

03-08-2019 LETTING ITEM 114

STATE OF ILLINOIS
DEPARTMENT OF TRANSPORTATION

FOR INDEX OF SHEETS, SEE SHEET NO. 2

PROPOSED
HIGHWAY PLANS

VARIOUS ROUTES
SECTION D6 I55 & 72 ALTERNATE RTE 2018
SIGNAGE

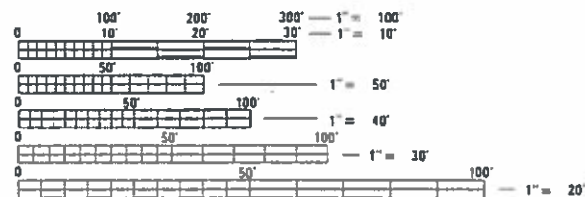
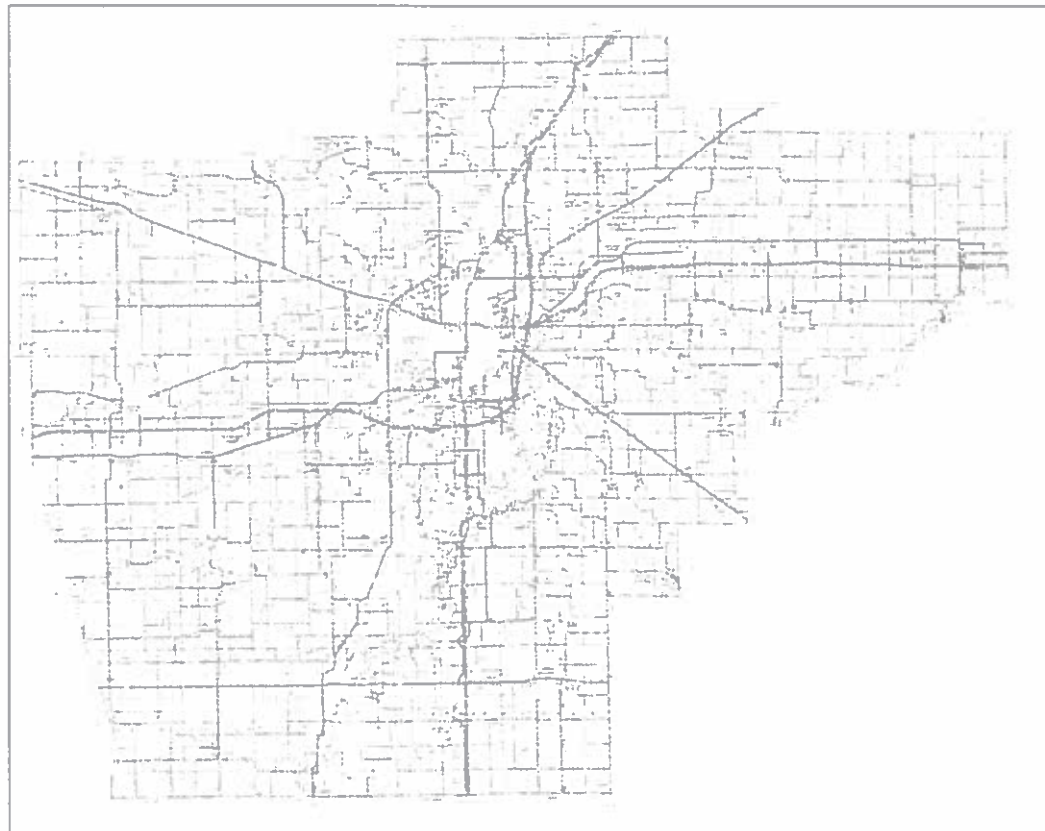
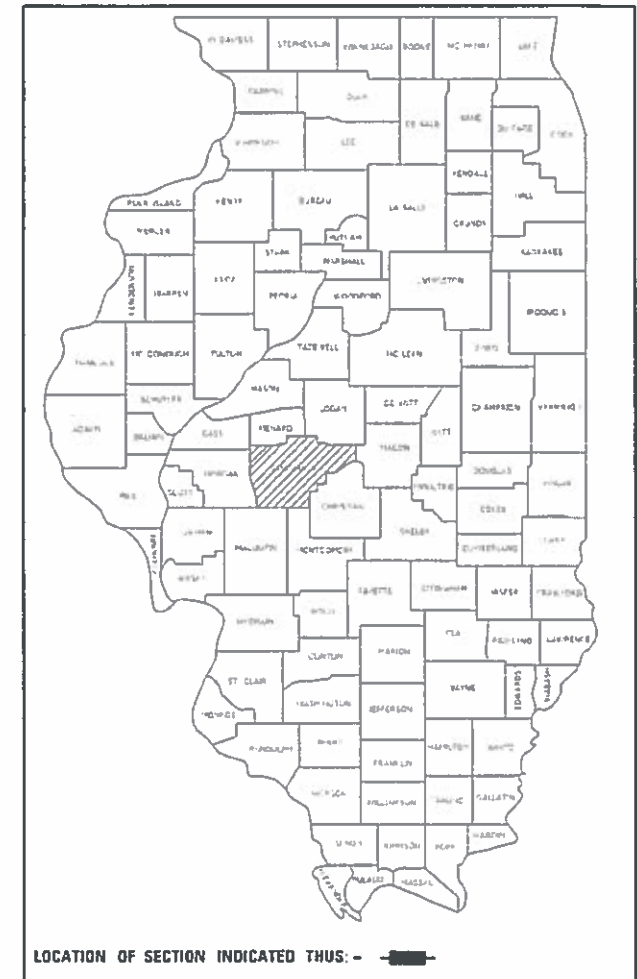
SANGAMON COUNTY

C-96-033-19

F.A.T. RTE	SECTION	COUNTY	TOTAL SHEETS	SHEET NO.
VAR		SANGAMON	10	1
		ILLINOIS	CONTRACT NO. 72L03	

*D6 I55 & 72 ALTERNATE RTE 2018

D-96-024-19



FULL SIZE PLANS HAVE BEEN PREPARED USING STANDARD ENGINEERING SCALES. REDUCED SIZED PLANS WILL NOT CONFORM TO STANDARD SCALES. IN MAKING MEASUREMENTS ON REDUCED PLANS, THE ABOVE SCALES MAY BE USED.

J.U.L.I.E.
JOINT UTILITY LOCATION INFORMATION FOR EXCAVATORS
1-800-892-0123
OR 811

PROJECT ENGINEER: MIKE IRWIN 217.524.7765
PROJECT MANAGER: TIM SHARP 217.524.9160

CONTRACT NO. 72L03

STATE OF ILLINOIS
DEPARTMENT OF TRANSPORTATION

SUBMITTED December 28, 2018

Jeffrey M. South REGIONAL ENGINEER

Feb 10, 2019

Paul J. [Signature] ENGINEER OF DESIGN AND ENVIRONMENT

Feb 1, 2019

Paul J. [Signature] DIRECTOR OF HIGHWAYS PROJECT IMPLEMENTATION

PRINTED BY THE AUTHORITY
OF THE STATE OF ILLINOIS

INDEX

SHEET NO. DESCRIPTION


- 1. COVER SHEET
- 2. INDEX, STANDARDS, SIGNATURES
- 3. SUMMARY OF QUANTITIES
- 4.-7. SCHEDULE OF QUANTITIES
- 8. SIGN LOCATION COORDINATES
- 9. LOCATION MAP
- 10. SIGN DETAIL


STANDARDS


STANDARD NO. DESCRIPTION

- 701001-02 OFF ROAD OPERATIONS - 2L2W - 15FT MIN FROM EOP
- 701006-05 OFF ROAD OPERATIONS - 2L2W - 15FT TO EOP
- 701101-05 OFF ROAD OPERATIONS - MULTILANE - LESS THAN 15FT TO EOP
- 701106-02 OFF ROAD OPERATIONS - MULTILANE - MORE THAN 15FT AWAY

**STATE OF ILLINOIS
DEPARTMENT OF TRANSPORTATION
DIVISION OF HIGHWAYS
DISTRICT 6**

EXAMINED December 27th 20 18

 ENGINEER OF OPERATIONS

EXAMINED December 19th 20 18

 ENGINEER OF PROJECT IMPLEMENTATION

EXAMINED December 24 20 18

 ENGINEER OF PROGRAM DEVELOPMENT

*D6 I55 & 72 ALTERNATE RTE 2018

USER NAME = nicholsonl PLOT SCALE = 2.0000' / in. PLOT DATE = 12/28/2018	DESIGNED - _____ DRAWN - _____ CHECKED - _____ DATE - _____	REVISED - _____ REVISED - _____ REVISED - _____ REVISED - _____	STATE OF ILLINOIS DEPARTMENT OF TRANSPORTATION	INDEX	F.A.I. RTE. _____ VAR. _____ COUNTY SANGAMON TOTAL SHEETS 10 SHEET NO. 2 CONTRACT NO. 72L03 ILLINOIS FED. AID PROJECT
			SCALE _____ SHEET ___ OF ___ SHEETS STA _____ TO STA. _____		

				6-01033-0000
				100% STATE
				SANGAMON
				ROADWAY
				0044
				URBAN
CODE NO.	ITEM	UNIT	TOTAL QUANTITY	
72000100	SIGN PANEL - TYPE 1	SQ FT	1899	1899
73000100	WOOD SIGN SUPPORT	FOOT	1740	1740
67100100	MOBILIZATION	LSUM	1	1

•D6 155 & 72 ALTERNATE RTE 2018

USER NAME = nicholsonl	DESIGNED - _____	REVISED - _____	STATE OF ILLINOIS DEPARTMENT OF TRANSPORTATION	SUMMARY	FAI RTE.	SECTION	COUNTY	TOTAL SHEETS	SHEET NO.
PLOT SCALE = 2 0000 / in	DRAWN - _____	REVISED - _____			VAR		SANGAMON	10	3
PLOT DATE = 12/25/2018	CHECKED - _____	REVISED - _____			SCALE _____ SHEET ____ OF ____ SHEETS STA _____ TO STA. _____		CONTRACT NO. 72L03		
	DATE = _____	REVISED - _____			ILLINOIS FED AID PROJECT				

Sign #	Location	Incident Bypass 24" X15"	North (M3-1) 24" X12"	East (M3-2) 24" X12"	South (M3-3) 24" X12"	West (M3-4) 24" X12"	Detour (M4-8) 24" X15"	I-55 Interstate Route Sign (M1-1) 24" X24"	I-72 Interstate Route Sign (M1-1) 24" X24"	I-55 Business Loop Route Sign (M1-2) 24" X24"	Directional Arrow Right (M6-1R) 21" X15"	Directional Arrow Left (M6-1L) 21" X15"	Directional Arrow (M6-2R) 21" X15"	Directional Arrow Up (M6-3) 21" X15"	Wood Post	Mount to Existing Pole / Sign	Sign #	COMMENTS
1	Top of SB I-55 Off Ramp at Williamsville	1			1			1			1					1	1	Back of Wrong Way Sign
2	WB IL-123 at I-55	1			1			1					1		1		2	
3	WB IL-123 E. of IL-124	1			1			1				1			1		3	
4	SB IL-124 S. of IL-123	1			1			1					1		1		4	
5	SB IL-124 N. of Sudduth Rd.	1			1			1					1		1		5	
6	SB IL-124 N. of IL-124/Andrew Rd.	1			1			1				1			1		6	
7	EB IL-124/Andrew Rd. W. of Old Tipton School Rd.	1			1			1					1		1		7	
8	SB I-55 Off Ramp at Sherman on Light Pole	1			1			1			1					1	8	
9	SB BL 55 N. of IL 124/Andrew Rd.	1			1			1					1		1		9	
10	EB IL-124/Andrew Rd. W. of BL 55 on Light Pole	1			1			1				1				1	10	Pats Garage
11	NB BL 55 S. of IL 124/Andrew Rd.	1	1					1					1		1		11	
12	NB BL 55 S. of I-55 SB On Ramp in Sherman	1			1			1				1			1		12	
13	NB BL 55 S. of I-55 SB On Ramp in Sherman	1	1					1					1		1		13	
14	SB IL-4 N. of Bruns Lane	1			1			1					1		1		14	
15	NB IL-4 S. of Bruns Lane	1	1					1					1		1		15	
16	SB BL 55 N. of Old Tipton School Rd.	1			1			1					1		1		16	
17	NB BL 55 S. of Old Tipton School Rd.	1	1					1					1		1		17	
18	SB BL 55/Peoria Rd N. of Dirksen Pkwy.	1			1			1					1		1		18	
19	SB BL 55/Peoria Rd N. of Dirksen Pkwy.	1			1			1				1			1		19	
20	SB IL-4 N. of Peoria Rd.	1			1			1					1		1		20	
21	SB IL-4 N. of 8th St.	1			1			1					1		1		21	
22	SB IL-4 N. of Browning Rd.	1			1			1					1		1		22	
23	SB IL-4 N. of IL-29/JD Jones on light pole	1			1			1					1			1	23	Light Pole #2/33
24	NB IL-4 S. of IL-29/JD Jones on light pole	1	1					1					1			1	24	Light Pole #2/21
25	NB IL-4 S. of Browning Rd.	1	1					1					1		1		25	
26	NB IL-4 S. of 8th St. on light pole	1	1					1					1			1	26	Pole #8
27	NB IL-4 S. of Peoria Rd.	1	1					1					1			1	27	IDNR Sign Wood Post
28	NB BL 55/Peoria Rd. S. of Dirksen Pkwy.	1	1					1					1		1		28	
29	SB Dirksen Pkwy. S. of BL 55/Peoria Rd.	1	1					1			1					1	29	LT/RT Turn only Post (Roofing Associates)
30	SB Dirksen Pkwy. N. of Sangamon Ave. on light Pole	1			1			1					1			1	30	Light Pole #47 (Halls HD)
31	SB Dirksen Pkwy. N. of Sangamon Ave. on light Pole	1			1			1				1				1	31	Light Pole #47 (Halls HD)
32	SB Dirksen Pkwy. S. of Bissel Rd.	1			1			1					1		1		32	Boondocks
33	NB Dirksen Pkwy. N. of Bissel Rd. on light pole	1	1					1					1			1	33	Light Pole #30
34	WB Sangamon Ave. E. of Dirksen Pkwy.	1	1					1			1				1		34	Tall Posts (Top Cats)
35	WB Sangamon Ave. E. of Dirksen Pkwy.	1			1			1				1			1		35	Tall Posts (Top Cats)
36	WB Sangamon Ave. E. of Dirksen Pkwy.	1				1			1			1			1		36	Tall Posts (Top Cats)
37	EB Sangamon Ave. W. of I-55 SB On Ramp on light pole	1			1			1			1					1	37	Use Exit Arrow UP 45° RT, Light Pole #SA57
38	EB Sangamon Ave. W. of I-55 SB On Ramp on light pole	1		1					1				1			1	38	Use Exit Arrow UP 45° RT, Light Pole #SA57
39	NB Dirksen S. of Sangamon Ave. on light pole	1	1					1					1			1	39	Light Pole #13 (Brahler)
40	NB Dirksen S. of Sangamon Ave. on light pole	1		1					1		1					1	40	Light Pole #13 (Brahler)
41	EB 54 W. of Camp Butler interchange on light pole	1		1					1				1			1	41	Light Pole #SA111
42	EB 54 W. of S. Camp Butler Road	1		1					1				1		1		42	
43	NB I-55 Off Ramp at Sangamon Ave. on light pole	1	1					1					1			1	43	Light Pole #SA80
44	WB 54 to SB 55 on Ramp on light pole	1				1	1		1		1					1	44	Use Exit Arrow UP 45° RT, Light Pole #SA79
45	WB Camp Butler Rd. E of IL-54 on light pole	1				1	1		1				1			1	45	Light Pole #SA123
46	WB Camp Butler Road @ S. Camp Butler Road	1				1	1		1				1			1	46	Power Pole #88
47	WB Old 36 @ Camp Butler Road Split	1				1	1		1		1					1	47	Use Exit Arrow UP 45° RT (No Parking Sign)
48	EB Old 36 E. of Riverton 7th St. Exit Ramp	1		1					1				1		1		48	
49	WB Old 36 W. of Stop Sign	1				1	1		1				1		1		49	W. of Riverton CUSD #14 Entrance
50	EB Old 36 W. of Oveypass Rd.	1	1						1		1					1	50	Back of No Passing Zone Sign

*06 155 & 72 ALTERNATE RTE 2018

USER NAME = nicholsonf	DESIGNED - _____	REVISED - _____
DRAWN - _____	REVISOR - _____	
PLOT SCALE = 2.0000 1/16	CHECKED - _____	REVISED - _____
PLOT DATE = 12/28/2018	DATE - _____	REVISED - _____

**STATE OF ILLINOIS
DEPARTMENT OF TRANSPORTATION**

SCHEDULE

SCALE _____ SHEET ____ OF ____ SHEETS STA _____ TO STA _____

F.A.I. RTE.	SECTION	COUNTY	TOTAL SHEETS	SHEET NO.
VAR		SANGAMON	10	4
CONTRACT NO. 72L03			ILLINOIS FED. AID PROJECT	

Sign #	Location	Incident Bypass 24" X15"	North (M3-1) 24" X12"	East (M3-2) 24" X12"	South (M3-3) 24" X12"	West (M3-4) 24" X12"	Detour (M4-B) 24" X15"	I-55 Interstate Route Sign (M1-1) 24" X24"	I-72 Interstate Route Sign (M1-1) 24" X24"	I-55 Business Loop Route Sign (M1-2) 24" X24"	Directional Arrow Right (M6-1R) 21" X15"	Directional Arrow Left (M6-1L) 21" X15"	Directional Arrow (M6-2R) 21" X15"	Directional Arrow Up (M6-3) 21" X15"	Wood Post	Mount to Existing Pole / Sign	Sign #	COMMENTS
51	Over Pass Road E. of Old 36 in Riverton	1				1	1		1			1				1	51	Attach to H Beam Leg of Riverton/Dawson Sign
52	Top of I-72 WB Off Ramp at Riverton	1				1	1		1		1					1	52	Back of Wrong Way Sign
53	SB IL-4 N. of IL-97/Jefferson	1			1			1					1	1			53	
54	WB IL-97/Jefferson E. of IL-4 on light pole.	1				1			1			1				1	54	
55	WB IL-97/Jefferson W. of Van Meter St. on power pole.	1				1			1				1			1	55	Power Pole (Subway)
56	WB IL-97/Jefferson at Lincoln Ave. on mast arm	1				1			1				1			1	56	On Mast arm Pole (M&M Pools)
57	EB IL-97/Madison W. of 9th St. on light pole	1		1					1				1			1	57	
58	WB IL-97/Clear Lake E. of MLK/16th St. at end of parapet	1				1			1				1	1			58	
59	WB IL-97/Clear Lake E. of Daniel St. on power pole	1				1			1				1			1	59	
60	SB Dirksen N. of IL-97/Clear Lake on power pole	1				1			1		1					1	60	Power Pole (D's Auto Office)
61	SB Dirksen N. of IL-97/Clear Lake on power pole	1			1			1					1			1	61	
62	SB Dirksen N. of Ridge Ave. on light pole	1				1			1				1			1	62	Light Pole #62 (Griffitts)
63	SB Dirksen N. of Ridge Ave. on light pole	1			1			1					1			1	63	Light Pole #62 (Griffitts)
64	NB Dirksen S. of Ridge Ave.	1	1					1					1			1	64	Power Pole (O'Reillys)
65	NB Dirksen S. of Ridge Ave.	1		1					1				1			1	65	Power Pole (O'Reillys)
66	WB IL-97/Clear Lake E. of Dirksen	1	1					1			1					1	66	Light Pole #4 (Mike Williams)
67	WB IL-97/Clear Lake E. of Dirksen	1				1			1			1				1	67	Light Pole #4 (Mike Williams)
68	WB IL-97/Clear Lake E. of Dirksen	1			1			1			1					1	68	Light Pole #4 (Mike Williams)
69	NB Dirksen S. of IL97/Clear Lake on light pole	1	1					1			1					1	69	Light Pole #18
70	WB South Grand Ave. E. of Dirksen Pkwy	1	1					1			1				1		70	
71	WB South Grand Ave. E. of Dirksen Pkwy	1				1			1			1			1		71	
72	WB South Grand Ave. E. of Dirksen Pkwy	1			1			1				1			1		72	
73	NB Dirksen S. of South Grand Ave.	1	1					1			1				1		73	
74	NB Dirksen S. of Stanford Ave.	1	1					1					1	1			74	
75	NB Dirksen S. of IL97/Clear Lake on light pole	1	1					1					1		1		75	Light Pole #18
76	NB Dirksen S. of South Grand Ave.	1	1					1					1	1			76	
77	Top of I-55 NB Off Ramp at Stevenson Drive	1	1 (G)							1	1 (G)					1	77	Back of Wrong Way Sign
78	Top of I-55 NB Off Ramp at Stevenson Drive	1				1	1		1		1					1	78	Back of Wrong Way Sign
79	Top of I-55 NB Off Ramp at Stevenson Drive	1	1					1			1					1	79	Back of Wrong Way Sign
80	WB Stevenson Drive E. of Dirksen Pkwy.	1	1					1			1					1	80	Pole #SD3
81	WB Stevenson Drive E. of Dirksen Pkwy.	1				1	1		1				1			1	81	Pole #SD3
82	WB Stevenson Drive E. of Dirksen Pkwy.	1			1			1					1			1	82	Pole #SD3
83	EB Stevenson Drive @ I-55	1		1			1		1			1				1	83	Pole #SD33
84	EB Stevenson Drive @ I-55	1			1			1				1				1	84	Attach to H Beam Leg of I-55 South Sign (Shell)
85	Top of SB I-55 Off Ramp at Stevenson on power pole	1			1			1			1					1	85	Pole #SD13
86	Top of SB I-55 Off Ramp at Stevenson on power pole	1				1			1		1					1	86	Pole #SD13
87	SB Dirksen N. of Stevenson Drive LT lane pole	1			1			1				1				1	87	On Overhead Sign Post Lt Lane
88	SB Dirksen N. of Stevenson Drive RT lane pole	1			1			1			1					1	88	On Overhead Sign Post Rt Lane
89	SB Dirksen N. of Stevenson Drive RT lane pole	1				1	1		1		1					1	89	On Overhead Sign Post Rt Lane
90	EB Stevenson W. @ Taylor BOS	1		1			1		1				1			1	90	Light Pole
91	EB Stevenson W. @ Taylor BOS	1			1			1					1			1	91	Light Pole
92	EB Stevenson E. of 6th at UCB.	1		1			1		1				1	1			92	
93	EB Stevenson E. of 6th at UCB.	1			1			1					1	1			93	
94	SB 6th S. of Hazel Dell.	1			1			1					1	1			94	
95	SB 6th S. of Hazel Dell.	1				1	1		1		1			1			95	
96	SB 6th S. of Saint Joseph.	1				1	1		1				1	1			96	
97	SB 6th S. of Saint Joseph.	1			1			1					1	1			97	
98	NB 6th St. S. of Stevenson Drive	1			1			1			1				1		98	McDonalds
99	NB 6th St. S. of Stevenson Drive	1		1			1		1		1				1		99	McDonalds
100	WB Stevenson NW quad of Old 6th/Baker and Stevenson.	1				1	1		1			1			1		100	Sgt Peppers

*D6 155 & 72 ALTERNATE RTE 2018

USER NAME = nicholsonf	DESIGNED - _____	REVISED - _____
PLOT SCALE = 2 0000 1:10	DRAWN - _____	REVISED - _____
PLOT DATE = 12/28/2018	CHECKED - _____	REVISED - _____
	DATE - _____	REVISED - _____

**STATE OF ILLINOIS
DEPARTMENT OF TRANSPORTATION**

SCHEDULE

SCALE _____ SHEET ____ OF ____ SHEETS STA. _____ TO STA. _____

F.A.I. RTE.	SECTION	COUNTY	TOTAL SHEETS	SHEET NO.
VAR		SANGAMON	10	5
CONTRACT NO. 72L03				
ILLINOIS FED. AID PROJECT				

Sign #	Location	Incident Bypass 24" X15"	North (M3-1) 24" X12"	East (M3-2) 24" X12"	South (M3-3) 24" X12"	West (M3-4) 24" X12"	Detour (M4-8) 24" X15"	I-55 Interstate Route Sign (M1-1) 24" X24"	I-72 Interstate Route Sign (M1-1) 24" X24"	I-55 Business Loop Route Sign (M1-2) 24" X24"	Directional Arrow Right (M6-1R) 21" X15"	Directional Arrow Left (M6-1L) 21" X15"	Directional Arrow (M6-2R) 21" X15"	Directional Arrow Up (M6-3) 21" X15"	Wood Post	Mount to Existing Pole / Sign	Sign #	COMMENTS
101	WB Stevenson NW quad of Old 6th/Baker and Stevenson.	1			1			1				1			1		101	Sgt Peppers
102	WB Stevenson NW quad of Old 6th/Baker and Stevenson.	1	1 (G)							1	1 (G)				1		102	Sgt Peppers
103	WB Stevenson NW quad of Stevenson and 11th.	1				1	1		1					1	1		103	
104	WB Stevenson NW quad of Stevenson and 11th.	1			1			1						1	1		104	
105	WB Stevenson NW quad of Stevenson and 11th.	1	1 (G)							1				1 (G)	1		105	
106	WB Stevenson Drive E. of Taylor Ave.	1				1	1		1					1		1	106	Power Pole #8757 (Old IDOT Annex)
107	WB Stevenson Drive E. of Taylor Ave.	1			1			1						1		1	107	Power Pole #8757 (Old IDOT Annex)
108	WB Stevenson Drive E. of Taylor Ave.	1	1 (G)							1				1 (G)		1	108	Power Pole #8757 (Old IDOT Annex)
109	SB Dirksen N. of Ash St.	1				1			1					1	1		109	
110	SB Dirksen N. of Ash St.	1			1			1						1	1		110	
111	SB Dirksen N. of Stanford	1				1			1					1		1	111	Light Pole
112	SB Dirksen N. of Stanford	1			1			1						1		1	112	Light Pole
113	SB Dirksen N. of South Grand on light pole	1				1			1					1		1	113	Light Pole JC Penney's
114	SB Dirksen N. of South Grand on light pole	1			1			1						1		1	114	Light Pole JC Penney's
115	SB Dirksen N. of South Grand on light pole	1			1			1				1				1	115	Light Pole JC Penney's
116	EB IL-97/Clear Lake W. of Dirksen on light pole	1		1					1					1		1	116	Pole #15
117	EB IL-97/Clear Lake W. of Dirksen on light pole	1		1					1			1				1	117	Pole #15
118	EB IL-97/Clear Lake W. of MLK/16th St. on light pole	1		1					1					1		1	118	Light Pole
119	WB IL-97/Jefferson E. of 9th St. on light pole	1				1			1					1		1	119	Light Pole
120	WB IL-97/Jefferson E. of Walnut St. on light pole	1				1			1					1		1	120	Light Pole
121	EB IL-97/Jefferson at Harriet on light pole	1		1					1					1		1	121	Light Pole
122	NB IL-4 S. of Jefferson St.	1	1					1						1	1		122	
123	NB IL-4 S. of Jefferson St.	1		1					1		1				1	1	123	
124	NB IL-4 S. of Washington St.	1	1					1						1	1		124	
125	NB IL-4 S. of Washington St.	1		1					1					1	1		125	
126	NB IL-4 S. of Old Jacksonville Rd.	1	1					1						1		1	126	H Beam Old Jack / Monroe Ahead Sign
127	NB IL-4 S. of Old Jacksonville Rd.	1		1					1					1		1	127	H Beam Old Jack / Monroe Ahead Sign
128	NB IL-4 S. of Wabash	1	1					1						1	1		128	
129	NB IL-4 S. of Wabash	1		1					1					1	1		129	
130	Top of WB I-72 Veterans exit 94	1	1					1			1				1		130	
131	NB IL-4 S. of I-72 WB on ramp	1				1			1			1			1		131	
132	NB IL-4 S. of I-72 WB on ramp	1	1					1						1	1		132	
133	EB I-72 off ramp at Veterans on light pole	1			1			1			1					1	133	Light Pole
134	EB I-72 off ramp at Veterans on light pole	1	1					1				1				1	134	Light Pole
135	EB I-72 off ramp at Veterans on light pole	1		1					1			1				1	135	Light Pole
136	SB IL-4 N. of I-72	1				1			1		1				1		136	
137	SB IL-4 N. of I-72	1			1			1						1	1		137	
138	SB IL-4 N. of Wabash	1				1			1					1		1	138	Light Pole (Olive Garden)
139	SB IL-4 N. of Wabash	1			1			1						1		1	139	Light Pole (Olive Garden)
140	SB IL-4 N of Old Jacksonville Rd.	1				1			1					1	1		140	
141	SB IL-4 N of Old Jacksonville Rd.	1			1			1						1	1		141	
142	SB IL-4 N. of Washington	1				1			1					1	1		142	
143	SB IL-4 N. of Washington	1			1			1						1	1		143	
144	SB IL-4 N. of I-72 Overpass Bridge	1			1			1				1				1	144	H Beam I72/I55 to Decatur Sign
145	SB IL-4 N. of Woodside Rd.	1			1			1						1		1	145	Pole
146	SB IL-4 N. of Mansion Rd.	1			1			1						1	1		146	
147	SB IL-4 N. of Walnut in Chatham on power pole	1			1			1						1		1	147	Power Pole (UCB Bank)
148	SB IL-4 S. of Chatham	1			1			1						1	1		148	
149	NB IL-4 S. of Chatham	1				1			1					1	1		149	
150	NB IL-4 S. of Chatham	1	1					1						1	1		150	

*D6 155 & 72 ALTERNATE RTE 2018

USER NAME = nicholsnsl	DESIGNED - _____	REVISED - _____
PLOT SCALE = 2 0000 / in	DRAWN - _____	REVISED - _____
PLOT DATE = 12/28/2018	CHECKED - _____	REVISED - _____
	DATE - _____	REVISED - _____

**STATE OF ILLINOIS
DEPARTMENT OF TRANSPORTATION**

SCHEDULE

SCALE _____ SHEET ___ OF ___ SHEETS STA _____ TO STA _____

F.A.I. RTE.	SECTION	COUNTY	TOTAL SHEETS	SHEET NO.
VAR		SANGAHON	10	6
CONTRACT NO. 72L03			ILLINOIS FED AID PROJECT	

Sign #	Location	Incident Bypass 24" X 15"	North (M3-1) 24" X 12"	East (M3-2) 24" X 12"	South (M3-3) 24" X 12"	West (M3-4) 24" X 12"	Detour (M4-8) 24" X 15"	I-55 Interstate Route Sign (M1-1) 24" X 24"	I-72 Interstate Route Sign (M1-1) 24" X 24"	I-55 Business Loop Route Sign (M1-2) 24" X 24"	Directional Arrow Right (M6-1R) 21" X 15"	Directional Arrow Left (M6-1L) 21" X 15"	Directional Arrow (M6-2R) 21" X 15"	Directional Arrow Up (M6-3) 21" X 15"	Wood Post	Mount to Existing Pole / Sign	Sign #	COMMENTS
151	NB IL-4 S. of Walnut in Chatham on power pole	1				1			1					1		1	151	Power Pole W side of AJ's- Poor GPS Signal
152	NB IL-4 S. of Walnut in Chatham on power pole	1	1					1						1		1	152	Power Pole W side of AJ's- Poor GPS Signal
153	NB IL-4 N. of Mansion Road	1				1			1					1	1		153	(La Fiesta)
154	NB IL-4 N. of Mansion Road	1	1					1						1	1		154	(La Fiesta)
155	NB IL-4 S. of Woodside Rd.	1				1			1					1	1		155	
156	NB IL-4 S. of Woodside Rd.	1	1					1						1	1		156	
157	NB IL-4 S. of I-72 EB on ramp	1				1			1					1	1		157	(Vision Care)
158	NB IL-4 S. of I-72 EB on ramp	1	1					1						1	1		158	(Vision Care)
159	SB IL-4 N. of Old US-66 spur	1			1			1						1	1		159	
160	SB IL-4 N. of IL-104	1			1			1				1		1	1		160	
161	EB IL-104 W. of Dixon Rd.	1			1			1						1	1		161	
162	EB IL-104 W. of I-55 SB on ramp	1			1			1				1		1	1		162	
163	Bottom of NB I-55 exit 82	1	1					1			1					1	163	Back of Wrong Way Sign
164	Bottom of NB I-55 exit 82	1				1			1		1					1	164	Back of Wrong Way Sign
165	WB IL-104 E. of SB I-55 on ramp	1	1					1						1		1	165	H Beam I55 S. St. Louis Sign
166	WB IL-104 E. of SB I-55 on ramp	1				1			1					1		1	166	H Beam I55 S. St. Louis Sign
167	WB IL-104 E. of Dixon Rd.	1	1					1						1	1		167	
168	WB IL-104 E. of Dixon Rd.	1				1			1					1	1		168	
169	WB IL-104 E. of IL-4	1	1					1			1			1	1		169	
170	WB IL-104 E. of IL-4	1				1			1		1			1	1		170	
171	NB IL-4 N. of Old US-66 spur	1				1			1					1	1		171	
172	NB IL-4 N. of Old US-66 spur	1	1					1						1	1		172	
700	EB Stevenson W. of Dirksen - Additional Sign	1	1					1				1				1	700	Power Pole WD 14
701	EB Stevenson W. of Dirksen - Additional Sign	1	1					1						1		1	701	Power Pole WD 14
TOTAL		174	43	21	60	46	19	103	67	4	33	28	0	109	87	87		
TOTAL (SF)		435	86	42	120	92	48	412	268	16	72	61	0	238				

Notes: Sign Location Coordinates collected at Edge of Shoulder (Edge of Pavement in Curb and Gutter Locations)
Construction to determine desired sign offset and sign height
Sign Location may vary based on JULIE Locates

(G)=GREEN
*ASSUME ALL OTHER DIRECTIONAL SIGNS ARE BLUE
**INCIDENT BYPASS SIGNS ARE YELLOW
***DETOUR SIGNS ARE ORANGE

*D6 I55 & T2 ALTERNATE RTE 2018

USER NAME = nicholsonl	DESIGNED - _____	REVISED - _____
PLOT SCALE = 2 0000' = 1" = 10'	DRAWN - _____	REVISED - _____
PLOT DATE = 12/28/2018	CHECKED - _____	REVISED - _____
	DATE - _____	REVISED - _____

STATE OF ILLINOIS
DEPARTMENT OF TRANSPORTATION

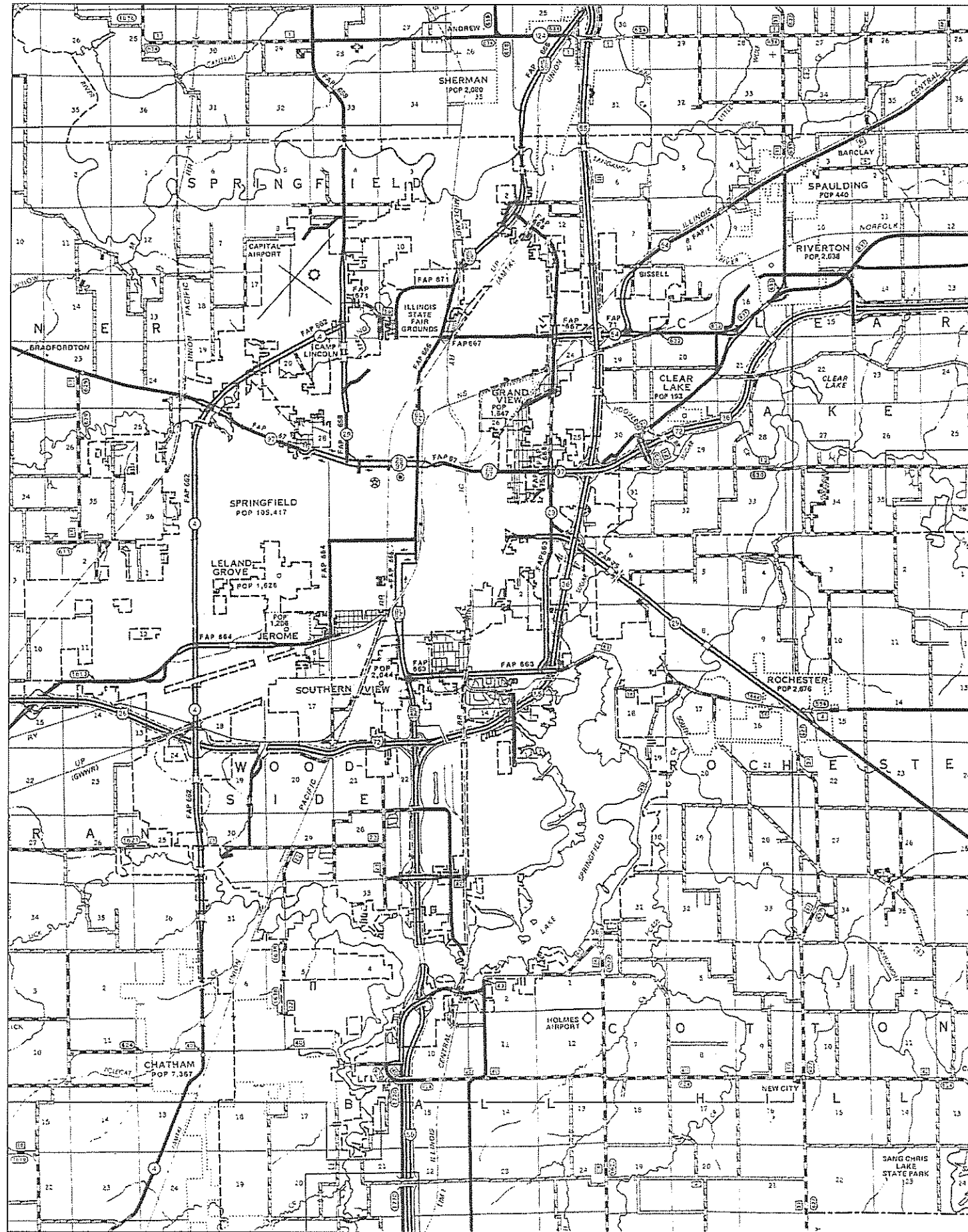
SCHEDULE

F.A.I. RTE.	SECTION	COUNTY	TOTAL SHEETS	SHEET NO.
VAR		SANGAMON	10	7
SCALE _____			CONTRACT NO. 72L03	
SHEET _____ OF _____ SHEETS		ILLINOIS FED. AID PROJECT		

Sign #	Northing	Easting	Latitude	Longitude
1	1200205.4320	2467602.7890	39°57'39.19066"N	89°33'23.58859"W
2	1200332.6640	2467201.5260	39°57'40.47511"N	89°33'28.73059"W
3	1200291.9320	2452228.9860	39°57'41.03791"N	89°36'41.01901"W
4	1195611.5590	2451380.4120	39°56'54.83600"N	89°36'52.28889"W
5	1182108.7880	2449525.8350	39°54'41.50632"N	89°37'17.16105"W
6	1176824.6340	2449618.6740	39°53'49.27934"N	89°37'16.38377"W
7	1176432.0470	2450839.3510	39°53'45.32559"N	89°37'00.75278"W
8	1179290.5980	2456429.9250	39°54'13.22930"N	89°35'48.78987"W
9	1176804.4410	2455141.2620	39°53'48.74050"N	89°36'05.52756"W
10	1176498.9880	2454656.6760	39°53'45.75208"N	89°36'11.76976"W
11	1176371.8600	2454905.7890	39°53'44.48017"N	89°36'08.58385"W
12	1178745.2310	2456767.1230	39°54'07.81838"N	89°35'44.50777"W
13	1178745.3510	2456767.1950	39°54'07.81956"N	89°35'44.50684"W
14	1150946.4250	2431697.2890	39°49'34.54809"N	89°41'08.11414"W
15	1150211.3720	2430766.4540	39°49'27.33296"N	89°41'20.09547"W
16	1171873.9670	2452037.3470	39°53'00.20653"N	89°36'45.74468"W
17	1169970.6820	2451722.4920	39°52'41.41627"N	89°36'49.93471"W
18	1162744.9390	2451465.4370	39°51'30.02220"N	89°36'53.80408"W
19	1162744.7770	2451465.3260	39°51'30.02061"N	89°36'53.80553"W
20	1158419.5450	2446846.7720	39°50'47.55294"N	89°37'53.36302"W
21	1157529.1180	2443595.1240	39°50'38.94330"N	89°38'35.11995"W
22	1155406.9650	2439922.3830	39°50'18.18035"N	89°39'22.36273"W
23	1154116.5290	2438235.9140	39°50'05.52178"N	89°39'44.07613"W
24	1153414.1430	2437146.7500	39°49'58.64069"N	89°39'58.08861"W
25	1154739.3080	2439237.7830	39°50'11.62054"N	89°39'31.18773"W
26	1156964.4870	2442709.6040	39°50'33.41427"N	89°38'46.51515"W
27	1157757.1040	2445858.2510	39°50'41.06447"N	89°38'06.08756"W
28	1161686.6520	2450733.2110	39°51'19.60801"N	89°37'03.27704"W
29	1161950.3740	2451847.1080	39°51'22.14644"N	89°36'48.97282"W
30	1153485.3550	2454355.2010	39°49'58.33452"N	89°36'17.49365"W
31	1153485.0510	2454355.1720	39°49'58.33151"N	89°36'17.49405"W
32	1158306.5740	2454474.1710	39°50'45.97389"N	89°36'15.58002"W
33	1157537.3140	2454521.5750	39°50'38.36857"N	89°36'15.03430"W
34	1152924.0870	2455149.2200	39°49'52.73825"N	89°36'07.36086"W
35	1152923.9940	2455148.8500	39°49'52.73735"N	89°36'07.36560"W
36	1152923.9650	2455148.4720	39°49'52.73709"N	89°36'07.37045"W
37	1152878.4460	2456389.0760	39°49'52.20954"N	89°35'51.47173"W
38	1152878.4790	2456389.2740	39°49'52.20986"N	89°35'51.46919"W
39	1152236.8400	2454385.1210	39°49'45.99391"N	89°36'17.21065"W
40	1152237.2580	2454385.2150	39°49'45.99804"N	89°36'17.20942"W
41	1152975.1550	2459510.0330	39°49'52.96716"N	89°35'11.45848"W
42	1153120.6420	2466013.3840	39°49'53.97978"N	89°33'48.08435"W
43	1153124.2780	2458029.9560	39°49'54.53533"N	89°35'30.41826"W
44	1153060.5810	2458060.0630	39°49'53.90392"N	89°35'30.03757"W
45	1153123.1450	2460281.9760	39°49'54.38010"N	89°35'01.55113"W
46	1153177.4900	2467244.2450	39°49'54.45925"N	89°33'32.30187"W
47	1153940.4480	2469530.1620	39°50'01.84477"N	89°33'02.93301"W
48	1156205.9410	2472085.7070	39°50'24.05858"N	89°32'29.97144"W
49	1156637.3540	2475070.7240	39°50'28.11414"N	89°31'51.66491"W
50	1157326.7570	2477187.3200	39°50'34.77765"N	89°31'24.46669"W
51	1157556.4880	2477686.6330	39°50'37.01244"N	89°31'18.04410"W
52	1156056.9770	2478212.3090	39°50'22.15591"N	89°31'11.44378"W
53	1147575.2610	2427802.0290	39°49'01.43526"N	89°41'58.26747"W
54	1146586.0900	2428415.9630	39°48'51.62763"N	89°41'50.46589"W
55	1144756.4280	2431713.1600	39°48'33.37222"N	89°41'08.33725"W
56	1143511.8820	2435196.2010	39°48'20.88511"N	89°40'23.79222"W
57	1142837.3280	2443312.2280	39°48'13.76345"N	89°38'39.84652"W

Sign #	Northing	Easting	Latitude	Longitude
58	1142519.1770	2446744.7650	39°48'10.41895"N	89°37'55.88883"W
59	1142254.5960	2452410.7750	39°48'07.46346"N	89°36'43.31091"W
60	1142684.3800	2454077.5280	39°48'11.60830"N	89°36'21.92049"W
61	1142684.7820	2454077.5760	39°48'11.61226"N	89°36'21.91984"W
62	1148554.3310	2454238.6850	39°49'09.60969"N	89°36'19.38381"W
63	1148553.8280	2454238.6890	39°49'09.60472"N	89°36'19.38380"W
64	1147937.6760	2454285.1090	39°49'03.51257"N	89°36'18.83843"W
65	1147937.9520	2454285.1310	39°49'03.51529"N	89°36'18.83813"W
66	1142272.6910	2454913.4780	39°48'07.48778"N	89°36'11.24259"W
67	1142272.6940	2454913.2160	39°48'07.48783"N	89°36'11.24595"W
68	1142272.7190	2454912.6680	39°48'07.48810"N	89°36'11.25298"W
69	1141654.3070	2454165.5800	39°48'01.42285"N	89°36'20.87497"W
70	1137009.5310	2455059.2840	39°47'15.46398"N	89°36'09.79924"W
71	1137009.6700	2455058.9490	39°47'15.46537"N	89°36'09.80352"W
72	1137009.7080	2455058.4380	39°47'15.46578"N	89°36'09.81007"W
73	1135982.8650	2454232.6180	39°47'05.36895"N	89°36'20.47141"W
74	1129726.3540	2453808.6030	39°46'03.56312"N	89°36'26.40348"W
75	1141654.0060	2454165.5950	39°48'01.41987"N	89°36'20.87482"W
76	1119308.1450	2454232.6330	39°47'05.37172"N	89°36'20.47119"W
77	1126644.1460	2454837.7140	39°45'33.03840"N	89°36'13.47224"W
78	1126643.7280	2454837.5860	39°45'33.03427"N	89°36'13.47390"W
79	1126643.0180	2454837.5630	39°45'33.02727"N	89°36'13.47425"W
80	1126353.3800	2453664.9340	39°45'30.23736"N	89°36'28.51283"W
81	1126353.3680	2453664.6890	39°45'30.23725"N	89°36'28.51596"W
82	1126353.4120	2453664.1820	39°45'30.23772"N	89°36'28.52245"W
83	1126341.1220	2454698.7540	39°45'30.05228"N	89°36'15.27597"W
84	1126274.0100	2453529.7380	39°45'29.46129"N	89°36'30.25032"W
85	1126767.9660	2453912.5890	39°45'34.31938"N	89°36'25.30849"W
86	1126767.7350	2453912.3590	39°45'34.31712"N	89°36'25.31145"W
87	1126532.2990	2453344.4600	39°45'32.02533"N	89°36'32.60217"W
88	1126539.0230	2453308.5660	39°45'32.09399"N	89°36'33.06126"W
89	1126539.6250	2453308.6390	39°45'32.09993"N	89°36'33.06027"W
90	1126152.7060	2450803.3960	39°45'28.42890"N	89°37'05.17000"W
91	1126152.7280	2450803.6740	39°45'28.42911"N	89°37'05.16644"W
92	1125874.0580	2443103.0510	39°45'26.12941"N	89°38'43.79184"W
93	1125874.1250	2443103.3030	39°45'26.13006"N	89°38'43.78861"W
94	1121818.1620	2443371.2190	39°44'46.02982"N	89°38'40.66063"W
95	1121817.8330	2443371.2100	39°44'46.02657"N	89°38'40.66078"W
96	1125137.9740	2442863.0190	39°45'18.86854"N	89°38'46.92010"W
97	1125137.8330	2442863.0250	39°45'18.86714"N	89°38'46.92005"W
98	1125446.9420	2442881.6310	39°45'21.92097"N	89°38'46.65882"W
99	1125447.2230	2442881.6360	39°45'21.92375"N	89°38'46.65873"W
100	1125958.1640	2443242.3020	39°45'26.95261"N	89°38'42.00251"W
101	1125958.2640	2443241.9180	39°45'26.95362"N	89°38'42.00742"W
102	1125958.2370	2443241.2950	39°45'26.95339"N	89°38'42.01540"W
103	1125992.8450	2444469.5520	39°45'27.22444"N	89°38'26.28534"W
104	1125992.7630	2444469.3730	39°45'27.22364"N	89°38'26.28764"W
105	1125992.8350	2444469.1750	39°45'27.22436"N	89°38'26.29016"W
106	1126262.4620	2451666.4300	39°45'29.46123"N	89°36'54.11044"W
107	1126262.4140	2451666.2030	39°45'29.46077"N	89°36'54.11335"W
108	1126262.4010	2451665.9120	39°45'29.46067"N	89°36'54.11708"W
109	1133420.5560	2453642.7550	39°46'40.08255"N	89°36'28.23221"W
110	1133420.2830	2453642.7740	39°46'40.07986"N	89°36'28.23199"W
111	1130248.8470	2453707.6400	39°46'08.73307"N	89°36'27.65471"W
112	1130248.6070	2453707.6480	39°46'08.73069"N	89°36'27.65462"W
113	1137469.3390	2454133.6870	39°47'20.06562"N	89°36'21.61945"W
114	1137468.8340	2454133.7080	39°47'20.06063"N	89°36'21.61921"W
115	1137468.3980	2454133.6760	39°47'20.05632"N	89°36'21.61966"W

Sign #	Northing	Easting	Latitude	Longitude
116	1142187.8840	2453662.0660	39°48'06.72721"N	89°36'27.28358"W
117	1142187.8480	2453662.4290	39°48'06.72683"N	89°36'27.27894"W
118	1142532.2680	2446313.7260	39°48'10.57373"N	89°38'01.41078"W
119	1142465.7280	2443677.5950	39°48'10.06989"N	89°38'35.19282"W
120	1142633.4760	2438062.1180	39°48'12.04617"N	89°39'47.13255"W
121	1145043.9220	2430794.4090	39°48'36.26214"N	89°41'20.09082"W
122	1146581.7380	2426995.3750	39°48'51.65786"N	89°42'08.67151"W
123	1146581.9840	2426995.5640	39°48'51.66028"N	89°42'08.66907"W
124	1141281.9330	2425966.1340	39°47'59.33281"N	89°42'22.21108"W
125	1141282.3190	2425966.1530	39°47'59.33662"N	89°42'22.21082"W
126	1135498.7530	2425861.4830	39°47'02.18319"N	89°42'23.93270"W
127	1135499.0360	2425861.4520	39°47'02.18599"N	89°42'23.93308"W
128	1127713.5060	2426050.6650	39°45'45.23205"N	89°42'22.02217"W
129	1127713.8020	2426050.6690	39°45'45.23498"N	89°42'22.02211"W
130	1121380.3350	2426464.0060	39°44'42.62015"N	89°42'17.14715"W
131	1120613.2640	2426185.3400	39°44'35.05334"N	89°42'20.76528"W
132	1120613.6430	2426185.3350	39°44'35.05708"N	89°42'20.76533"W
133	1119308.3470	2425970.4970	39°44'22.16770"N	89°42'23.60151"W
134	1119308.2610	2425970.8160	39°44'22.16683"N	89°42'23.59743"W
135	1119308.2100	2425971.1070	39°44'22.16631"N	89°42'23.59372"W
136	1122190.1890	2426028.0290	39°44'50.64614"N	89°42'22.67549"W
137	1122189.9890	2426028.0100	39°44'50.64416"N	89°42'22.67575"W
138	1128569.6220	2425902.8000	39°45'53.70056"N	89°42'23.85939"W
139	1128569.3500	2425902.8300	39°45'53.69788"N	89°42'23.85903"W
140	1137746.7760	2425815.3470	39°47'24.40267"N	89°42'24.37577"W
141	1137746.3750			



•06 155 & 72 ALTERNATE RTE 2018

USER NAME = nicholsonst	DESIGNED - _____	REVISED - _____
PLOT SCALE = 2 0000' / in	DRAWN - _____	REVISED - _____
PLOT DATE = 12/28/2019	CHECKED - _____	REVISED - _____
	DATE - _____	REVISED - _____

**STATE OF ILLINOIS
DEPARTMENT OF TRANSPORTATION**

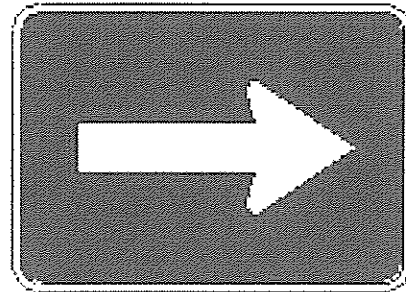

LOCATION MAP

SCALE _____ SHEET _____ OF _____ SHEETS STA. _____ TO STA. _____

F.A.I. RTE.	SECTION	COUNTY	TOTAL SHEETS	SHEET NO.
VAR		SANGANION	10	9
CONTRACT NO. 72L03				
ILLINOIS FED AID PROJECT				

INCIDENT
BYPASS

NORTH



NOTE: IMAGE SHOWS TYPICAL
SIGN CONFIGURATION. DIRECTIONS,
ROUTES, AND ARROW CONFIGURATIONS
WILL VARY.

•06 155 & 72 ALTERNATE RTE 2018

USER NAME = nicholsonl	DESIGNED - _____	REVISED - _____
PLOT SCALE = 2.0000 1/16	DRAWN - _____	REVISED - _____
PLOT DATE = 12/28/2018	CHECKED - _____	REVISED - _____
	DATE - _____	REVISED - _____

STATE OF ILLINOIS
DEPARTMENT OF TRANSPORTATION

SIGN DETAIL

SCALE _____ SHEET ___ OF ___ SHEETS STA _____ TO STA. _____

F.A.I. RTE.	SECTION	COUNTY	TOTAL SHEETS	SHEET NO.
VAR		SANGAMON	10	10
ILLINOIS FED AID PROJECT			CONTRACT NO. 72L03	