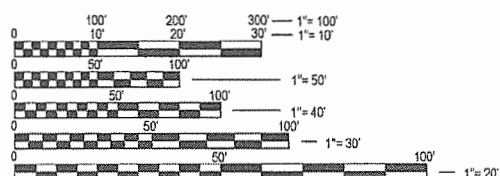


INDEX:

- Sheet #1 COVER SHEET
- Sheet #2 GENERAL NOTES & SUMMARY OF QUANTITIES
- Sheet #3 TYPICAL SECTIONS & DETAILS
- Sheets #4-14 PLAN AND PROFILE
- Sheets #15-16 TRAFFIC CONTROL PLAN - ROCKTON ROAD
- Sheet #17 TRAFFIC CONTROL PLAN - QUAIL TRAIL
- Sheets #18-23 EROSION CONTROL PLAN
- Sheets #24-26 ADA RAMP DETAILS
- Sheets #27-28 PAVEMENT MARKING PLAN - ROCKTON ROAD
- Sheet #29 PAVEMENT MARKING PLAN - QUAIL TRAIL
- Sheet #30 TRAFFIC SIGNAL PLAN
- Sheet #31 TRAFFIC SIGNAL DETAILS
- Sheets #32-42 CROSS SECTIONS - ROCKTON ROAD
- Sheets #43-44 CROSS SECTIONS - QUAIL TRAIL
- Sheets #45-51 STANDARD DETAILS

- 4.1 PC CONCRETE ISLANDS AND MEDIANS ACCESSIBLE TO THE DISABLED
- 10.2 INLETS, SPECIAL
- 17.4 CATCH BASIN OR INLETS TO BE ADJUSTED OR RECONSTRUCTED
- 19.4 RIPRAP AT END SECTIONS
- 35.4 SIDEWALK AND DRIVEWAY PAVEMENT PAY AREAS
- 40.1 TRAFFIC CONTROL FOR ROAD CLOSURE
- 41.1 TYPICAL PAVEMENT MARKINGS
- 50.4 TYPICAL BENCHING DETAIL ON EXISTING EMBANKMENT
- 64.2 PIPE HANDRAIL, SPECIAL - FOR RETAINING WALLS

- | NUMBER | NAME |
|-----------|--|
| 280001-07 | TEMPORARY EROSION CONTROL SYSTEMS |
| 424001-11 | PERPENDICULAR CURB RAMPS FOR SIDEWALKS |
| 424006-04 | DIAGONAL CURB RAMPS FOR SIDEWALKS |
| 424011-04 | CORNER PARALLEL CURB RAMPS FOR SIDEWALKS |
| 424021-05 | DEPRESSED CORNER FOR SIDEWALKS |
| 424026-03 | ENTRANCE / ALLEY PEDESTRIAN CROSSINGS |
| 424031-02 | MEDIAN PEDESTRIAN CROSSINGS |
| 542301-03 | PRECAST REINFORCED CONCRETE FLARED END SECTION |
| 602401-05 | PRECAST MANHOLE, TYPE A, 4' (1.22 M) DIAMETER |
| 602701-02 | MANHOLE STEPS |
| 604001-04 | FRAME AND LIDS, TYPE 1 |
| 606001-07 | CONCRETE CURB TYPE B AND COMBINATION CONCRETE CURB AND GUTTER |
| 606301-04 | PC CONCRETE ISLANDS AND MEDIANS |
| 701006-05 | OFF-ROAD OPERATIONS, 2L, 2W, 15' (4.5 M) TO 24" (600 MM) FROM PAVEMENT EDGE |
| 701101-05 | OFF-ROAD OPERATIONS, MULTILANE, 15' (4.5 M) TO 24" (600 MM) FROM PAVEMENT EDGE |
| 701201-05 | LANE CLOSURE, 2L, 2W, DAY ONLY, FOR SPEEDS > 45MPH |
| 701301-04 | LANE CLOSURE, 2L, 2W, SHORT TIME OPERATIONS |
| 701456-05 | PARTIAL EXIT RAMP CLOSURE FREEWAY / EXPRESSWAY |
| 701801-06 | SIDEWALK, CORNER OR CROSSWALK CLOSURE |
| 701901-08 | TRAFFIC CONTROL DEVICES |
| 720001-01 | SIGN PANEL MOUNTING DETAILS |
| 720006-04 | SIGN PANEL ERECTION DETAILS |
| 720011-01 | METAL POSTS FOR SIGNS, MARKERS AND DELINEATORS |
| 728001-01 | TELESCOPING STEEL SIGN SUPPORT |
| 729001-01 | APPLICATIONS OF TYPES A AND B METAL POSTS (FOR SIGNS & MARKERS) |
| 780001-05 | TYPICAL PAVEMENT MARKINGS |
| 782006 | GUARDRAIL AND BARRIER WALL REFLECTOR MOUNTING DETAILS |
| 857001-01 | STANDARD PHASE DESIGNATION DIAGRAMS AND PHASE SEQUENCES |
| 873001-02 | TRAFFIC SIGNAL GROUNDING & BONDING |
| 876001-04 | PEDESTRIAN PUSH BUTTON POST |
| 878001-10 | CONCRETE FOUNDATION DETAILS |
| 880006-01 | TRAFFIC SIGNAL MOUNTING DETAILS |



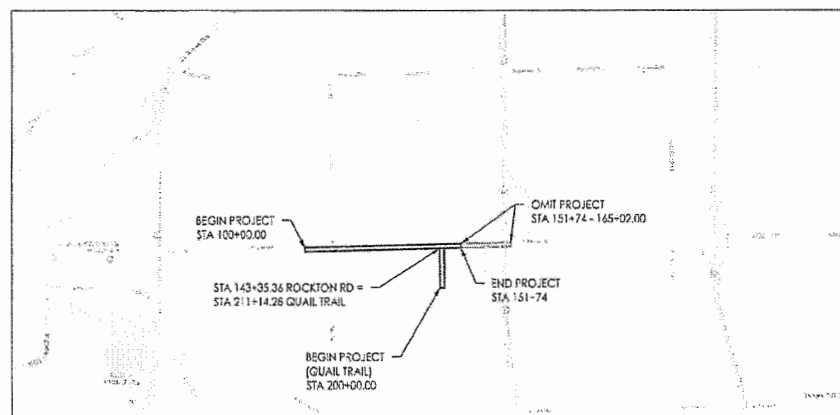
FULL SIZE PLANS HAVE BEEN PREPARED USING STANDARD ENGINEERING SCALES. REDUCED SIZED PLANS WILL NOT CONFORM TO STANDARD SCALES. IN MAKING MEASUREMENTS ON REDUCED PLANS, THE ABOVE SCALES MAY BE USED.

J.U.L.I.E.
JOINT UTILITY LOCATION INFORMATION FOR EXCAVATION
1-800-892-0123
OR 811

CONTRACT NO. 85673

STATE OF ILLINOIS DEPARTMENT OF TRANSPORTATION DIVISION OF HIGHWAYS EAST ROCKTON ROAD PEDESTRIAN / BICYCLE FACILITY

(FAU 9878) E. ROCKTON ROAD
SECTION 14-00042-00-BT
PROJECT NO. VZ5E (989)
SHARED USE PATH
VILLAGE OF ROCKTON, WINNEBAGO COUNTY
JOB NO. C-92-065-17
ITEP NO. 231012



LOCATION MAP
N.T.S.

- SCALES:**
- ADA DETAILS, TRAFFIC SIGNAL PLANS, STRUCTURE PLANS: 1" = 10'
 - CROSS SECTIONS: 1" = 10' HORIZONTAL / 1" = 2' VERTICAL
 - PLAN AND PROFILES: 1" = 20' HORIZONTAL / 1" = 2' VERTICAL
 - EROSION CONTROL PLANS: 1" = 20'
 - TRAFFIC CONTROL PLANS, PAVEMENT MARKING PLANS: 1" = 50'

FUNCTIONAL CLASSIFICATION OF STREETS:

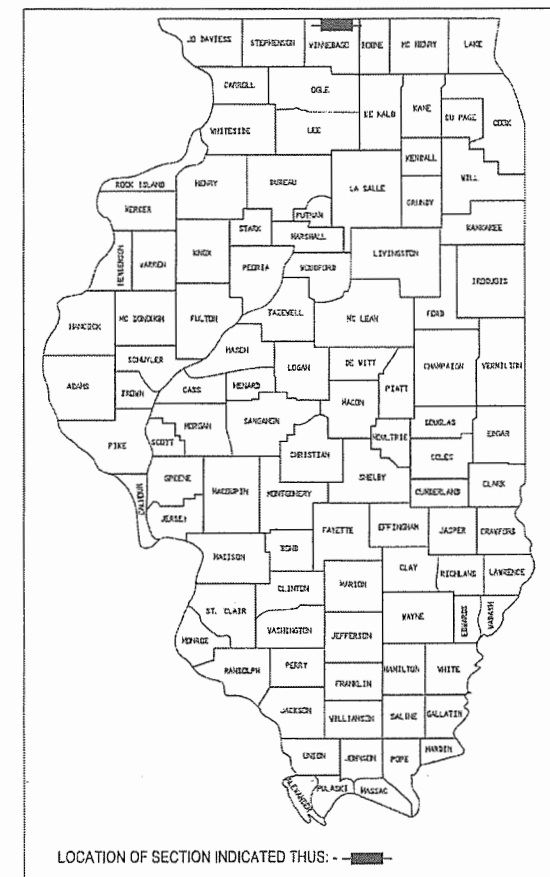
STREET NAME	CLASSIFICATION	ADT	POSTED SPEED
EAST ROCKTON ROAD	MINOR ARTERIAL	8,400-13,800	45 MPH
QUAIL TRAIL	LOCAL STREET	5,400	30 MPH
SHARED-USE PATH	N/A	-	20 MPH

GROSS LENGTH = 6,282 FT. = 1.19 MILE

CONTACT:
J.U.L.I.E.
DIAL: 811
PRIOR TO ANY CONSTRUCTION

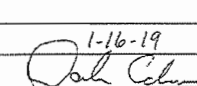

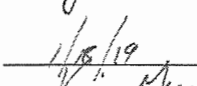
F. A. RTE.	SECTION	COUNTY	TOTAL SHEETS	SHEET NO.
14-300-42-00-BT		WINNEBAGO	51	1

ILLINOIS CONTRACT NO. 85673
PREPARED BY: C.E.S., INC.
706 W. LOCUST ST., BELVIDERE, IL 61006
PHONE: (815) 547-8433, FAX: (815) 544-0421
ILLINOIS DESIGN FIRM NO. 184-501260



LOCATION OF SECTION INDICATED THIS: - - - -

AGENCY RESPONSIBLE FOR LETTING


APPROVED		1-16-19 (DATE)	(SIGNATURE)
VILLAGE OF ROCKTON, MAYOR			
PASSED		1/18/19 (DATE)	(SIGNATURE)
DISTRICT #2 ENGINEER OF LOCAL ROADS & STREETS			
RELEASED FOR BID BASED ON LIMITED REVIEW		1/16/19 (DATE)	(SIGNATURE)
DEPUTY DIRECTOR OF HIGHWAYS, REGION #2 ENGINEER			

PRINTED BY THE AUTHORITY OF THE STATE OF ILLINOIS

Revised 2-14-19

NOTE: ALL WORK SHALL CONFORM TO THE IDOT STANDARD SPECIFICATIONS FOR ROAD AND BRIDGE CONSTRUCTION, LATEST EDITION.

SEAL COVERS SHEETS 1-51



1/16/2019 DATE

