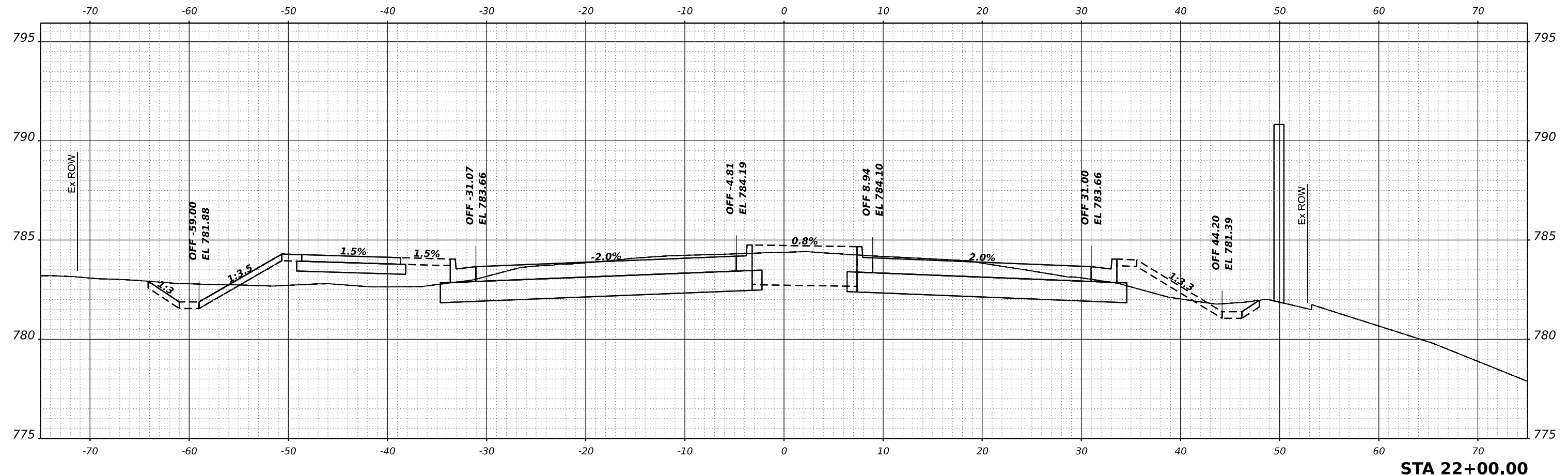


FINAL SURVEY NO.	SURVEYED PLOTTED AREAS CHECKED	DATE
NOTE BOOK NO.	TEMPLATE AREAS CHECKED	

ORIGINAL SURVEY NO.	SURVEYED PLOTTED AREAS CHECKED	DATE
NOTE BOOK NO.	TEMPLATE AREAS CHECKED	

MODEL: McLean - 22+00.00 (Sheet)
 FILE NAME: P:\2021\180050\180050-2\CADD_Sheets\180050-shr-x.dgn



STA 22+00.00

HAMPTON, LENZINI AND RENWICK, INC.
 180 SHENANDOAH DRIVE
 ELGIN, ILLINOIS 60123
 ILLINOIS PROFESSIONAL DESIGN FIRM
 LS / PE / SE CORP. 184.000959

USER NAME = knelms
 PLOT SCALE = 0.16666667 1/in.
 PLOT DATE = 1/30/2024

DESIGNED - KN
 DRAWN - SS
 CHECKED - NP
 DATE - 6/8/23

REVISED -
 REVISED -
 REVISED -
 REVISED -

**STATE OF ILLINOIS
 DEPARTMENT OF TRANSPORTATION**

**SOUTH McLEAN BLVD - STEARNS RD TO SPRING ST
 CROSS SECTIONS**

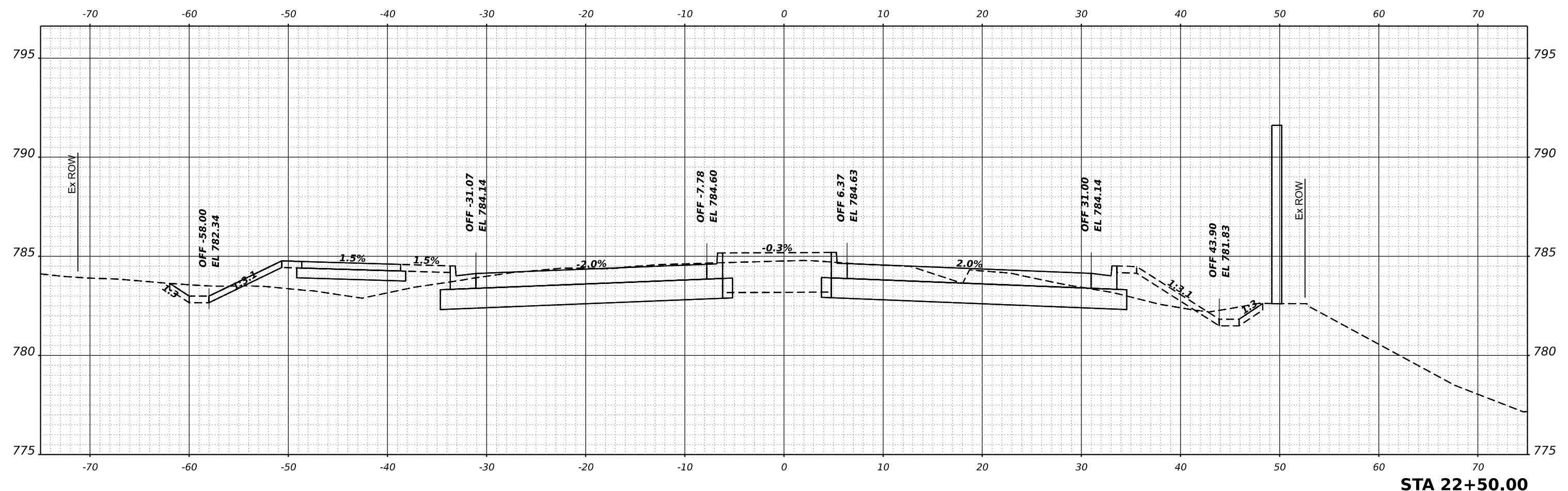
SCALE: 1"=5'H, 1"=2.5'V SHEET OF SHEETS STA.

F.A.U. RTE.	SECTION	COUNTY	TOTAL SHEETS	SHEET NO.
2509	18-00050-00-PV	KANE	258	201
CONTRACT NO. 61J65				
ILLINOIS FED. AID PROJECT				

FINAL SURVEY NO.	SURVEYED PLOTTED AREAS CHECKED	DATE
NOTE BOOK NO.	TEMPLATE AREAS CHECKED	

ORIGINAL SURVEY NO.	SURVEYED PLOTTED AREAS CHECKED	DATE
NOTE BOOK NO.	TEMPLATE AREAS CHECKED	

MODEL: McLean - 22+50.00 (Sheet)
 FILE NAME: P:\2021\180050\180050-2\CADD_Sheets\180050-shr-x.sdpn



STA 22+50.00

HAMPTON, LENZINI AND RENWICK, INC.
 1800 CHESTER DRIVE
 ELGIN, ILLINOIS 60123
 ILLINOIS PROFESSIONAL DESIGN FIRM
 LS / PE / SE CORP. 184.000959

USER NAME	knelmms	DESIGNED	KN	REVISED	-
		DRAWN	SS	REVISED	-
PLOT SCALE	0.16666667 / in.	CHECKED	NP	REVISED	-
PLOT DATE	1/30/2024	DATE	6/8/23	REVISED	-

**STATE OF ILLINOIS
 DEPARTMENT OF TRANSPORTATION**

**SOUTH McLEAN BLVD - STEARNS RD TO SPRING ST
 CROSS SECTIONS**

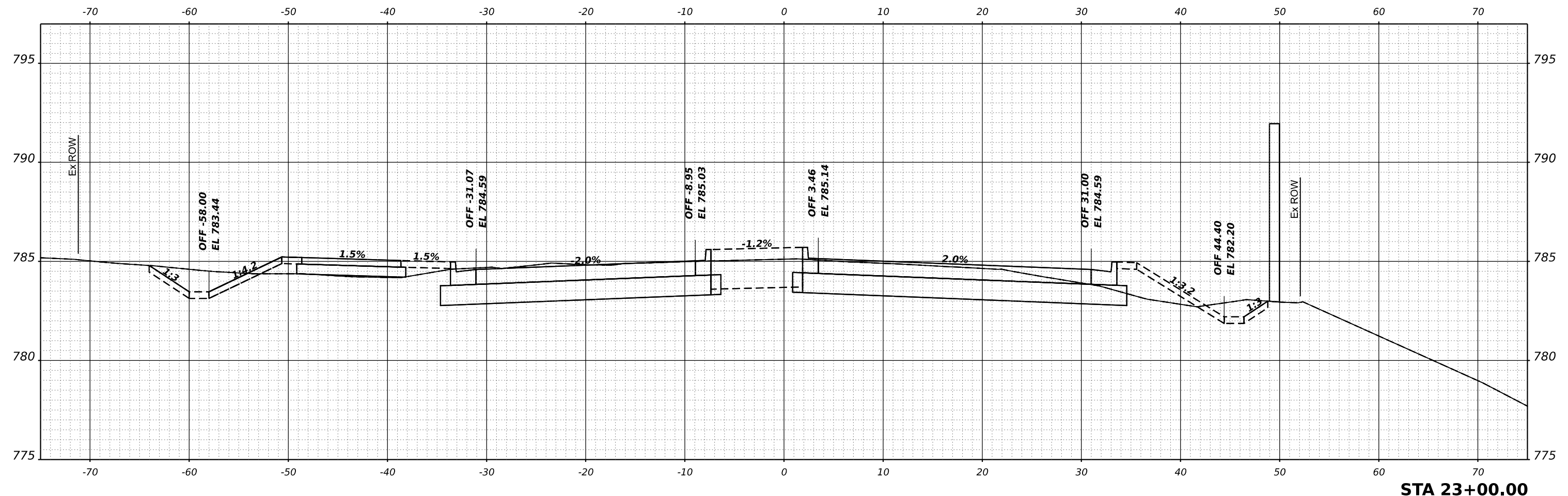
SCALE: 1"=5'H, 1"=2.5'V SHEET OF SHEETS STA.

F.A.U. RTE.	SECTION	COUNTY	TOTAL SHEETS	SHEET NO.
2509	18-00050-00-PV	KANE	258	202
CONTRACT NO. 61J65				
ILLINOIS FED. AID PROJECT				

FINAL SURVEY NO.	SURVEYED PLOTTED AREAS CHECKED	DATE

ORIGINAL SURVEY NO.	SURVEYED PLOTTED AREAS CHECKED	DATE

MODEL: McLean - 23+00.00 (Sheet)
 FILE NAME: P:\2018\180894\CADD\Sheet\180894-shr-x.dgn



STA 23+00.00

HAMPTON, LENZINI AND RENWICK, INC.
 180 CHERRY STREET
 ELGIN, ILLINOIS 60123
 ILLINOIS PROFESSIONAL DESIGN FIRM
 LS / PE / SE CORP. 184.000959

USER NAME	knelfms	DESIGNED	KN	REVISED	-
		DRAWN	SS	REVISED	-
PLOT SCALE	0.16666667 1/in.	CHECKED	NP	REVISED	-
PLOT DATE	1/30/2024	DATE	6/8/23	REVISED	-

**STATE OF ILLINOIS
 DEPARTMENT OF TRANSPORTATION**

**SOUTH McLEAN BLVD - STEARNS RD TO SPRING ST
 CROSS SECTIONS**

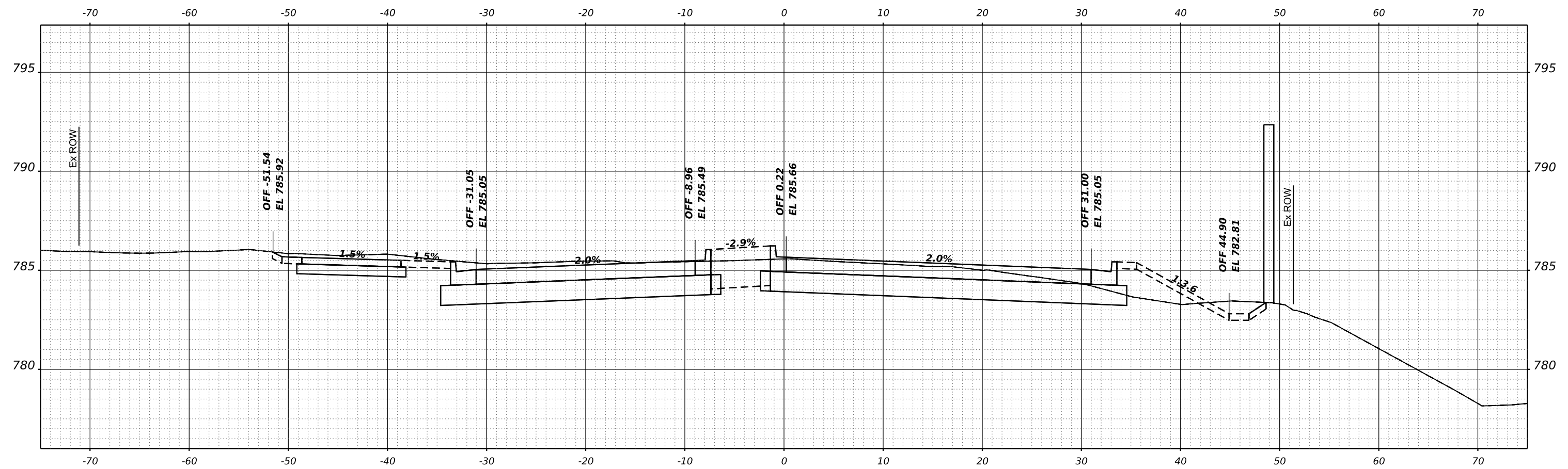
SCALE: 1"=5'H, 1"=2.5'V SHEET OF SHEETS STA.

F.A.U. RTE.	SECTION	COUNTY	TOTAL SHEETS	SHEET NO.
2509	18-00050-00-PV	KANE	258	203
CONTRACT NO. 61J65				
ILLINOIS FED. AID PROJECT				

FINAL SURVEY NO.	SURVEYED PLOTTED TEMPLATE AREAS CHECKED	DATE

ORIGINAL SURVEY NO.	SURVEYED PLOTTED TEMPLATE AREAS CHECKED	DATE

MODEL: McLean - 23+50.00 (Sheet)
 FILE NAME: P:\2021\180050\CADD\Sheet\180050-23+50.dgn



STA 23+50.00

HAMPTON, LENZINI AND RENWICK, INC.
 180 CHERRY STREET
 ELGIN, ILLINOIS 60123
 ILLINOIS PROFESSIONAL DESIGN FIRM
 LS / PE / SE CORP. 184.000959

USER NAME	knelfms	DESIGNED	KN	REVISED	-
		DRAWN	SS	REVISED	-
PLOT SCALE	0.16666667 1/in.	CHECKED	NP	REVISED	-
PLOT DATE	1/30/2024	DATE	6/8/23	REVISED	-

**STATE OF ILLINOIS
 DEPARTMENT OF TRANSPORTATION**

**SOUTH McLEAN BLVD - STEARNS RD TO SPRING ST
 CROSS SECTIONS**

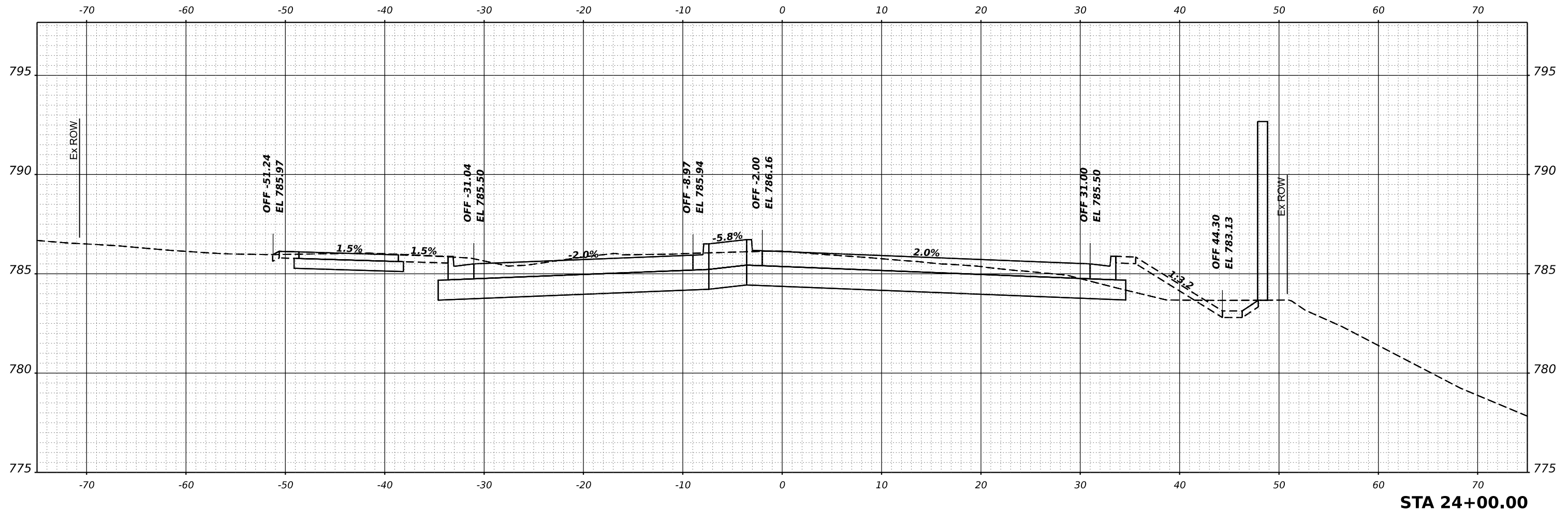
SCALE: 1"=5'H, 1"=2.5'V SHEET OF SHEETS STA.

F.A.U. RTE.	SECTION	COUNTY	TOTAL SHEETS	SHEET NO.
2509	18-00050-00-PV	KANE	258	204
CONTRACT NO. 61J65				
ILLINOIS FED. AID PROJECT				

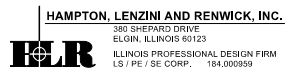
FINAL SURVEY NO.	SURVEYED PLOTTED TEMPLATE AREAS CHECKED	DATE

ORIGINAL SURVEY NO.	SURVEYED PLOTTED TEMPLATE AREAS CHECKED	DATE

MODEL: McLean - 24+00.00 (Sheet)
 FILE NAME: P:\2023\180050\180050-00-PV\CADD_Sheets\180050-shr-x.dgn



STA 24+00.00



USER NAME	knelfms	DESIGNED	KN	REVISED	-
		DRAWN	SS	REVISED	-
PLOT SCALE	0.16666667 / in.	CHECKED	NP	REVISED	-
PLOT DATE	1/30/2024	DATE	6/8/23	REVISED	-

STATE OF ILLINOIS
 DEPARTMENT OF TRANSPORTATION

SOUTH McLEAN BLVD - STEARNS RD TO SPRING ST
 CROSS SECTIONS

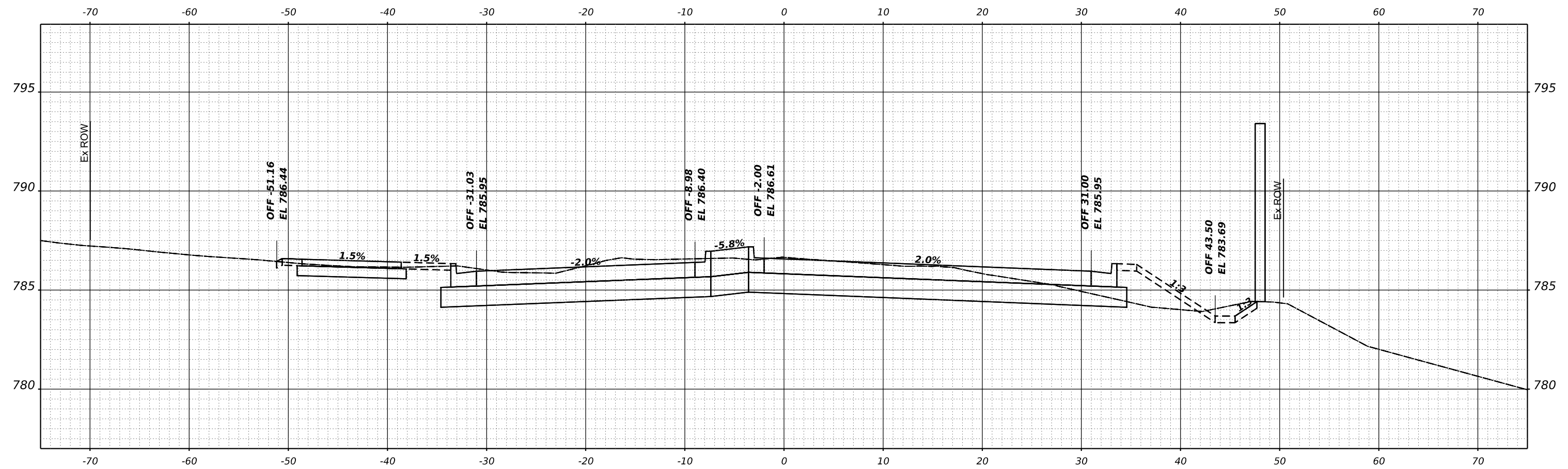
SCALE: 1"=5'H, 1"=2.5'V SHEET OF SHEETS STA.

F.A.U. RTE.	SECTION	COUNTY	TOTAL SHEETS	SHEET NO.
2509	18-00050-00-PV	KANE	258	205
CONTRACT NO. 61J65				
ILLINOIS FED. AID PROJECT				

FINAL SURVEY NO.	SURVEYED PLOTTED TEMPLATE AREAS CHECKED	BY	DATE

ORIGINAL SURVEY NO.	SURVEYED PLOTTED TEMPLATE AREAS CHECKED	BY	DATE

MODEL: McLean - 24+50.00 (Sheet)
 FILE NAME: P:\2021\180050\CADD\Sheet\180050-24+50.dgn



STA 24+50.00

HAMPTON, LENZINI AND RENWICK, INC.
 1800 CHESTER ST
 ELGIN, ILLINOIS 60123
 ILLINOIS PROFESSIONAL DESIGN FIRM
 LS / PE / SE CORP. 184.000959

USER NAME	knelfms	DESIGNED	KN	REVISED	-
		DRAWN	SS	REVISED	-
PLOT SCALE	0.16666667 / in.	CHECKED	NP	REVISED	-
PLOT DATE	1/30/2024	DATE	6/8/23	REVISED	-

**STATE OF ILLINOIS
 DEPARTMENT OF TRANSPORTATION**

**SOUTH McLEAN BLVD - STEARNS RD TO SPRING ST
 CROSS SECTIONS**

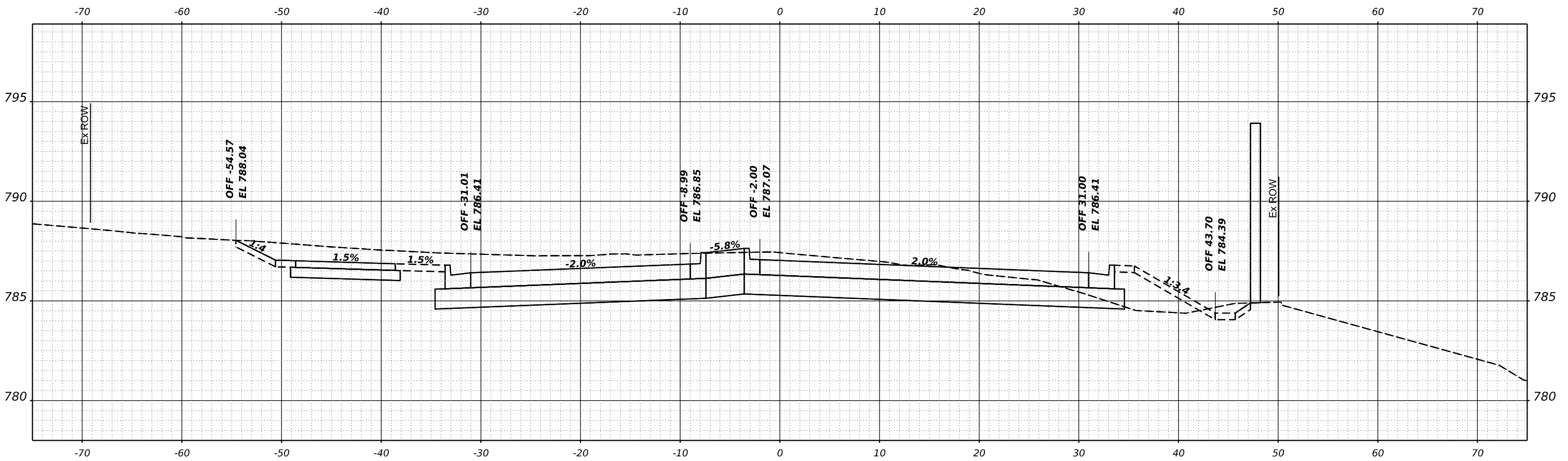
SCALE: 1"=5'H, 1"=2.5'V SHEET OF SHEETS STA.

F.A.U. RTE.	SECTION	COUNTY	TOTAL SHEETS	SHEET NO.
2509	18-00050-00-PV	KANE	258	206
CONTRACT NO. 61J65				
ILLINOIS FED. AID PROJECT				

FINAL SURVEY NO.	SURVEYED PLOTTED AREAS CHECKED	DATE

ORIGINAL SURVEY NO.	SURVEYED PLOTTED AREAS CHECKED	DATE

MODEL: McLean - 25+00.00 (Sheet)
 FILE NAME: P:\2018\180894\CADD\Sheet\180894-shr-x.dgn



STA 25+00.00

HAMPTON, LENZINI AND RENWICK, INC.
 300 WEST WASHINGTON STREET
 ELGIN, ILLINOIS 60123
 ILLINOIS PROFESSIONAL DESIGN FIRM
 LS / PE / SE CORP. 184.000959

USER NAME = knelms	DESIGNED - KN	REVISED -
	DRAWN - SS	REVISED -
PLOT SCALE = 0.16666667 / in.	CHECKED - NP	REVISED -
PLOT DATE = 1/30/2024	DATE - 6/8/23	REVISED -

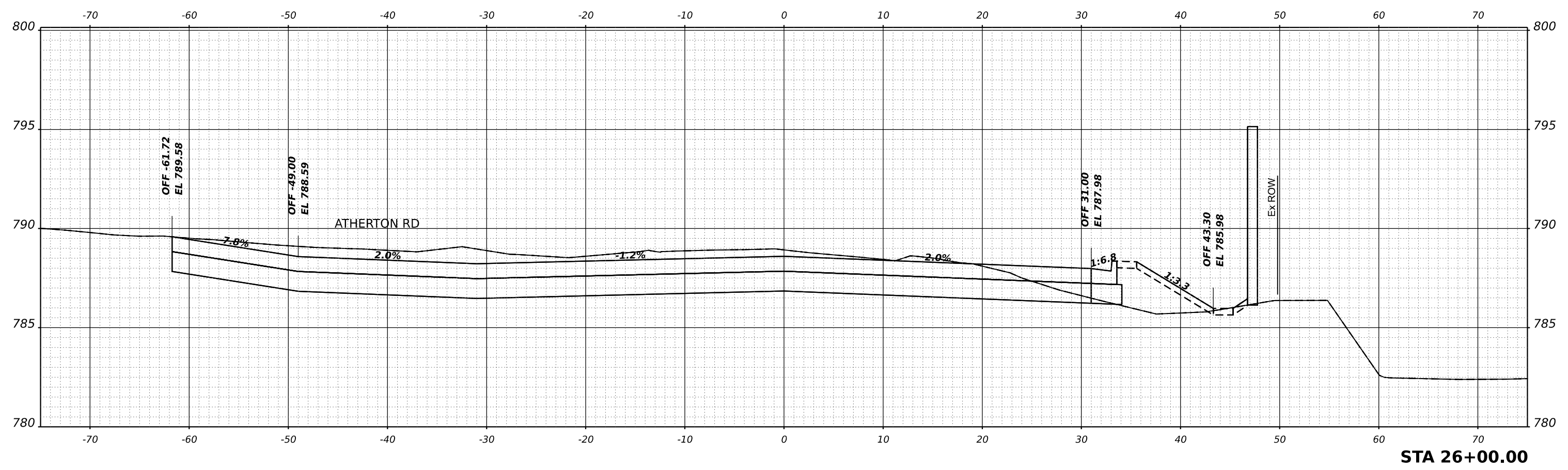
**STATE OF ILLINOIS
 DEPARTMENT OF TRANSPORTATION**

**SOUTH McLEAN BLVD - STEARNS RD TO SPRING ST
 CROSS SECTIONS**

SCALE: 1"=5'H, 1"=2.5'V SHEET OF SHEETS STA.

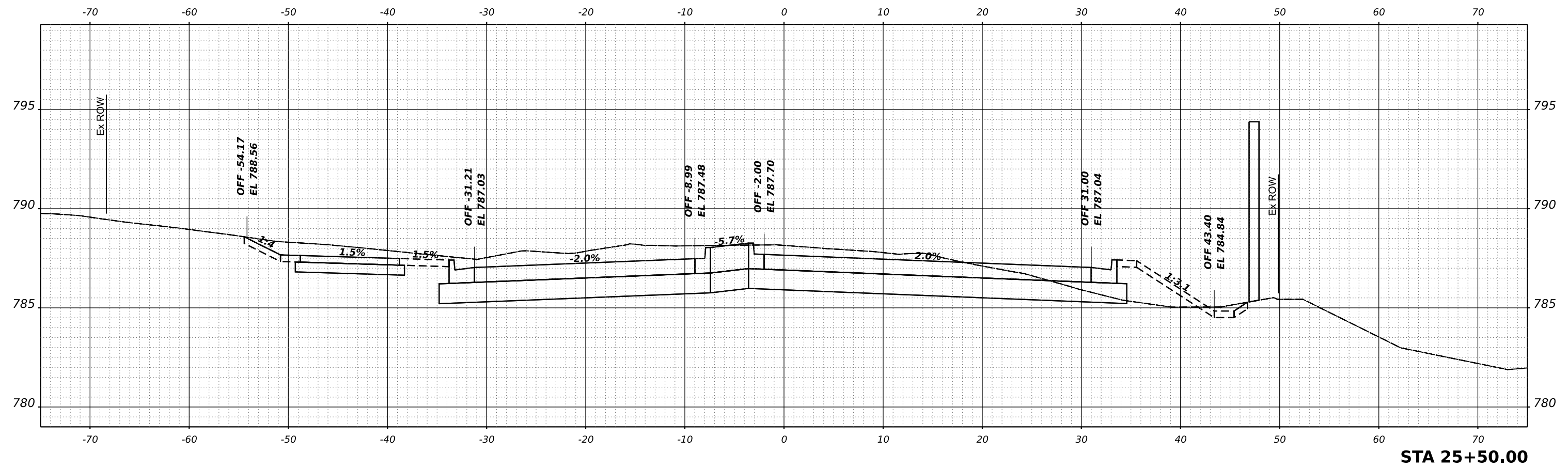
F.A.U. RTE.	SECTION	COUNTY	TOTAL SHEETS	SHEET NO.
2509	18-00050-00-PV	KANE	258	207
CONTRACT NO. 61J65				
ILLINOIS FED. AID PROJECT				

FINAL SURVEY	SURVEYED	BY	DATE
NOTE BOOK	PLOTTED		
NO.	TEMPLATE		
	AREAS		
	CHECKED		



STA 26+00.00

ORIGINAL SURVEY	SURVEYED	BY	DATE
NOTE BOOK	PLOTTED		
NO.	TEMPLATE		
	AREAS		
	CHECKED		



STA 25+50.00

MODEL: McLean - 25+50.00 (Sheet)
FILE NAME: P:\2021\180050\CADD\Sheet\180050-sh25-50.dgn

HAMPTON, LENZINI AND RENWICK, INC.
180 SHERIDAN DRIVE
ELGIN, ILLINOIS 60123
ILLINOIS PROFESSIONAL DESIGN FIRM
LS / PE / SE CORP. 184.000959

USER NAME	= knelms	DESIGNED	- KN	REVISED	-
		DRAWN	- SS	REVISED	-
PLOT SCALE	= 0.16666667 / in.	CHECKED	- NP	REVISED	-
PLOT DATE	= 1/30/2024	DATE	- 6/8/23	REVISED	-

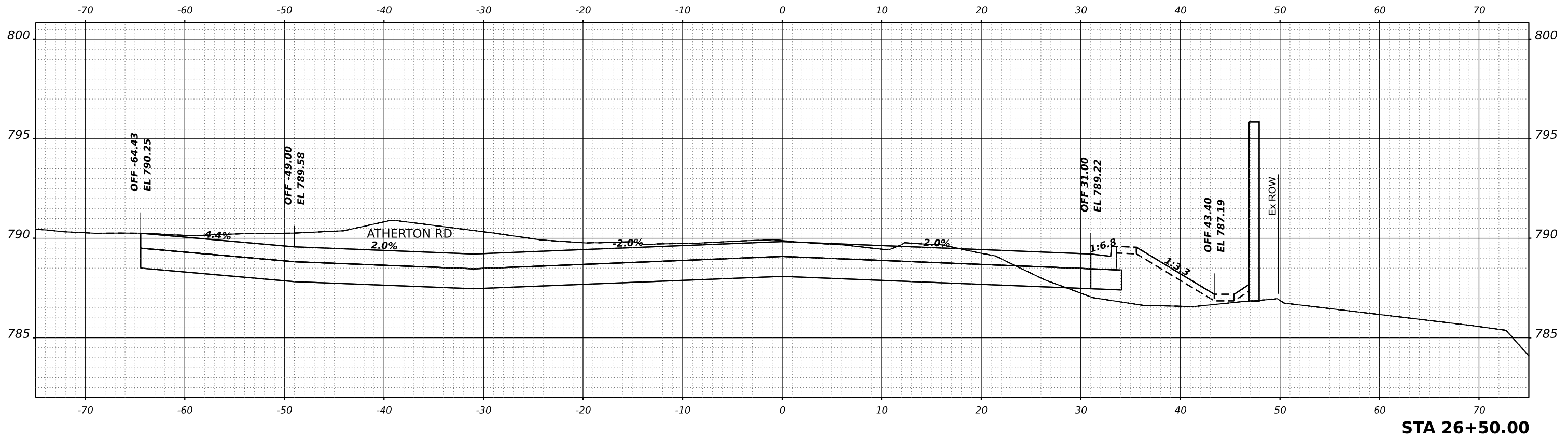
**STATE OF ILLINOIS
DEPARTMENT OF TRANSPORTATION**

**SOUTH McLEAN BLVD - STEARNS RD TO SPRING ST
CROSS SECTIONS**

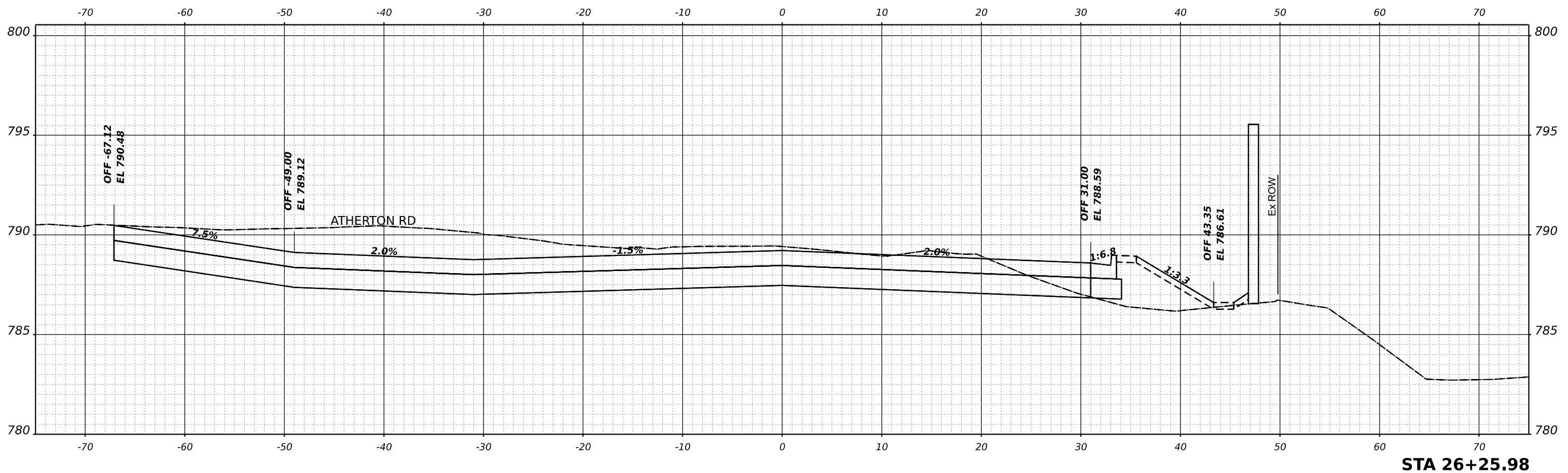
SCALE: 1"=5'H, 1"=2.5'V SHEET OF SHEETS STA.

F.A.U. RTE.	SECTION	COUNTY	TOTAL SHEETS	SHEET NO.
2509	18-00050-00-PV	KANE	258	208
CONTRACT NO. 61J65				
ILLINOIS FED. AID PROJECT				

FINAL SURVEY	SURVEYED	DATE
NOTE BOOK	PLOTTED	BY
NO.	TEMPLATE	
	AREAS	
	CHECKED	



ORIGINAL SURVEY	SURVEYED	DATE
NOTE BOOK	PLOTTED	BY
NO.	TEMPLATE	
	AREAS	
	CHECKED	



MODEL: McLean - 26+25.98 (Sheet)
 FILE NAME: P:\2021\180050\CADD\Sheet\180050-2\CADD_Sheet\180050-2.sxdgn

HAMPTON, LENZINI AND RENWICK, INC.
 180 SHENANDOAH DRIVE
 ELGIN, ILLINOIS 60123
 ILLINOIS PROFESSIONAL DESIGN FIRM
 LS / PE / SE CORP. 184.000959

USER NAME	knelm	DESIGNED	KN	REVISED	-
		DRAWN	SS	REVISED	-
PLOT SCALE	0.16666667 / in.	CHECKED	NP	REVISED	-
PLOT DATE	1/30/2024	DATE	6/8/23	REVISED	-

**STATE OF ILLINOIS
 DEPARTMENT OF TRANSPORTATION**

**SOUTH McLEAN BLVD - STEARNS RD TO SPRING ST
 CROSS SECTIONS**

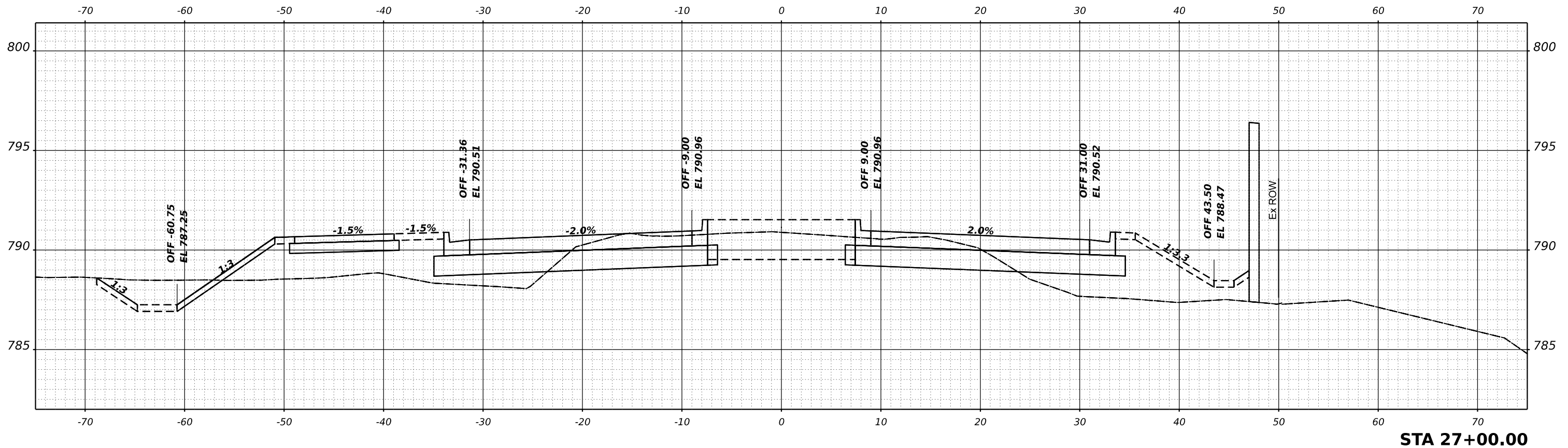
SCALE: 1"=5'H, 1"=2.5'V SHEET OF SHEETS STA.

F.A.U. RTE.	SECTION	COUNTY	TOTAL SHEETS	SHEET NO.
2509	18-00050-00-PV	KANE	258	209
CONTRACT NO. 61J65				
ILLINOIS FED. AID PROJECT				

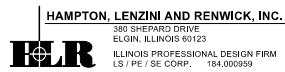
FINAL SURVEY	SURVEYED	DATE
NOTE BOOK	PLOTTED	BY
NO.	TEMPLATE	
	AREAS	
	CHECKED	

ORIGINAL SURVEY	SURVEYED	DATE
NOTE BOOK	PLOTTED	BY
NO.	TEMPLATE	
	AREAS	
	CHECKED	

MODEL: McLean - 27+00.00 (Sheet)
FILE NAME: P:\2018\180894\CADD\Sheet\180894-shr-x.dgn



STA 27+00.00



USER NAME	= knelms
DESIGNED	- KN
DRAWN	- SS
CHECKED	- NP
DATE	- 6/8/23

REVISIONS	-
REVISIONS	-
REVISIONS	-
REVISIONS	-

STATE OF ILLINOIS
DEPARTMENT OF TRANSPORTATION

SOUTH McLEAN BLVD - STEARNS RD TO SPRING ST
CROSS SECTIONS

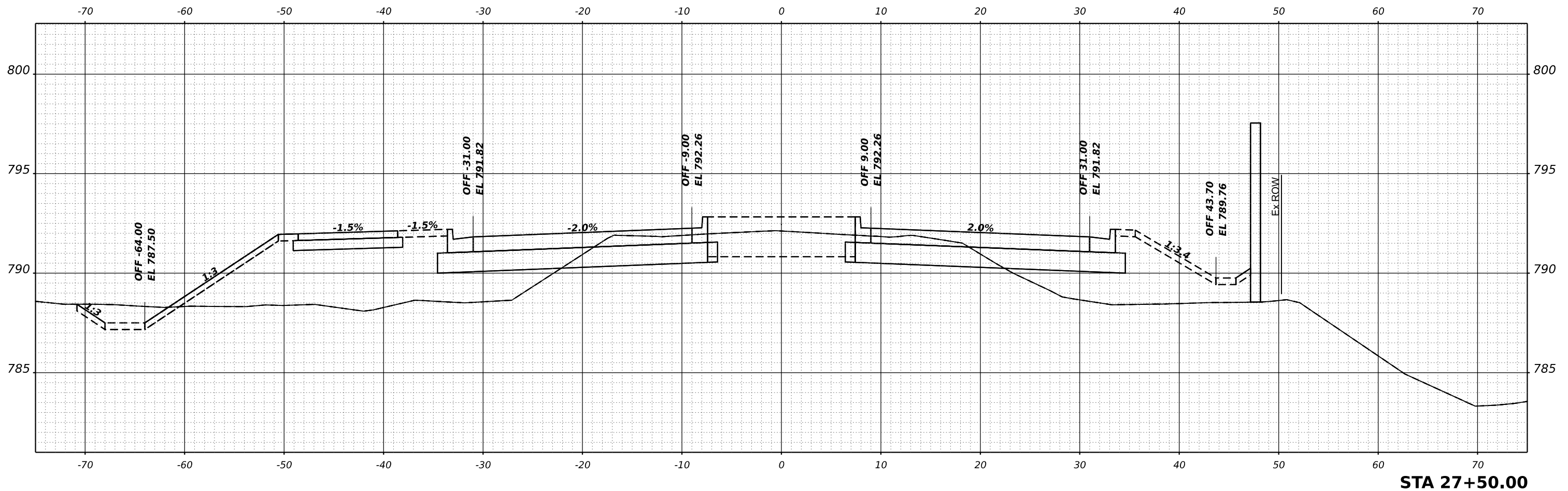
SCALE: 1"=5'H, 1"=2.5'V SHEET OF SHEETS STA.

F.A.U. RTE.	SECTION	COUNTY	TOTAL SHEETS	SHEET NO.
2509	18-00050-00-PV	KANE	258	210
CONTRACT NO. 61J65				
ILLINOIS FED. AID PROJECT				

FINAL SURVEY NO.	SURVEYED PLOTTED AREAS CHECKED	DATE

ORIGINAL SURVEY NO.	SURVEYED PLOTTED AREAS CHECKED	DATE

MODEL: McLean - 27+50.00 (Sheet)
 FILE NAME: P:\2021\180050\CADD\Sheet\180050-27+50.dgn



STA 27+50.00

HAMPTON, LENZINI AND RENWICK, INC.
 1800 CHESTER DRIVE
 ELGIN, ILLINOIS 60123
 ILLINOIS PROFESSIONAL DESIGN FIRM
 LS / PE / SE CORP. 184.000959

USER NAME	knelfms	DESIGNED	KN	REVISED	-
DRAWN	SS	REVISIONS		REVISED	-
PLOT SCALE	0.16666667 / in.	CHECKED	NP	REVISED	-
PLOT DATE	1/30/2024	DATE	6/8/23	REVISED	-

**STATE OF ILLINOIS
 DEPARTMENT OF TRANSPORTATION**

**SOUTH McLEAN BLVD - STEARNS RD TO SPRING ST
 CROSS SECTIONS**

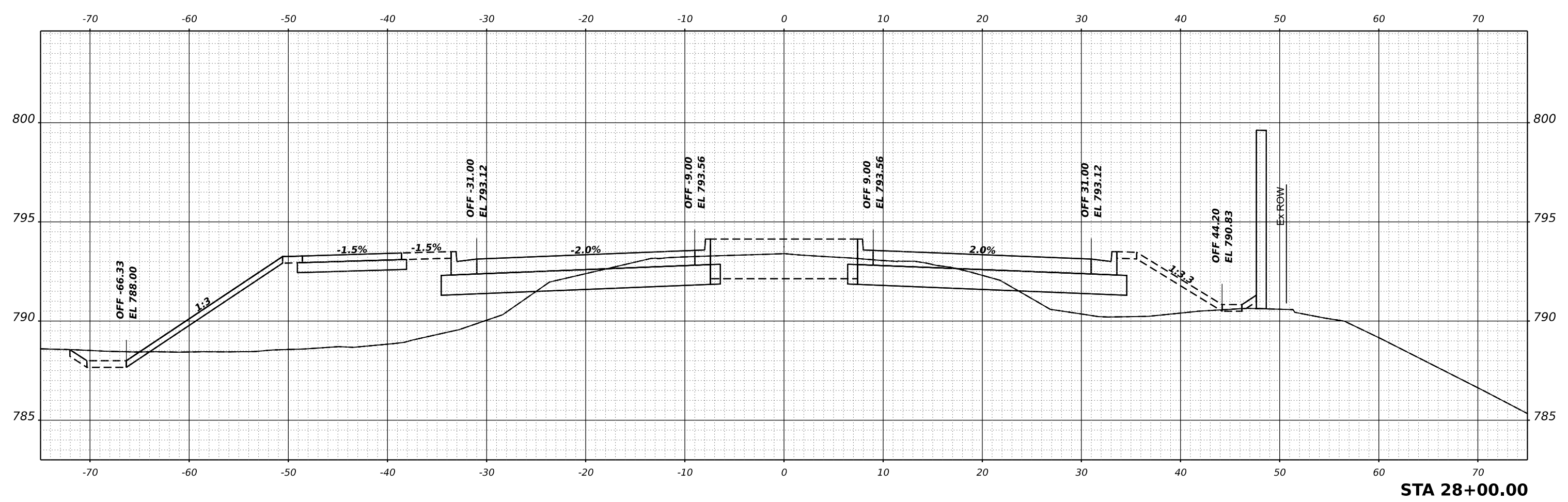
SCALE: 1"=5'H, 1"=2.5'V SHEET OF SHEETS STA.

F.A.U. RTE.	SECTION	COUNTY	TOTAL SHEETS	SHEET NO.
2509	18-00050-00-PV	KANE	258	211
CONTRACT NO. 61J65				
ILLINOIS FED. AID PROJECT				

FINAL SURVEY NO.	SURVEYED PLOTTED AREAS CHECKED	DATE

ORIGINAL SURVEY NO.	SURVEYED PLOTTED AREAS CHECKED	DATE

MODEL: McLean - 28+00.00 (Sheet)
 FILE NAME: P:\2021\180050\180050-2\CADD_Sheets\180050-shr-x.dgn



STA 28+00.00

HAMPTON, LENZINI AND RENWICK, INC.
 180 SHERIDAN STREET
 ELGIN, ILLINOIS 60123
 ILLINOIS PROFESSIONAL DESIGN FIRM
 LS / PE / SE CORP. 184.000959

USER NAME	knelfms	DESIGNED	KN	REVISED	-
		DRAWN	SS	REVISED	-
PLOT SCALE	0.16666667 / in.	CHECKED	NP	REVISED	-
PLOT DATE	1/30/2024	DATE	6/8/23	REVISED	-

**STATE OF ILLINOIS
 DEPARTMENT OF TRANSPORTATION**

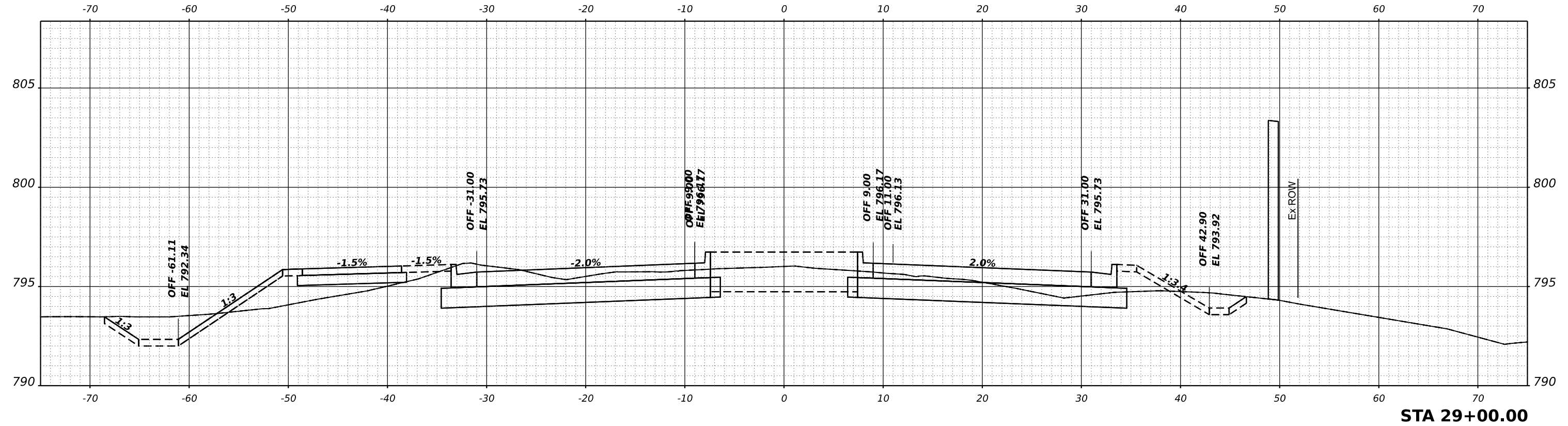
**SOUTH McLEAN BLVD - STEARNS RD TO SPRING ST
 CROSS SECTIONS**

SCALE: 1"=5'H, 1"=2.5'V SHEET OF SHEETS STA.

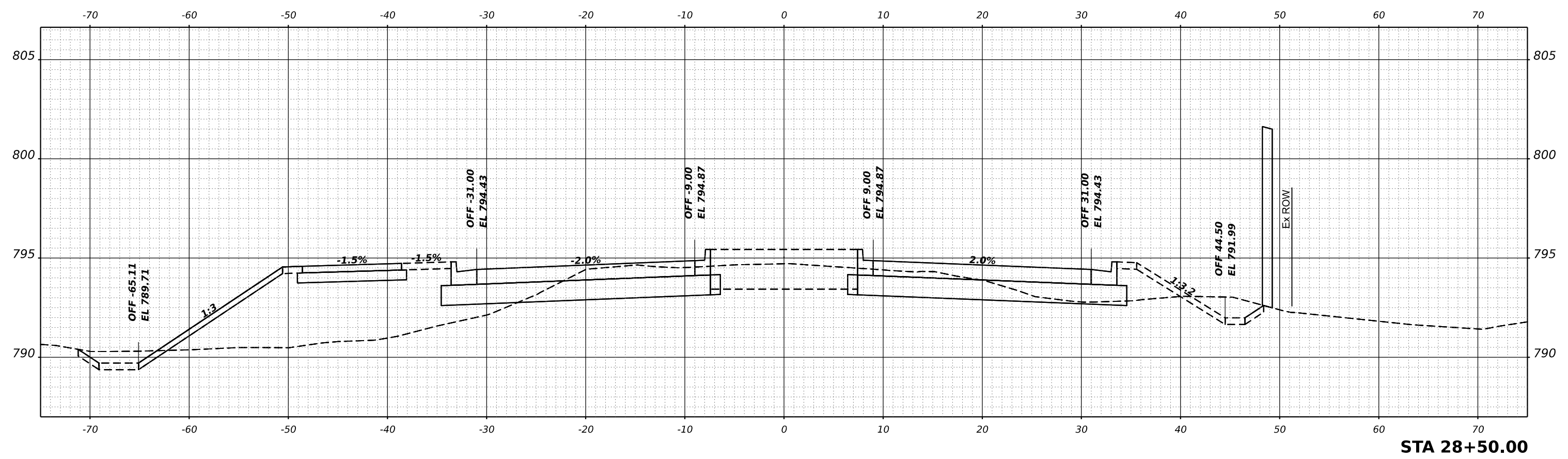
F.A.U. RTE.	SECTION	COUNTY	TOTAL SHEETS	SHEET NO.
2509	18-00050-00-PV	KANE	258	212
CONTRACT NO. 61J65				

ILLINOIS FED. AID PROJECT

FINAL SURVEY	SURVEYED	DATE
NOTE BOOK	PLOTTED	BY
NO.	TEMPLATE	
	AREAS	
	CHECKED	



ORIGINAL SURVEY	SURVEYED	DATE
NOTE BOOK	PLOTTED	BY
NO.	TEMPLATE	
	AREAS	
	CHECKED	



MODEL: McLean - 28+50.00 (Sheet)
 FILE NAME: P:\2021\180050\CADD\Sheet\180050-28+50.dgn

HAMPTON, LENZINI AND RENWICK, INC.
 300 SHENANDOAH DRIVE
 ELGIN, ILLINOIS 60123
 ILLINOIS PROFESSIONAL DESIGN FIRM
 LS / PE / SE CORP. 184.000959

USER NAME	knelfms	DESIGNED	KN	REVISED	-
		DRAWN	SS	REVISED	-
PLOT SCALE	0.16666667 / in.	CHECKED	NP	REVISED	-
PLOT DATE	1/30/2024	DATE	6/8/23	REVISED	-

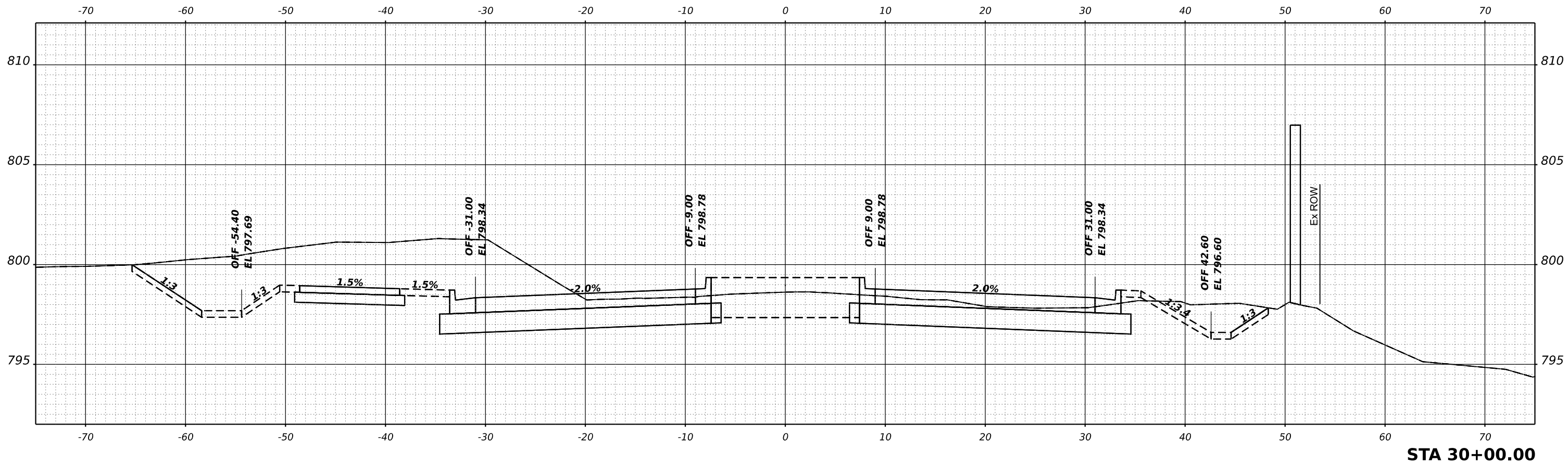
**STATE OF ILLINOIS
 DEPARTMENT OF TRANSPORTATION**

**SOUTH McLEAN BLVD - STEARNS RD TO SPRING ST
 CROSS SECTIONS**

SCALE: 1"=5'H, 1"=2.5'V SHEET OF SHEETS STA.

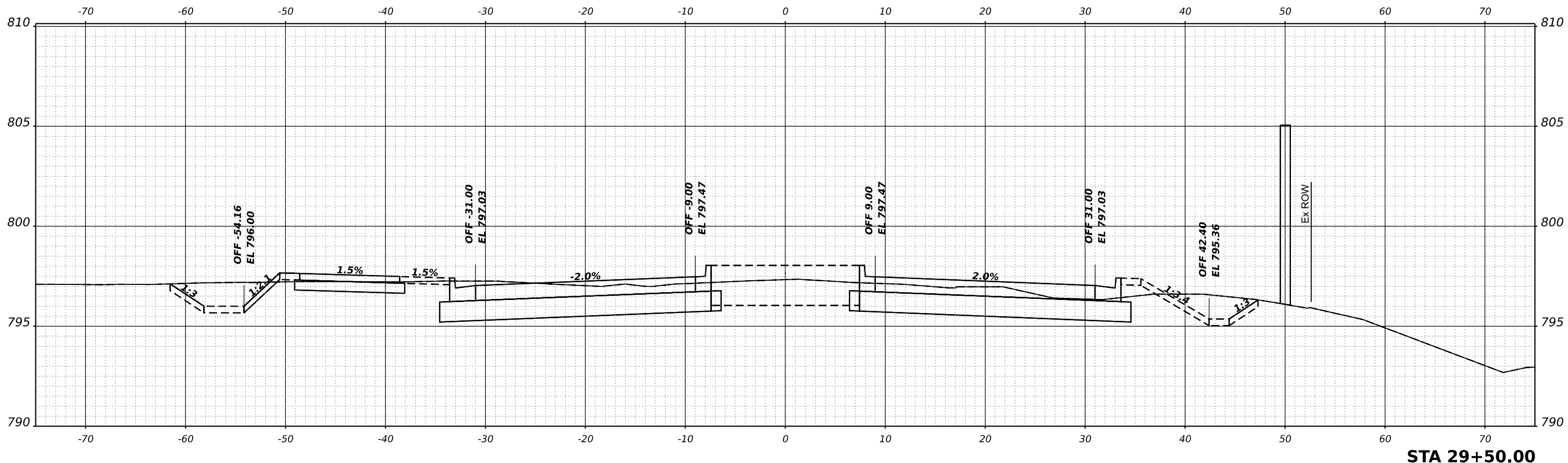
F.A.U. RTE.	SECTION	COUNTY	TOTAL SHEETS	SHEET NO.
2509	18-00050-00-PV	KANE	258	213
CONTRACT NO. 61J65				
ILLINOIS FED. AID PROJECT				

FINAL SURVEY	SURVEYED	BY	DATE
NOTE BOOK	PLOTTED		
NO.	TEMPLATE		
	AREAS CHECKED		



STA 30+00.00

ORIGINAL SURVEY	SURVEYED	BY	DATE
NOTE BOOK	PLOTTED		
NO.	TEMPLATE		
	AREAS CHECKED		



STA 29+50.00

MODEL: McLean - 29+50.00 (Sheet)
FILE NAME: P:\2021\180894\CADD\Sheet\180894-shr-x.dgn

HAMPTON, LENZINI AND RENWICK, INC.
180 SHERWOOD DRIVE
ELGIN, ILLINOIS 60123
ILLINOIS PROFESSIONAL DESIGN FIRM
LS / PE / SE CORP. 184-000959

USER NAME	= knelms	DESIGNED	- KN	REVISED	-
		DRAWN	- SS	REVISED	-
PLOT SCALE	= 0.16666667 ' / in.	CHECKED	- NP	REVISED	-
PLOT DATE	= 1/30/2024	DATE	- 6/8/23	REVISED	-

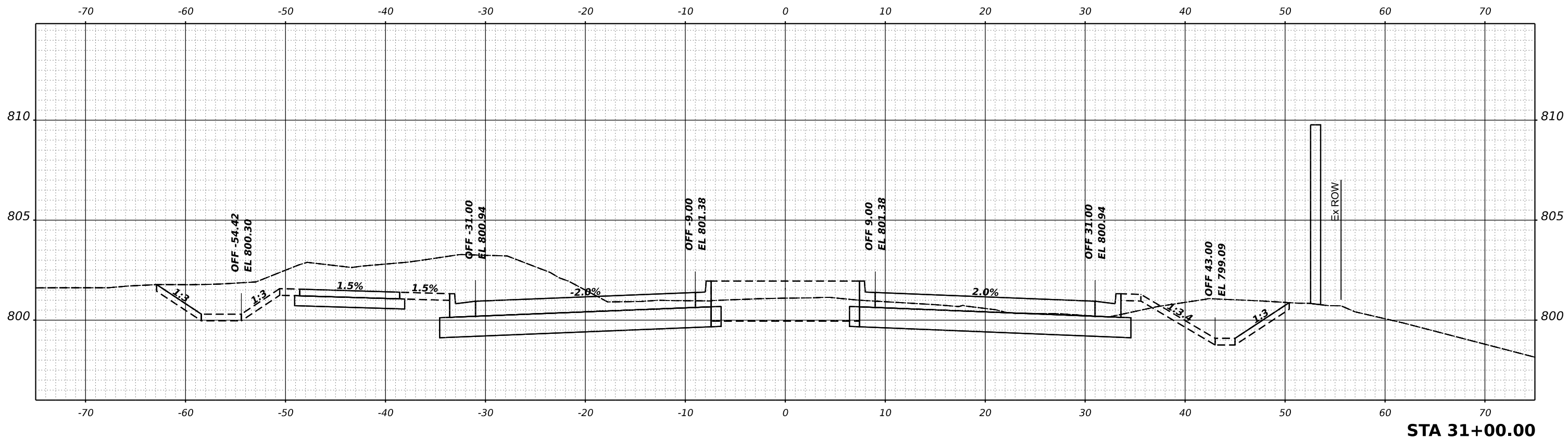
**STATE OF ILLINOIS
DEPARTMENT OF TRANSPORTATION**

**SOUTH McLEAN BLVD - STEARNS RD TO SPRING ST
CROSS SECTIONS**

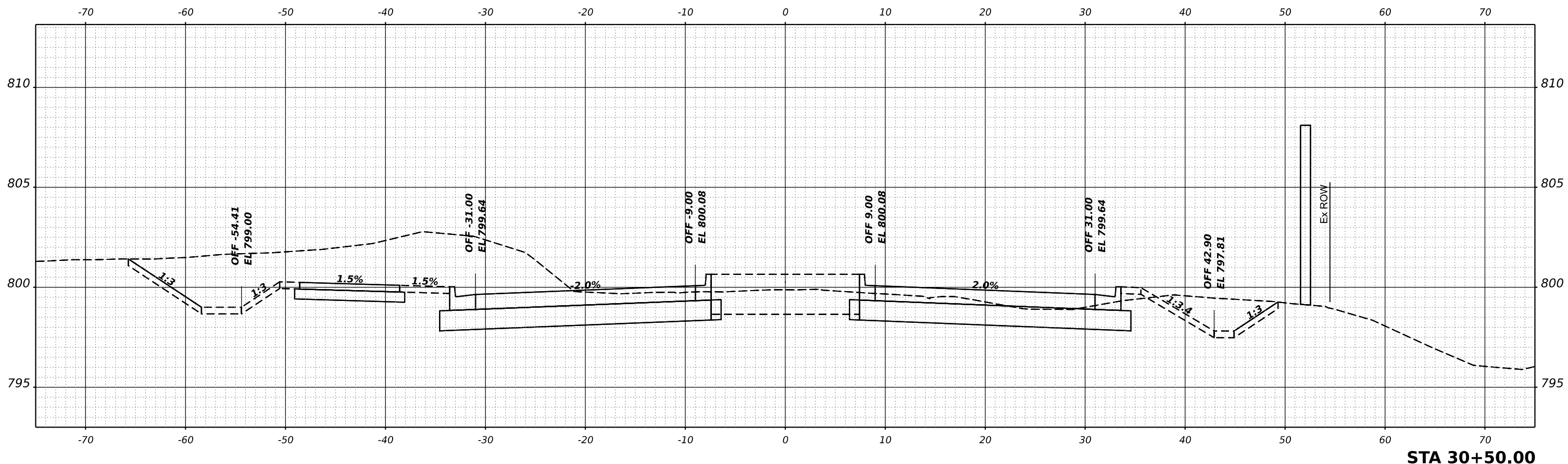
SCALE: 1"=5'H, 1"=2.5'V SHEET OF SHEETS STA.

F.A.U. RTE.	SECTION	COUNTY	TOTAL SHEETS	SHEET NO.
2509	18-00050-00-PV	KANE	258	214
CONTRACT NO. 61J65				
ILLINOIS FED. AID PROJECT				

FINAL SURVEY	SURVEYED	DATE
NOTE BOOK	PLOTTED	BY
NO.	TEMPLATE	
	AREAS CHECKED	
	AREAS CHECKED	



ORIGINAL SURVEY	SURVEYED	DATE
NOTE BOOK	PLOTTED	BY
NO.	TEMPLATE	
	AREAS CHECKED	
	AREAS CHECKED	



MODEL: McLean - 30+50.00 (Sheet)
 FILE NAME: P:\2023\180050\CADD\Sheet\180050-shr-x.dgn

HAMPTON, LENZINI AND RENWICK, INC.
 180 SHERRILL DRIVE
 ELGIN, ILLINOIS 60123
 ILLINOIS PROFESSIONAL DESIGN FIRM
 LS / PE / SE CORP. 184.000959

USER NAME	knelm	DESIGNED	KN	REVISED	-
		DRAWN	SS	REVISED	-
PLOT SCALE	0.16666667 / in.	CHECKED	NP	REVISED	-
PLOT DATE	1/30/2024	DATE	6/8/23	REVISED	-

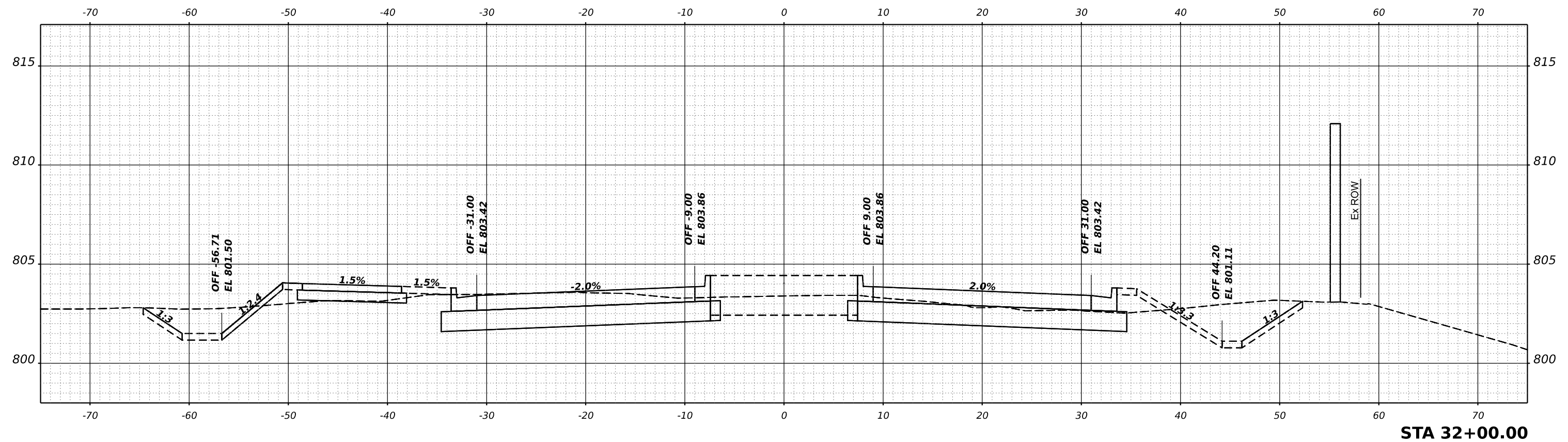
**STATE OF ILLINOIS
 DEPARTMENT OF TRANSPORTATION**

**SOUTH McLEAN BLVD - STEARNS RD TO SPRING ST
 CROSS SECTIONS**

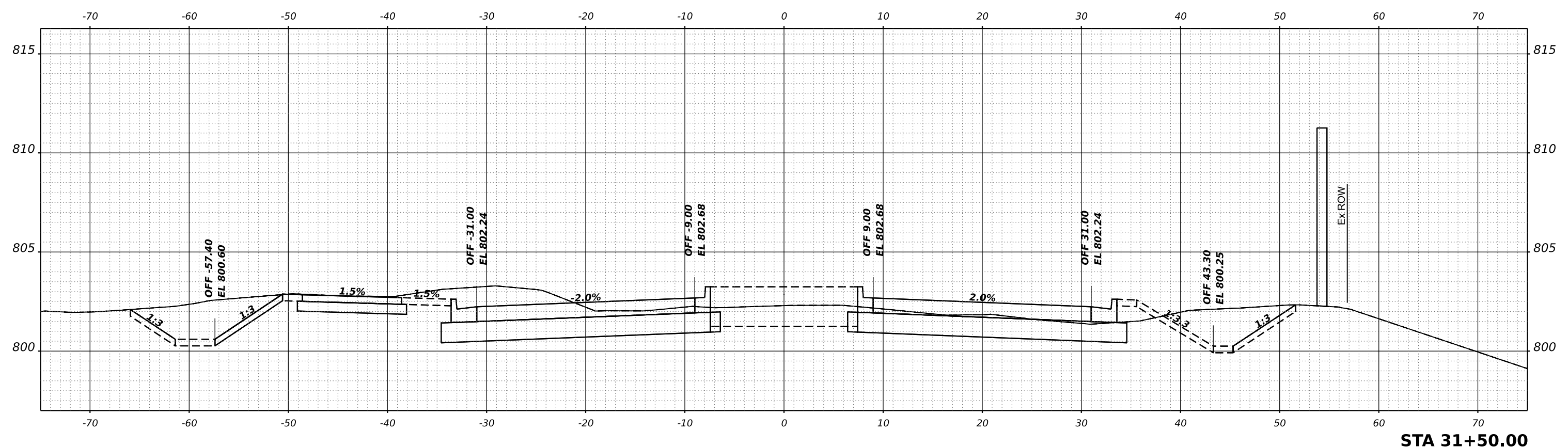
SCALE: 1"=5'H, 1"=2.5'V SHEET OF SHEETS STA.

F.A.U. RTE.	SECTION	COUNTY	TOTAL SHEETS	SHEET NO.
2509	18-00050-00-PV	KANE	258	215
CONTRACT NO. 61J65				
ILLINOIS FED. AID PROJECT				

FINAL SURVEY	SURVEYED	DATE
NOTE BOOK	PLOTTED	BY
NO.	TEMPLATE	
	AREAS CHECKED	
	AREAS CHECKED	



ORIGINAL SURVEY	SURVEYED	DATE
NOTE BOOK	PLOTTED	BY
NO.	TEMPLATE	
	AREAS CHECKED	
	AREAS CHECKED	



MODEL: McLean - 31+50.00 (Sheet)
 FILE NAME: P:\2021\180050\CADD\Sheet\180050-31+50.dgn

HAMPTON, LENZINI AND RENWICK, INC.
 180 SHERRILL DRIVE
 ELGIN, ILLINOIS 60123
 ILLINOIS PROFESSIONAL DESIGN FIRM
 LS / PE / SE CORP. 184.000959

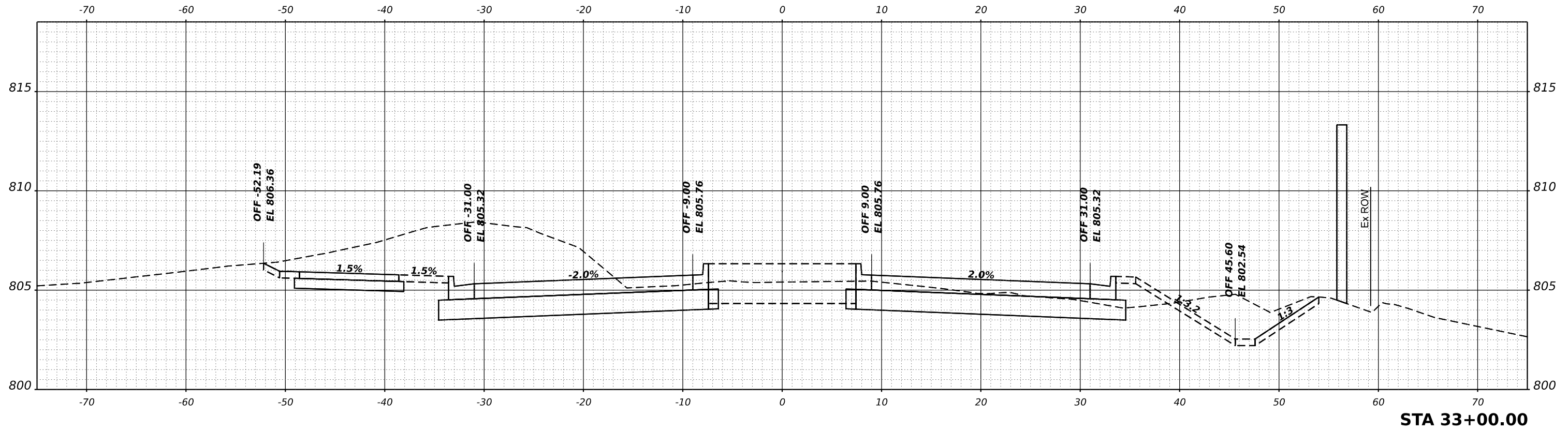
USER NAME	= knelms	DESIGNED	- KN	REVISED	-
		DRAWN	- SS	REVISED	-
PLOT SCALE	= 0.16666667 ' / in.	CHECKED	- NP	REVISED	-
PLOT DATE	= 1/30/2024	DATE	- 6/8/23	REVISED	-

**STATE OF ILLINOIS
 DEPARTMENT OF TRANSPORTATION**

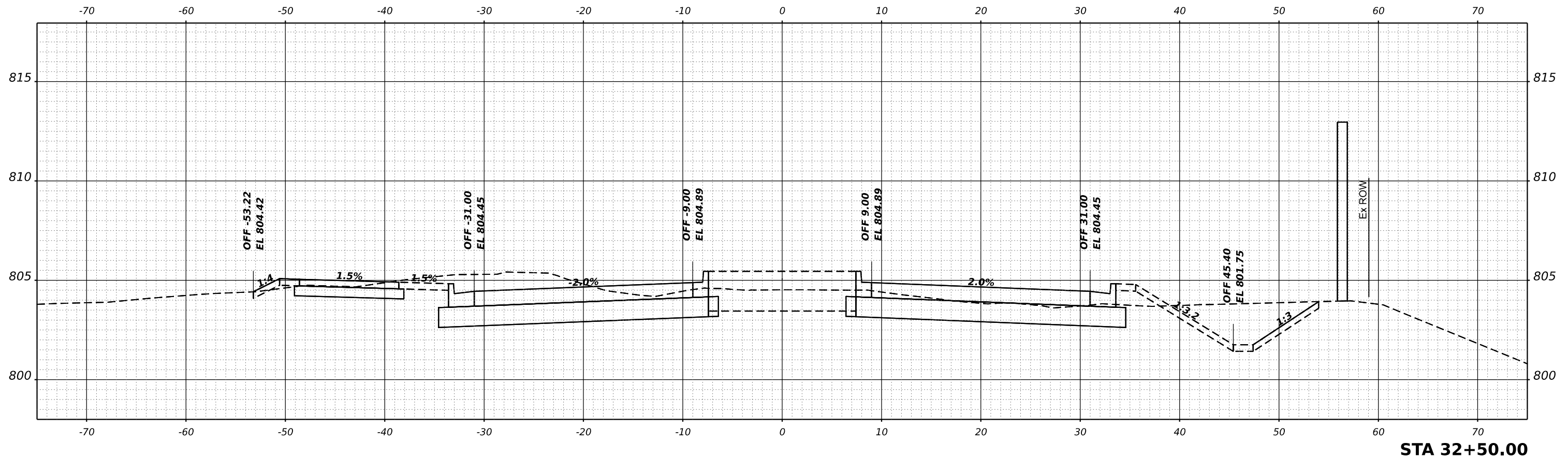
**SOUTH McLEAN BLVD - STEARNS RD TO SPRING ST
 CROSS SECTIONS**
 SCALE: 1"=5'H, 1"=2.5'V SHEET OF SHEETS STA.

F.A.U. RTE.	SECTION	COUNTY	TOTAL SHEETS	SHEET NO.
2509	18-00050-00-PV	KANE	258	216
CONTRACT NO. 61J65				
ILLINOIS FED. AID PROJECT				

FINAL SURVEY	SURVEYED	DATE
NOTE BOOK	PLOTTED	BY
NO.	TEMPLATE	
	AREAS CHECKED	
	AREAS CHECKED	



ORIGINAL SURVEY	SURVEYED	DATE
NOTE BOOK	PLOTTED	BY
NO.	TEMPLATE	
	AREAS CHECKED	
	AREAS CHECKED	



MODEL: McLean - 32+50.00 (Sheet)
 FILE NAME: P:\2021\180050\CADD\Sheet\180050-32+50.dgn

HAMPTON, LENZINI AND RENWICK, INC.
 180 STEVENSON DRIVE
 ELGIN, ILLINOIS 60123
 ILLINOIS PROFESSIONAL DESIGN FIRM
 LS / PE / SE CORP. 184.000959

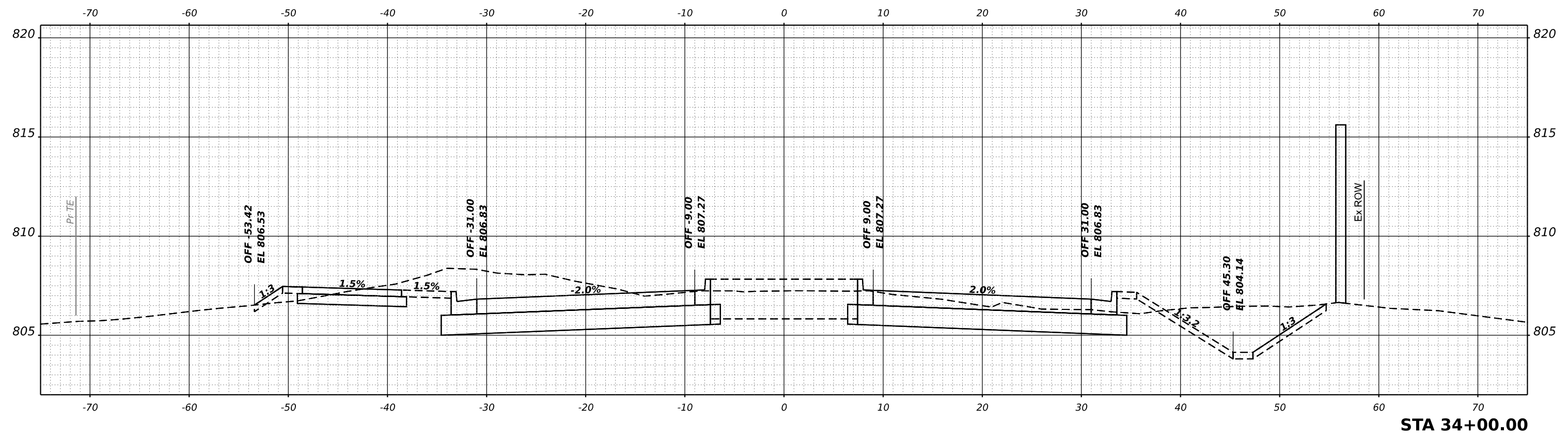
USER NAME	knelfms	DESIGNED	KN	REVISED	-
		DRAWN	SS	REVISED	-
PLOT SCALE	0.16666667 / in.	CHECKED	NP	REVISED	-
PLOT DATE	1/30/2024	DATE	6/8/23	REVISED	-

**STATE OF ILLINOIS
 DEPARTMENT OF TRANSPORTATION**

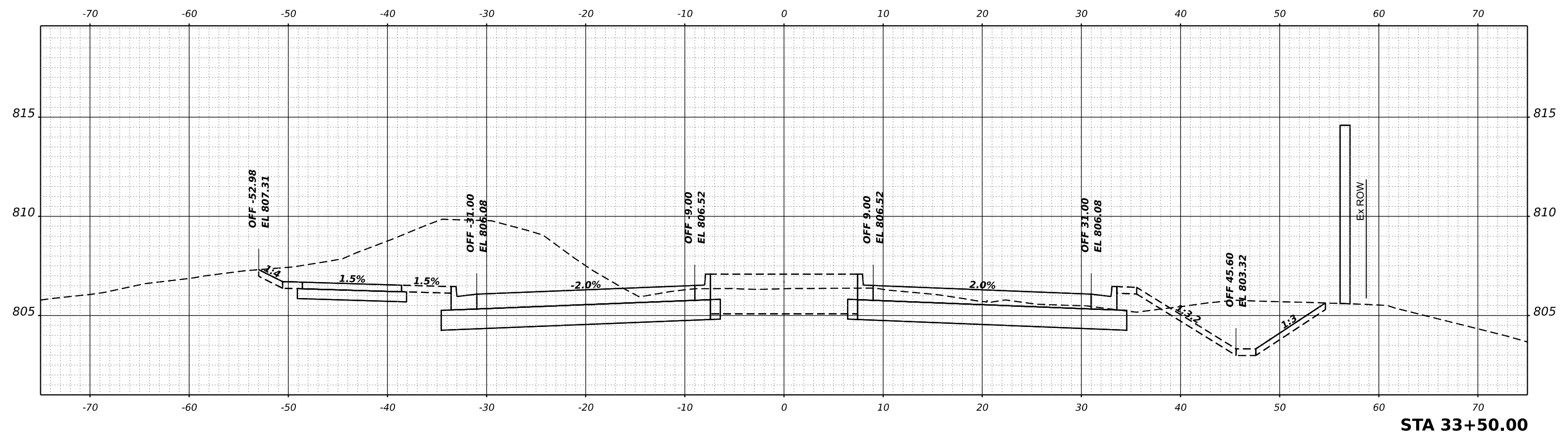
**SOUTH McLEAN BLVD - STEARNS RD TO SPRING ST
 CROSS SECTIONS**
 SCALE: 1"=5'H, 1"=2.5'V SHEET OF SHEETS STA.

F.A.U. RTE.	SECTION	COUNTY	TOTAL SHEETS	SHEET NO.
2509	18-00050-00-PV	KANE	258	217
CONTRACT NO. 61J65				
ILLINOIS FED. AID PROJECT				

FINAL SURVEY	SURVEYED	DATE
NOTE BOOK	PLOTTED	BY
NO.	TEMPLATE	
	AREAS CHECKED	
	AREAS CHECKED	



ORIGINAL SURVEY	SURVEYED	DATE
NOTE BOOK	PLOTTED	BY
NO.	TEMPLATE	
	AREAS CHECKED	
	AREAS CHECKED	



MODEL: McLean - 33+50.00 (Sheet)
 FILE NAME: P:\2021\180050\CADD\Sheet\180050-shr-x.dgn

HAMPTON, LENZINI AND RENWICK, INC.
 1800 SHENANDOAH DRIVE
 ELGIN, ILLINOIS 60123
 ILLINOIS PROFESSIONAL DESIGN FIRM
 LS / PE / SE CORP. 184.000959

USER NAME	= knelms	DESIGNED	- KN	REVISED	-
		DRAWN	- SS	REVISED	-
PLOT SCALE	= 0.16666667 / in.	CHECKED	- NP	REVISED	-
PLOT DATE	= 1/30/2024	DATE	- 6/8/23	REVISED	-

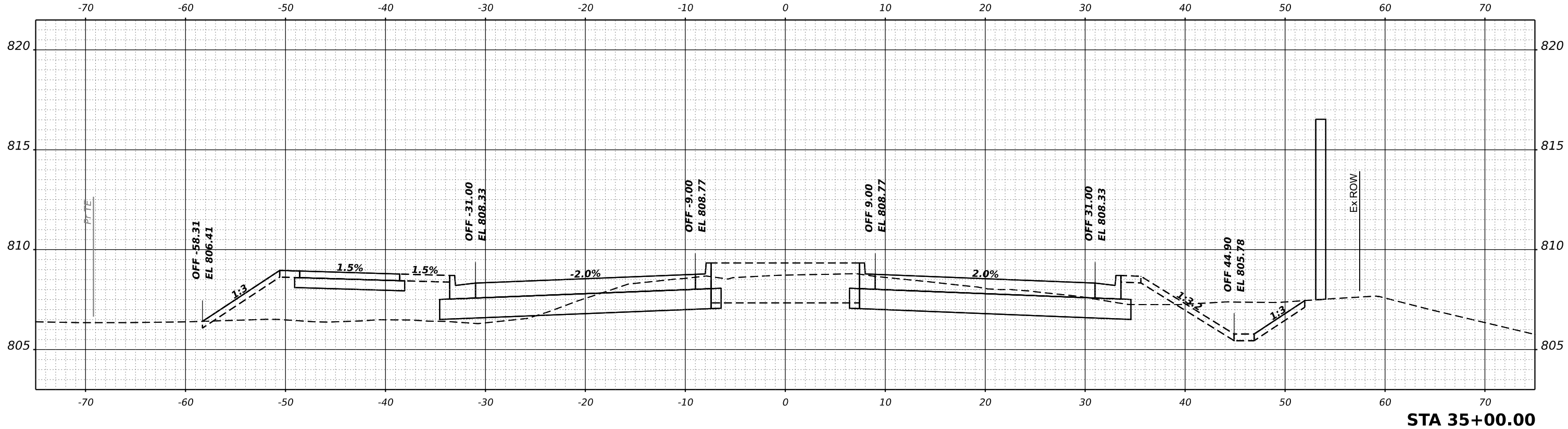
**STATE OF ILLINOIS
 DEPARTMENT OF TRANSPORTATION**

**SOUTH McLEAN BLVD - STEARNS RD TO SPRING ST
 CROSS SECTIONS**

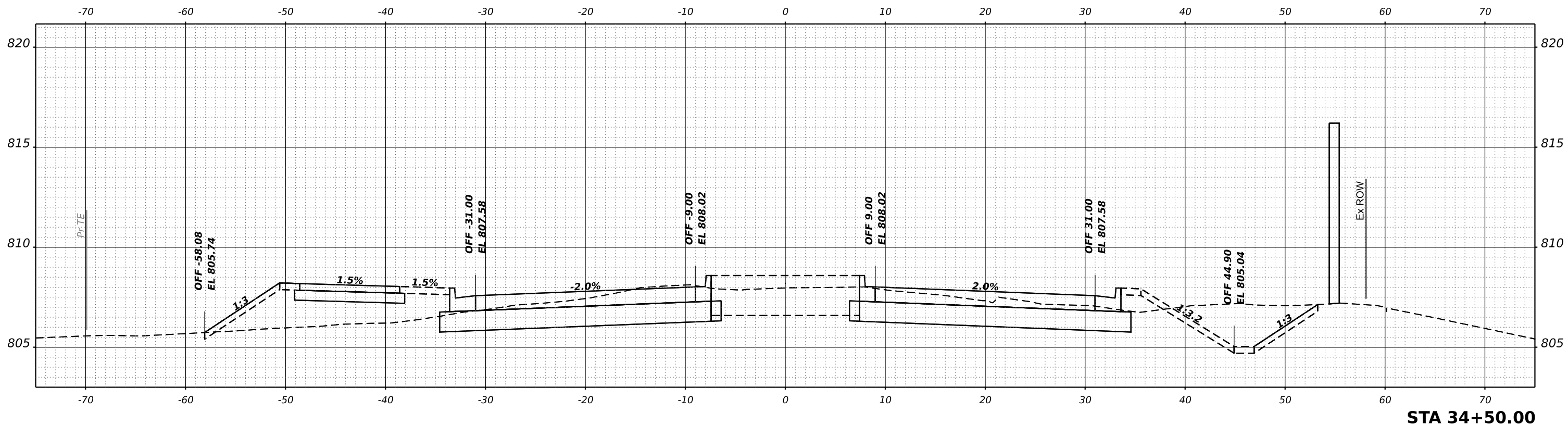
SCALE: 1"=5'H, 1"=2.5'V SHEET OF SHEETS STA.

F.A.U. RTE.	SECTION	COUNTY	TOTAL SHEETS	SHEET NO.
2509	18-00050-00-PV	KANE	258	218
CONTRACT NO. 61J65				
ILLINOIS FED. AID PROJECT				

FINAL	SURVEYED	DATE
SURVEY	PLOTTED	BY
NOTE BOOK	TEMPLATE	
NO.	AREAS CHECKED	



ORIGINAL	SURVEYED	DATE
SURVEY	PLOTTED	BY
NOTE BOOK	TEMPLATE	
NO.	AREAS CHECKED	



MODEL: McLean - 34+50.00 (Sheet)
 FILE NAME: P:\2023\180050\CADD\Sheet\180050-shr-x.dgn

HAMPTON, LENZINI AND RENWICK, INC.
 300 WEST WASHINGTON STREET
 ELGIN, ILLINOIS 60123
 ILLINOIS PROFESSIONAL DESIGN FIRM
 LS / PE / SE CORP. 184.000959

USER NAME	= knelms	DESIGNED	- KN	REVISED	-
		DRAWN	- SS	REVISED	-
PLOT SCALE	= 0.16666667 1/in.	CHECKED	- NP	REVISED	-
PLOT DATE	= 1/30/2024	DATE	- 6/8/23	REVISED	-

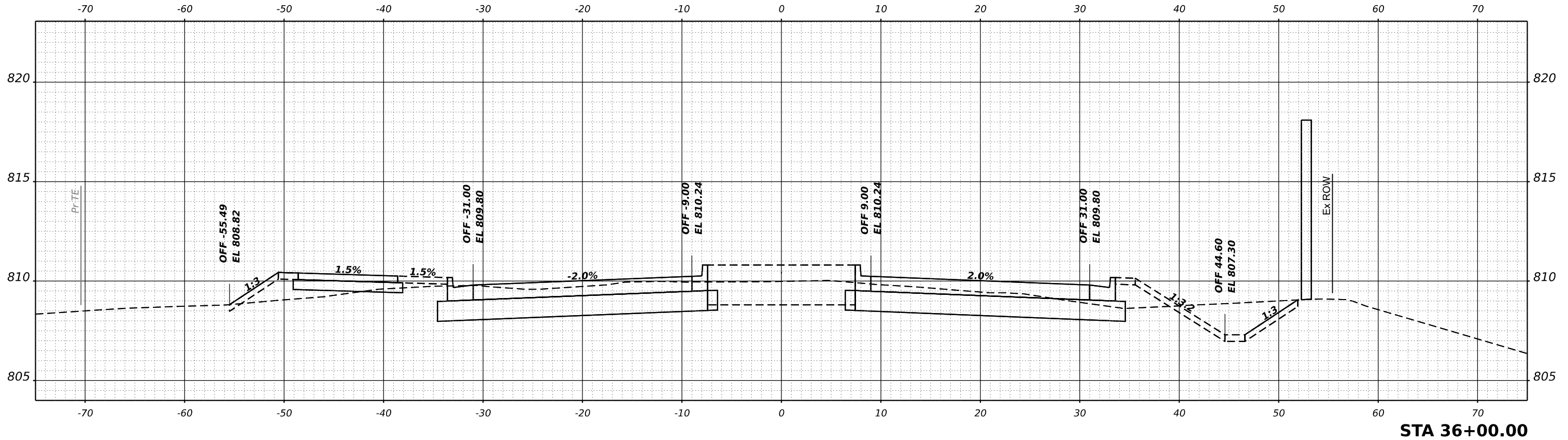
**STATE OF ILLINOIS
 DEPARTMENT OF TRANSPORTATION**

**SOUTH McLEAN BLVD - STEARNS RD TO SPRING ST
 CROSS SECTIONS**

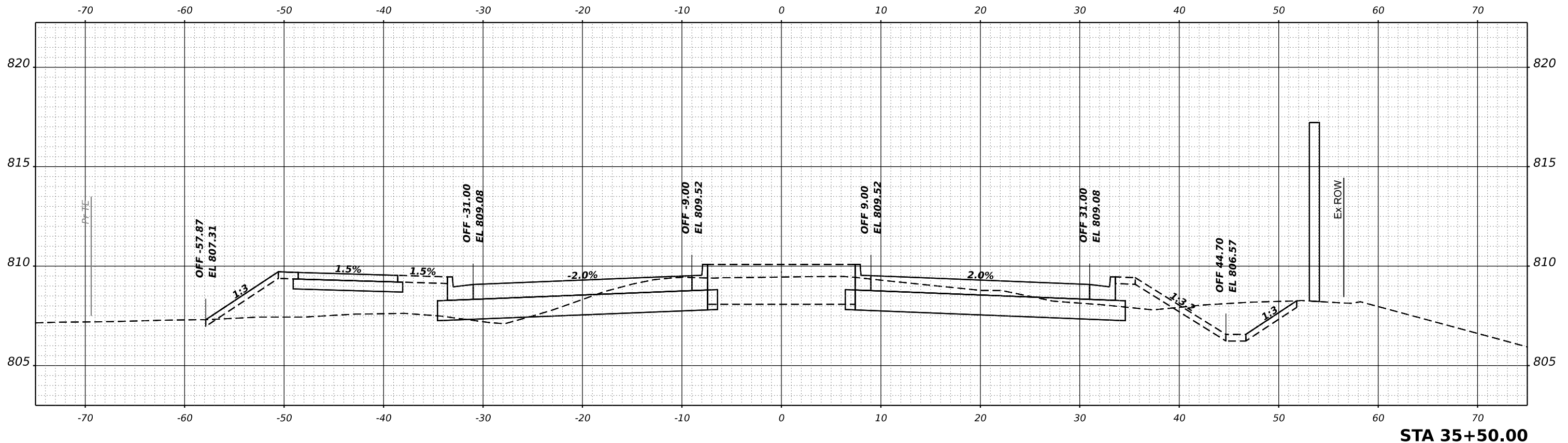
SCALE: 1"=5'H, 1"=2.5'V SHEET OF SHEETS STA.

F.A.U. RTE.	SECTION	COUNTY	TOTAL SHEETS	SHEET NO.
2509	18-00050-00-PV	KANE	258	219
CONTRACT NO. 61J65				
ILLINOIS FED. AID PROJECT				

FINAL SURVEY	SURVEYED	BY	DATE
NOTE BOOK	PLOTTED		
NO.	TEMPLATE		
	AREAS CHECKED		
	AREAS CHECKED		



ORIGINAL SURVEY	SURVEYED	BY	DATE
NOTE BOOK	PLOTTED		
NO.	TEMPLATE		
	AREAS CHECKED		
	AREAS CHECKED		



MODEL: McLean - 35+50.00 (Sheet)
 FILE NAME: P:\2021\180050\CADD\Sheet\180050-35+50.dgn

HAMPTON, LENZINI AND RENWICK, INC.
 180 SHERIDAN STREET
 ELGIN, ILLINOIS 60123
 ILLINOIS PROFESSIONAL DESIGN FIRM
 LS / PE / SE CORP. 184.000959

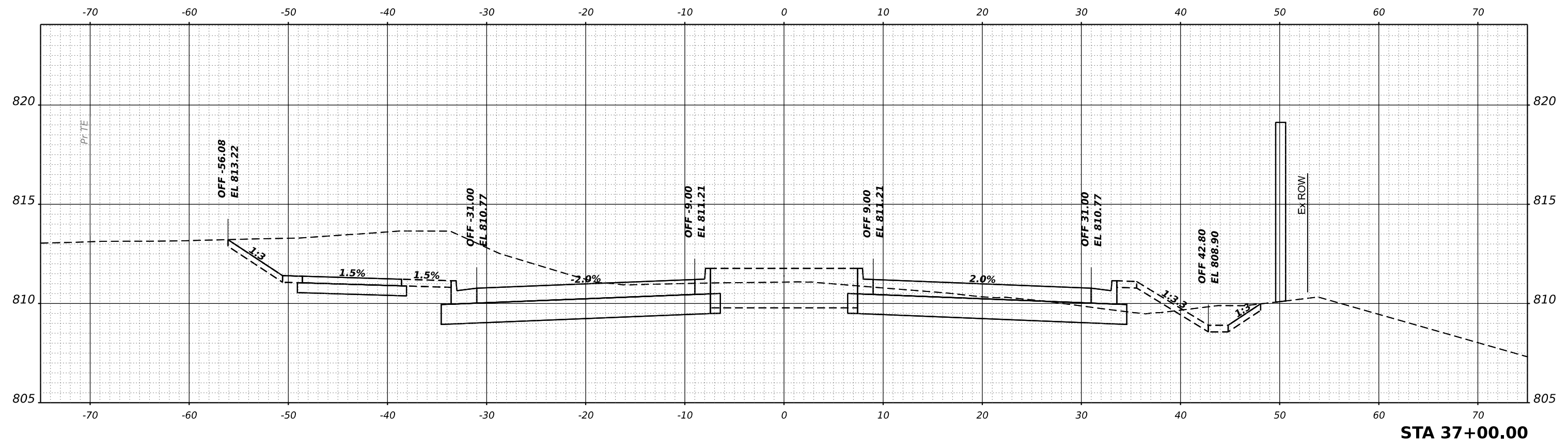
USER NAME	= knelms	DESIGNED	- KN	REVISED	-
		DRAWN	- SS	REVISED	-
PLOT SCALE	= 0.16666667 1/in.	CHECKED	- NP	REVISED	-
PLOT DATE	= 1/30/2024	DATE	- 6/8/23	REVISED	-

**STATE OF ILLINOIS
 DEPARTMENT OF TRANSPORTATION**

**SOUTH McLEAN BLVD - STEARNS RD TO SPRING ST
 CROSS SECTIONS**
 SCALE: 1"=5'H, 1"=2.5'V SHEET OF SHEETS STA.

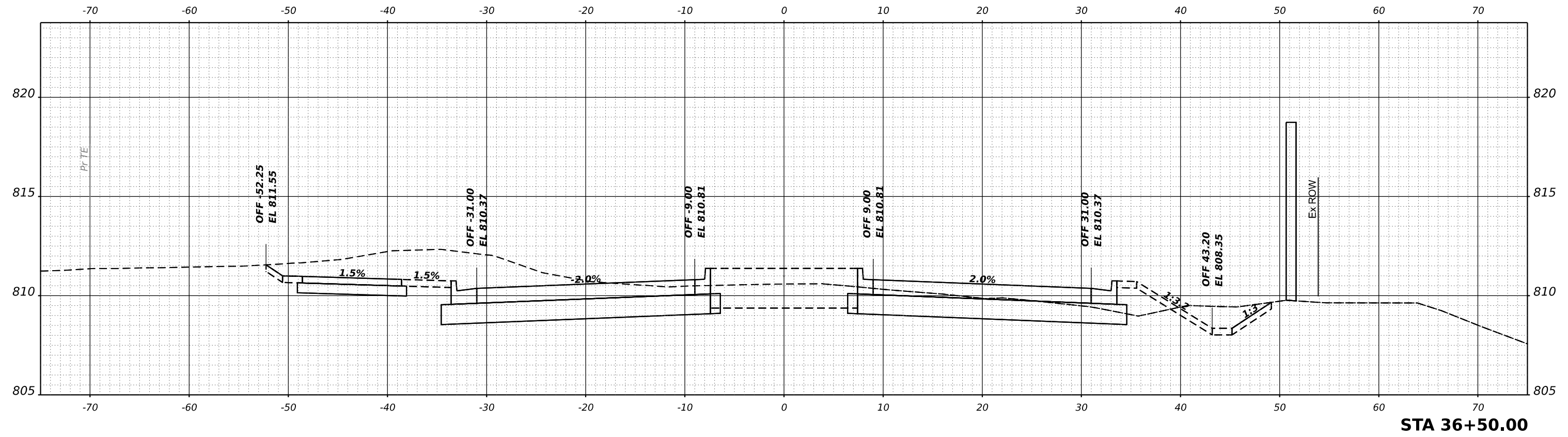
F.A.U. RTE.	SECTION	COUNTY	TOTAL SHEETS	SHEET NO.
2509	18-00050-00-PV	KANE	258	220
CONTRACT NO. 61J65				
ILLINOIS FED. AID PROJECT				

FINAL SURVEY	SURVEYED	BY	DATE
NOTE BOOK	PLOTTED		
NO.	TEMPLATE		
	AREAS CHECKED		
	AREAS CHECKED		



STA 37+00.00

ORIGINAL SURVEY	SURVEYED	BY	DATE
NOTE BOOK	PLOTTED		
NO.	TEMPLATE		
	AREAS CHECKED		
	AREAS CHECKED		



STA 36+50.00

MODEL: McLean - 36+50.00 (Sheet)
 FILE NAME: P:\2021\180050\CADD\Sheet\180050-shr-x.sdpn

HAMPTON, LENZINI AND RENWICK, INC.
 300 SHERIDAN DRIVE
 ELGIN, ILLINOIS 60123
 ILLINOIS PROFESSIONAL DESIGN FIRM
 LS / PE / SE CORP. 184.000959

USER NAME	= knelms	DESIGNED	- KN	REVISED	-
		DRAWN	- SS	REVISED	-
PLOT SCALE	= 0.16666667 ' / in.	CHECKED	- NP	REVISED	-
PLOT DATE	= 1/30/2024	DATE	- 6/8/23	REVISED	-

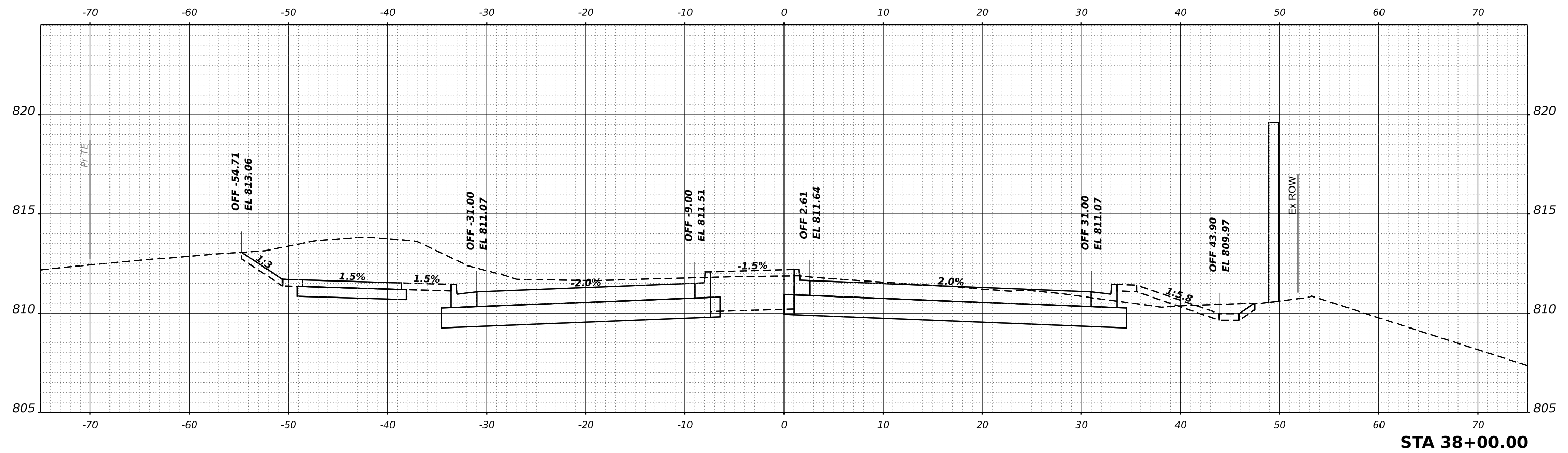
**STATE OF ILLINOIS
 DEPARTMENT OF TRANSPORTATION**

**SOUTH McLEAN BLVD - STEARNS RD TO SPRING ST
 CROSS SECTIONS**

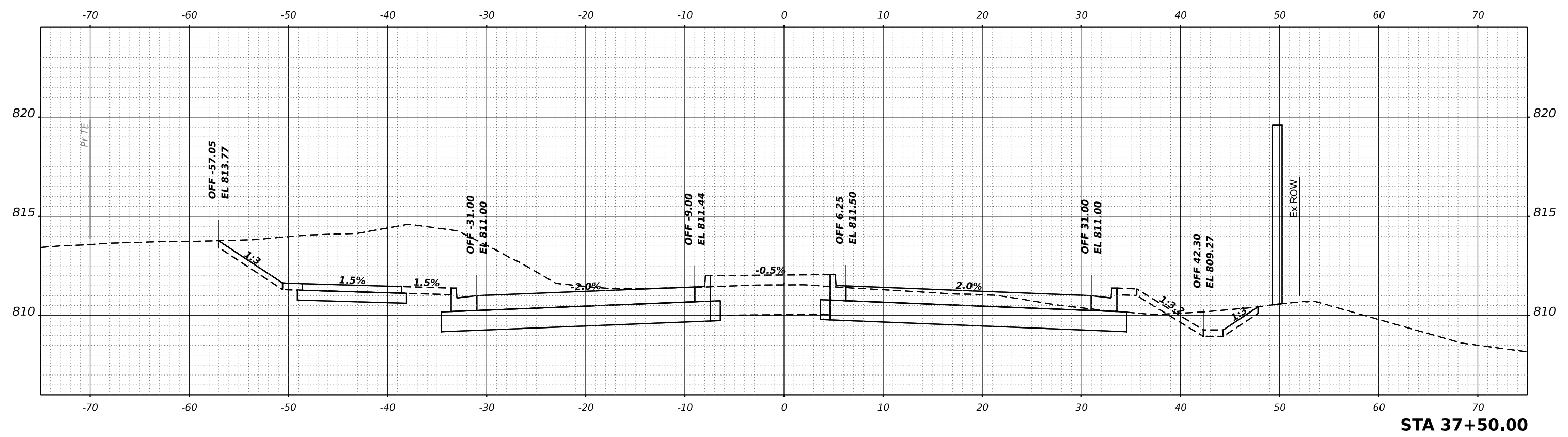
SCALE: 1"=5'H, 1"=2.5'V SHEET OF SHEETS STA.

F.A.U. RTE.	SECTION	COUNTY	TOTAL SHEETS	SHEET NO.
2509	18-00050-00-PV	KANE	258	221
CONTRACT NO. 61J65				
ILLINOIS FED. AID PROJECT				

DATE	
BY	
SURVEYED	
PLOTTED	
NOTE BOOK	
AREAS CHECKED	
NO.	



DATE	
BY	
SURVEYED	
PLOTTED	
NOTE BOOK	
AREAS CHECKED	
NO.	



MODEL: McLean - 37+50.00 (Sheet)
 FILE NAME: P:\2021\180050\CADD\Sheet\180050-37+50.dgn

HAMPTON, LENZINI AND RENWICK, INC.
 180 SHENANDOAH DRIVE
 ELGIN, ILLINOIS 60123
 ILLINOIS PROFESSIONAL DESIGN FIRM
 LS / PE / SE CORP. 184.000959

USER NAME	knelm	DESIGNED	KN	REVISED	-
		DRAWN	SS	REVISED	-
PLOT SCALE	0.16666667 / in.	CHECKED	NP	REVISED	-
PLOT DATE	1/30/2024	DATE	6/8/23	REVISED	-

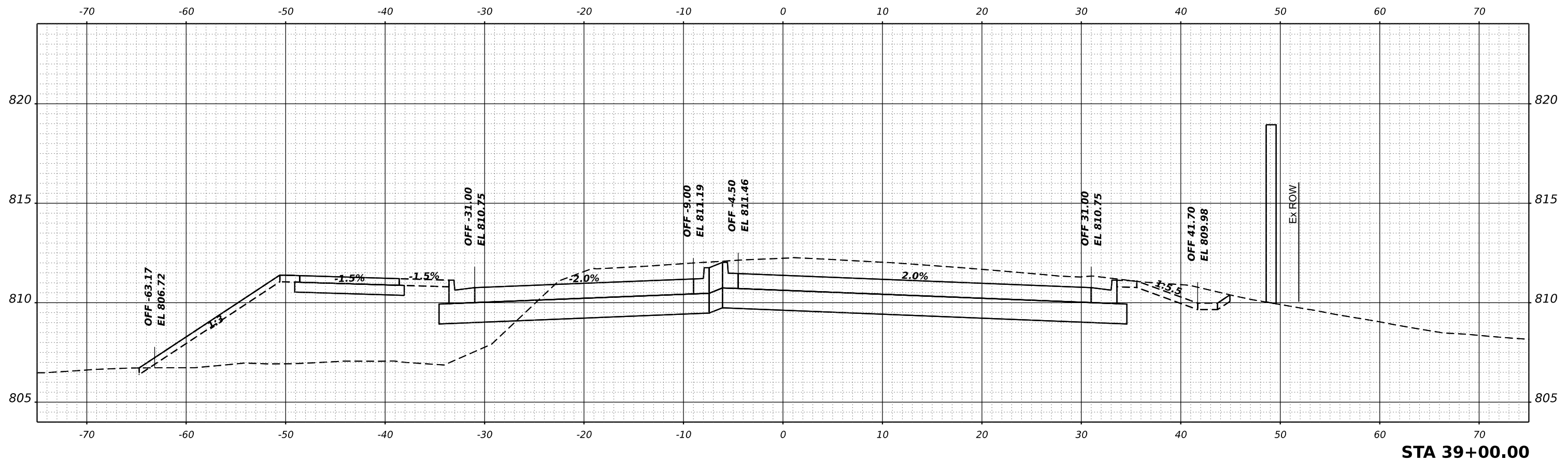
**STATE OF ILLINOIS
 DEPARTMENT OF TRANSPORTATION**

**SOUTH McLEAN BLVD - STEARNS RD TO SPRING ST
 CROSS SECTIONS**

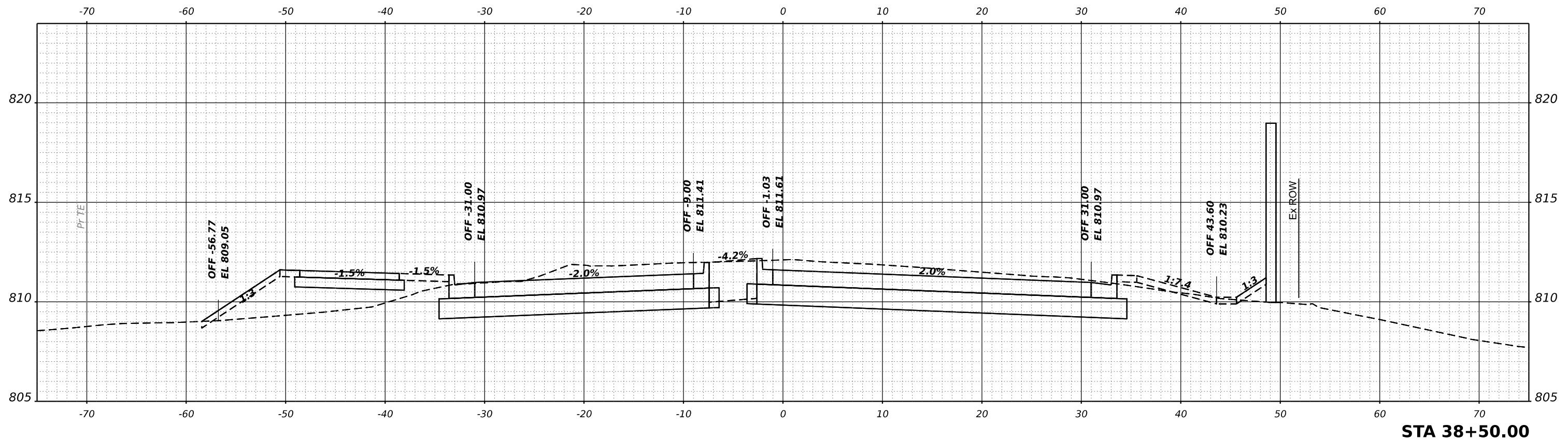
F.A.U. RTE.	SECTION	COUNTY	TOTAL SHEETS	SHEET NO.
2509	18-00050-00-PV	KANE	258	222
CONTRACT NO. 61J65				
ILLINOIS FED. AID PROJECT				

SCALE: 1"=5'H, 1"=2.5'V SHEET OF SHEETS STA.

FINAL SURVEY	SURVEYED	DATE
NOTE BOOK	PLOTTED	BY
NO.	TEMPLATE	
	AREAS CHECKED	
	AREAS CHECKED	



ORIGINAL SURVEY	SURVEYED	DATE
NOTE BOOK	PLOTTED	BY
NO.	TEMPLATE	
	AREAS CHECKED	
	AREAS CHECKED	



MODEL: McLean - 38+50.00 (Sheet)
 FILE NAME: P:\2021\180050\CADD\Sheet\180050-shr-x.sdpn

HAMPTON, LENZINI AND RENWICK, INC.
 300 SHENANDOAH DRIVE
 ELGIN, ILLINOIS 60123
 ILLINOIS PROFESSIONAL DESIGN FIRM
 LS / PE / SE CORP. 184.000959

USER NAME	= knelms	DESIGNED	- KN	REVISED	-
		DRAWN	- SS	REVISED	-
PLOT SCALE	= 0.16666667 ' / in.	CHECKED	- NP	REVISED	-
PLOT DATE	= 1/30/2024	DATE	- 6/8/23	REVISED	-

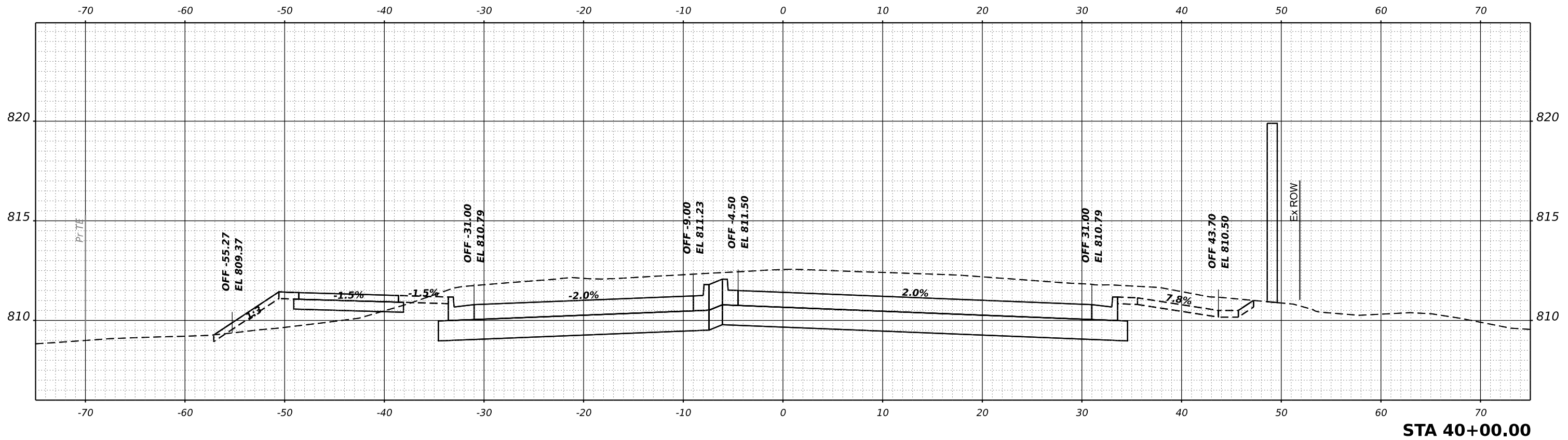
**STATE OF ILLINOIS
 DEPARTMENT OF TRANSPORTATION**

**SOUTH McLEAN BLVD - STEARNS RD TO SPRING ST
 CROSS SECTIONS**

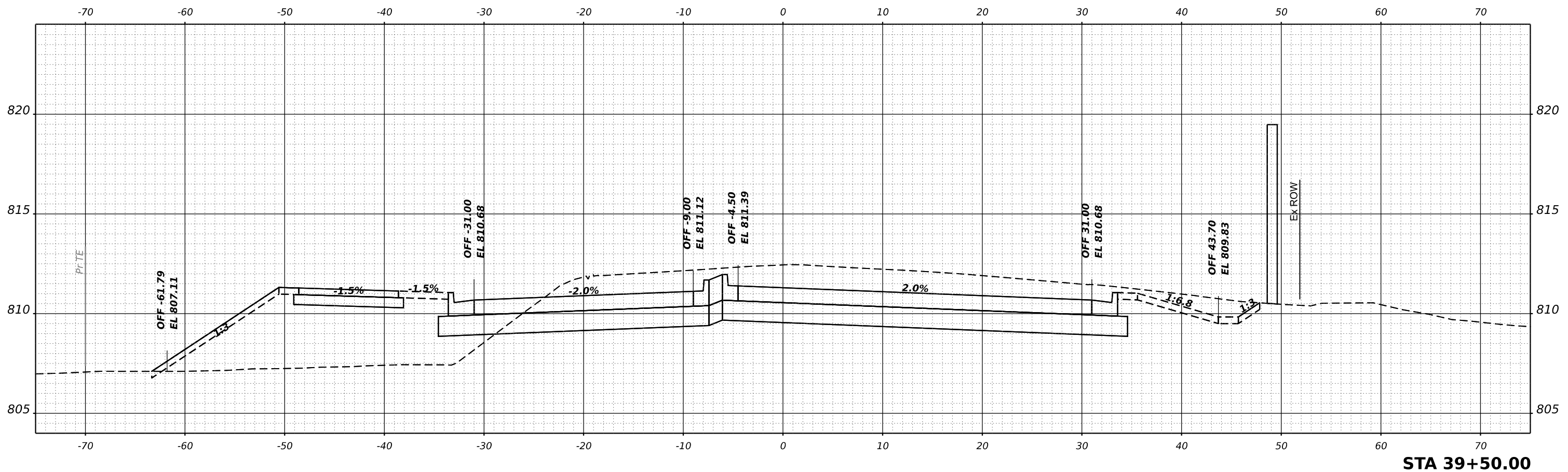
SCALE: 1"=5'H, 1"=2.5'V SHEET OF SHEETS STA.

F.A.U. RTE.	SECTION	COUNTY	TOTAL SHEETS	SHEET NO.
2509	18-00050-00-PV	KANE	258	223
				CONTRACT NO. 61J65
				ILLINOIS FED. AID PROJECT

FINAL SURVEY	SURVEYED	BY	DATE
NOTE BOOK	PLOTTED		
NO.	TEMPLATE		
	AREAS CHECKED		
	AREAS CHECKED		



ORIGINAL SURVEY	SURVEYED	BY	DATE
NOTE BOOK	PLOTTED		
NO.	TEMPLATE		
	AREAS CHECKED		
	AREAS CHECKED		



MODEL: McLean - 39+50.00 (Sheet)
 FILE NAME: P:\2021\180050\CADD\Sheet\180050-shr-x.dgn

HAMPTON, LENZINI AND RENWICK, INC.
 180 SHENANDOAH DRIVE
 ELGIN, ILLINOIS 60123
 ILLINOIS PROFESSIONAL DESIGN FIRM
 LS / PE / SE CORP. 184.000959

USER NAME	knelm	DESIGNED	KN	REVISED	-
		DRAWN	SS	REVISED	-
PLOT SCALE	0.16666667 / in.	CHECKED	NP	REVISED	-
PLOT DATE	1/30/2024	DATE	6/8/23	REVISED	-

**STATE OF ILLINOIS
 DEPARTMENT OF TRANSPORTATION**

**SOUTH McLEAN BLVD - STEARNS RD TO SPRING ST
 CROSS SECTIONS**

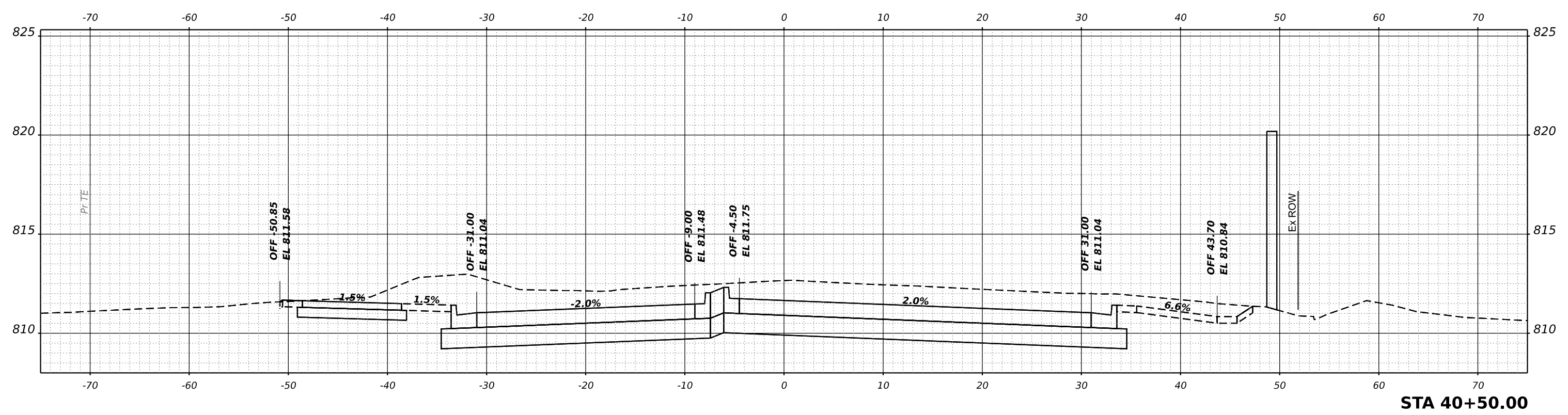
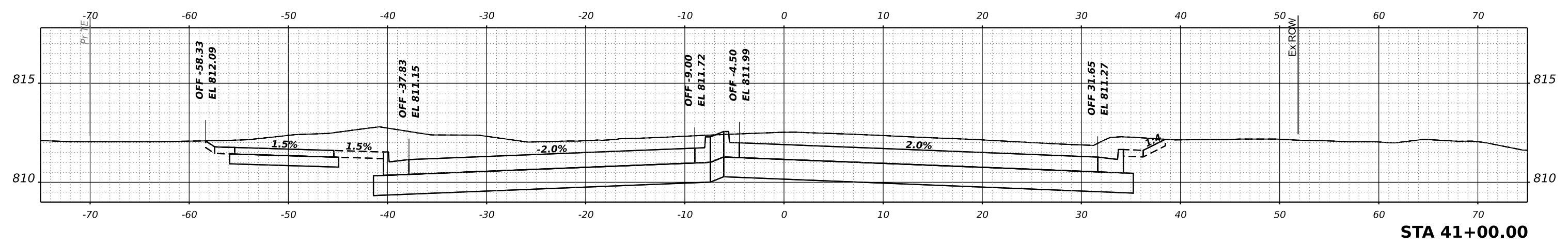
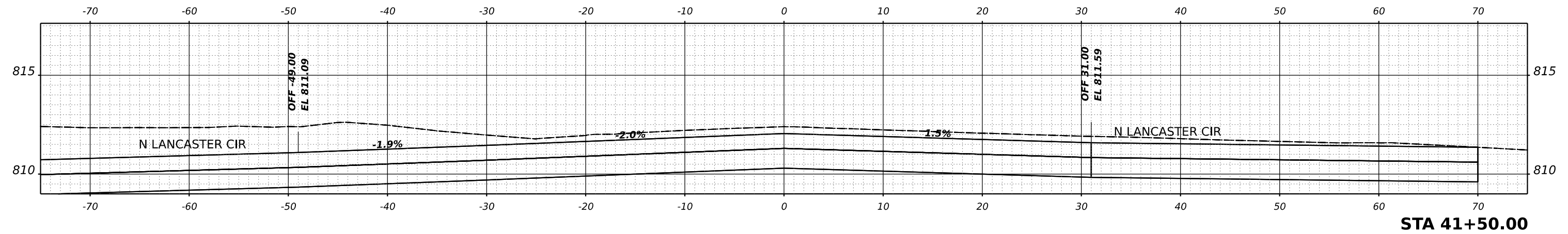
SCALE: 1"=5'H, 1"=2.5'V SHEET OF SHEETS STA.

F.A.U. RTE.	SECTION	COUNTY	TOTAL SHEETS	SHEET NO.
2509	18-00050-00-PV	KANE	258	224
CONTRACT NO. 61J65				
ILLINOIS FED. AID PROJECT				

DATE	
BY	
FINAL SURVEY	SURVEYED
NOTE BOOK	PLOTTED
NO.	AREAS CHECKED

DATE	
BY	
ORIGINAL SURVEY	SURVEYED
NOTE BOOK	PLOTTED
NO.	AREAS CHECKED

MODEL: McLean - 40+50.00 (Sheet)
 FILE NAME: P:\2021\180050\CADD\Sheet\180050-shr-x.sdp



HAMPTON, LENZINI AND RENWICK, INC.
 180 SHERRARD STREET
 ELGIN, ILLINOIS 60123
 ILLINOIS PROFESSIONAL DESIGN FIRM
 LS / PE / SE CORP. 184.000959

USER NAME	knelfms	DESIGNED	KN	REVISED	-
		DRAWN	SS	REVISED	-
PLOT SCALE	0.16666667 1/ in.	CHECKED	NP	REVISED	-
PLOT DATE	1/30/2024	DATE	6/8/23	REVISED	-

**STATE OF ILLINOIS
 DEPARTMENT OF TRANSPORTATION**

**SOUTH McLEAN BLVD - STEARNS RD TO SPRING ST
 CROSS SECTIONS**

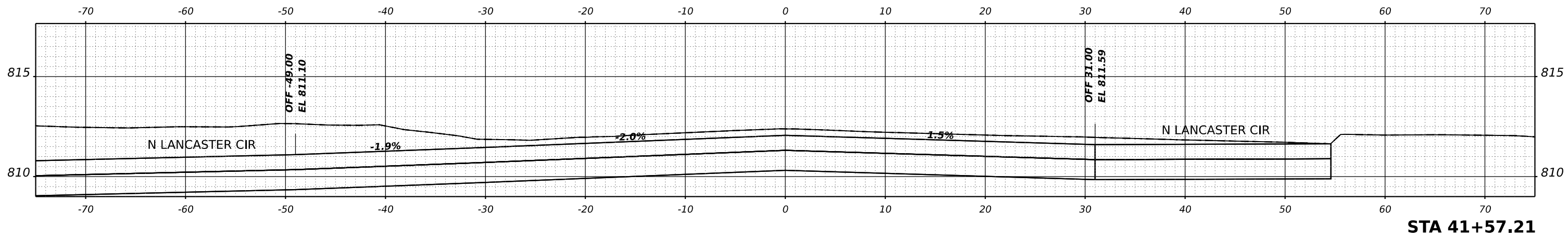
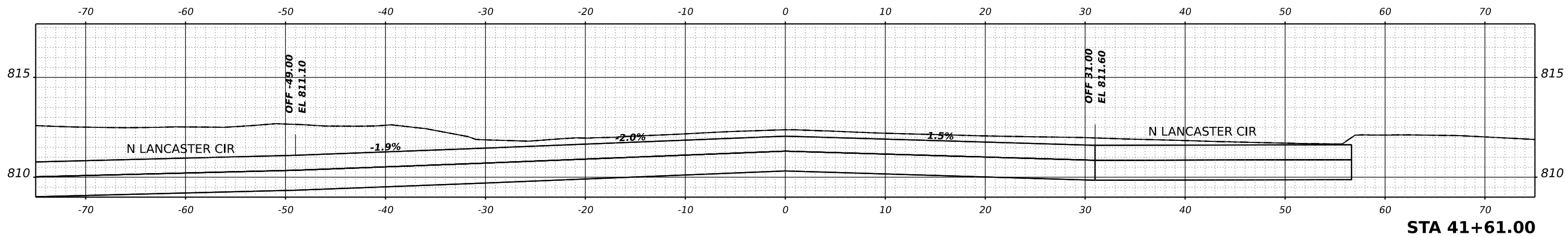
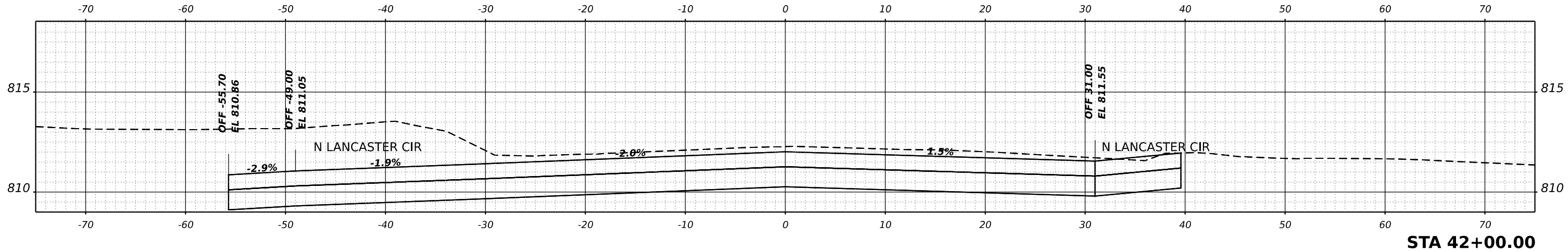
SCALE: 1"=5'H, 1"=2.5'V SHEET OF SHEETS STA.

F.A.U. RTE.	SECTION	COUNTY	TOTAL SHEETS	SHEET NO.
2509	18-00050-00-PV	KANE	258	225
CONTRACT NO. 61J65				
ILLINOIS FED. AID PROJECT				

FINAL SURVEY	SURVEYED	DATE
NOTE BOOK	PLOTTED	BY
NO.	TEMPLATE	
	AREAS CHECKED	
	AREAS CHECKED	

ORIGINAL SURVEY	SURVEYED	DATE
NOTE BOOK	PLOTTED	BY
NO.	TEMPLATE	
	AREAS CHECKED	
	AREAS CHECKED	

MODEL: McLean - 41+57.21 (Sheet)
 FILE NAME: P:\2021\180050\CAD\Drawings\2\CADD_Sheets\180050-shr-x.dgn



HAMPTON, LENZINI AND RENWICK, INC.
 380 CHESTER DRIVE
 ELGIN, ILLINOIS 60123
 ILLINOIS PROFESSIONAL DESIGN FIRM
 LS / PE / SE CORP. 184.000959

USER NAME	knelfms	DESIGNED	KN	REVISED	-
		DRAWN	SS	REVISED	-
PLOT SCALE	0.16666667 / in.	CHECKED	NP	REVISED	-
PLOT DATE	1/30/2024	DATE	6/8/23	REVISED	-

**STATE OF ILLINOIS
 DEPARTMENT OF TRANSPORTATION**

**SOUTH McLEAN BLVD - STEARNS RD TO SPRING ST
 CROSS SECTIONS**

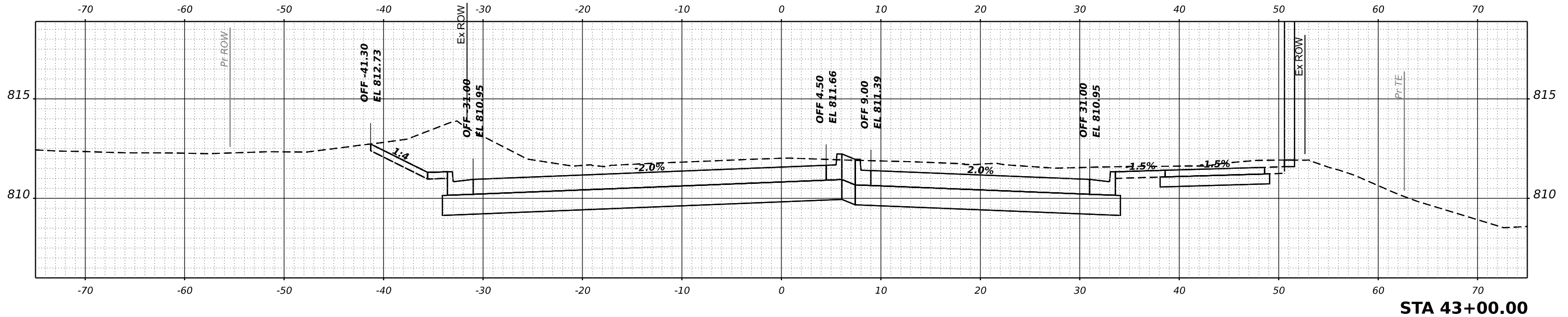
SCALE: 1"=5'H, 1"=2.5'V SHEET OF SHEETS STA.

F.A.U. RTE.	SECTION	COUNTY	TOTAL SHEETS	SHEET NO.
2509	18-00050-00-PV	KANE	258	226
CONTRACT NO. 61J65				
ILLINOIS FED. AID PROJECT				

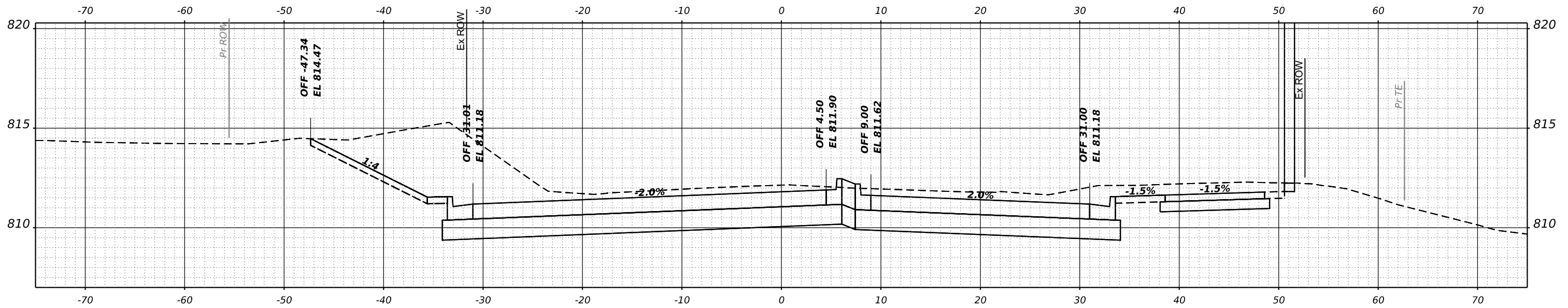
FINAL SURVEY	SURVEYED	DATE
NOTE BOOK	PLOTTED	BY
NO.	TEMPLATE	
	AREAS CHECKED	
	AREAS CHECKED	

ORIGINAL SURVEY	SURVEYED	DATE
NOTE BOOK	PLOTTED	BY
NO.	TEMPLATE	
	AREAS CHECKED	
	AREAS CHECKED	

MODEL: McLean - 42+50.00 (Sheet)
 FILE NAME: P:\2021\180894\CADD\Sheet\180894-shr-x.dgn



STA 43+00.00



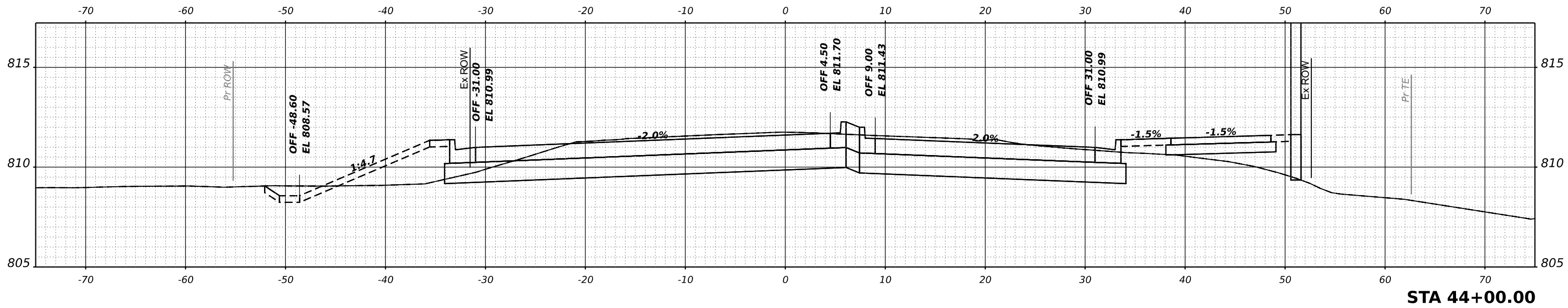
STA 42+50.00

 HAMPTON, LENZI AND RENWICK, INC. 180 SHENANDOAH DRIVE ELGIN, ILLINOIS 60123 ILLINOIS PROFESSIONAL DESIGN FIRM LS / PE / SE CORP. 184.000959	USER NAME = knefms DESIGNED - KN DRAWN - SS CHECKED - NP DATE - 6/8/23	REVISED - REVISED - REVISED - REVISED -	STATE OF ILLINOIS DEPARTMENT OF TRANSPORTATION	SOUTH McLEAN BLVD - STEARNS RD TO SPRING ST CROSS SECTIONS			F.A.U. RTE. 2509 SECTION 18-00050-00-PV COUNTY KANE TOTAL SHEETS 258 SHEET NO. 227	CONTRACT NO. 61J65 ILLINOIS FED. AID PROJECT
	PLOT SCALE = 0.16666667 "/in. PLOT DATE = 1/30/2024	SCALE: 1"=5'H, 1"=2.5'V SHEET OF SHEETS STA.						

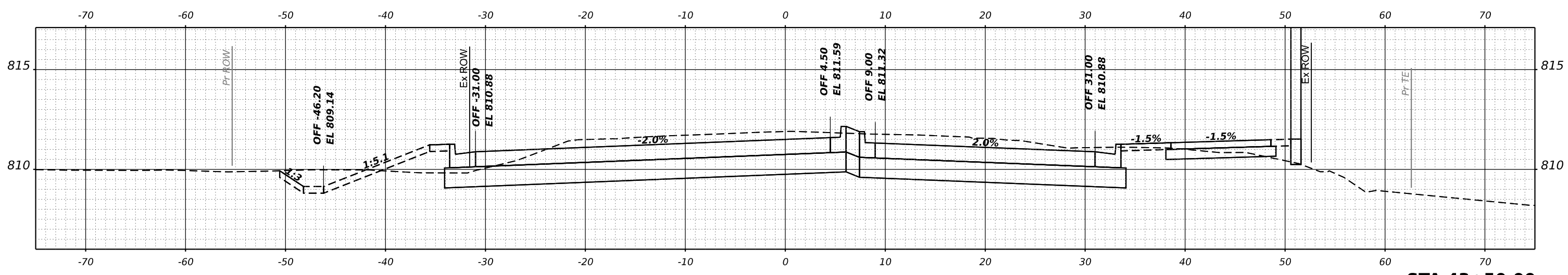
FINAL SURVEY NO.	SURVEYED	DATE
NOTE BOOK	PLOTTED	
	TEMPLATE	
	AREAS	
	CHECKED	

ORIGINAL SURVEY NO.	SURVEYED	DATE
NOTE BOOK	PLOTTED	
	TEMPLATE	
	AREAS	
	CHECKED	

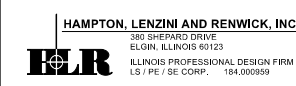
MODEL: McLean - 43+50.00 (Sheet)
 FILE NAME: P:\2023\180050\CADD\Sheet\180050-shr-x.dgn



STA 44+00.00



STA 43+50.00



USER NAME	knelm	DESIGNED	KN	REVISED	-
		DRAWN	SS	REVISED	-
PLOT SCALE	0.16666667 / in.	CHECKED	NP	REVISED	-
PLOT DATE	1/30/2024	DATE	6/8/23	REVISED	-

**STATE OF ILLINOIS
 DEPARTMENT OF TRANSPORTATION**

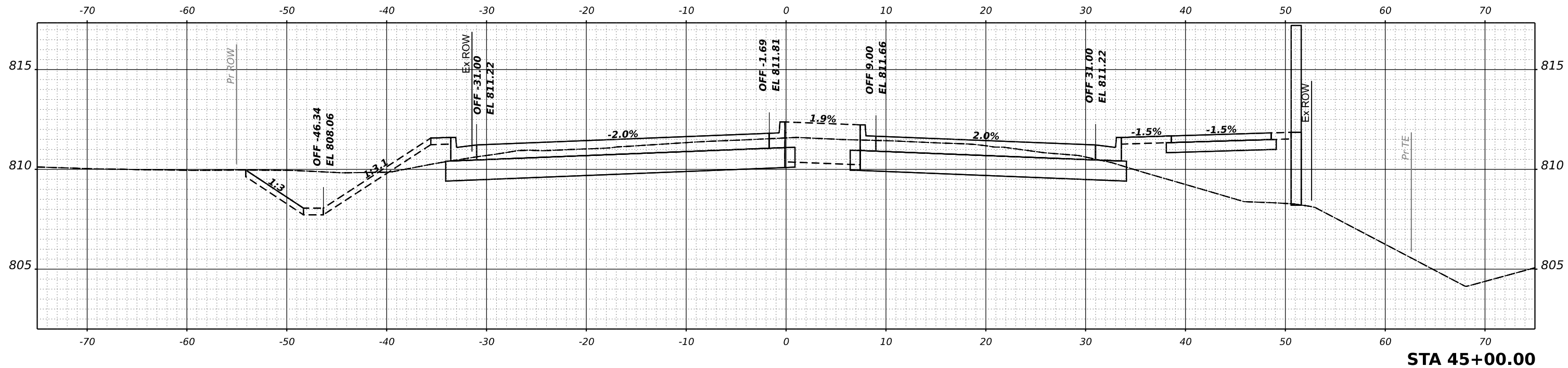
**SOUTH McLEAN BLVD - STEARNS RD TO SPRING ST
 CROSS SECTIONS**
 SCALE: 1"=5'H, 1"=2.5'V SHEET OF SHEETS STA.

F.A.U. RTE.	SECTION	COUNTY	TOTAL SHEETS	SHEET NO.
2509	18-00050-00-PV	KANE	258	228
CONTRACT NO. 61J65				
ILLINOIS FED. AID PROJECT				

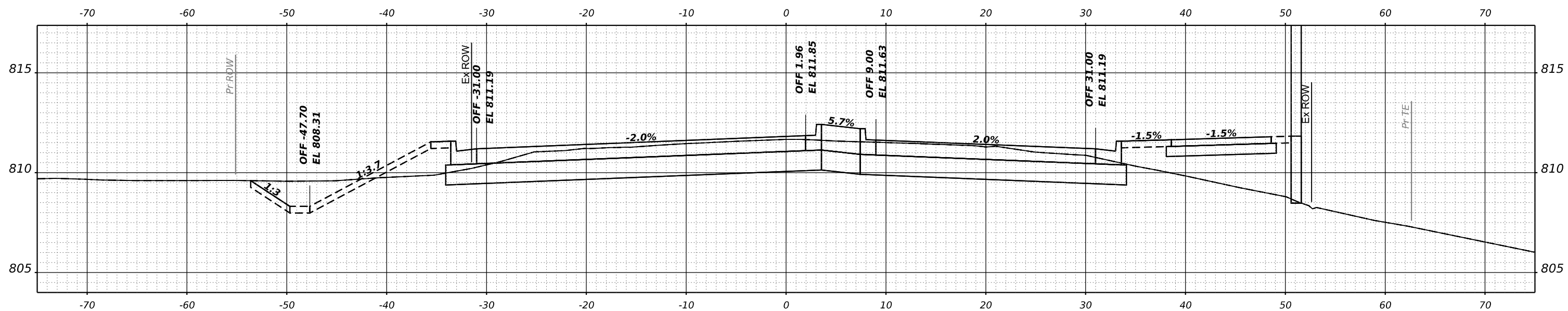
FINAL SURVEY	SURVEYED	DATE
NOTE BOOK	PLOTTED	BY
NO.	TEMPLATE	
	AREAS CHECKED	
	AREAS CHECKED	

ORIGINAL SURVEY	SURVEYED	DATE
NOTE BOOK	PLOTTED	BY
NO.	TEMPLATE	
	AREAS CHECKED	
	AREAS CHECKED	

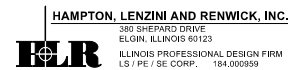
MODEL: McLean - 44+50.00 (Sheet)
 FILE NAME: P:\2021\180050\CADD\Sheet\180050-shr-x.dgn



STA 45+00.00



STA 44+50.00



USER NAME	knelm	DESIGNED	KN	REVISED	-
		DRAWN	SS	REVISED	-
PLOT SCALE	0.16666667 1/in.	CHECKED	NP	REVISED	-
PLOT DATE	1/30/2024	DATE	6/8/23	REVISED	-

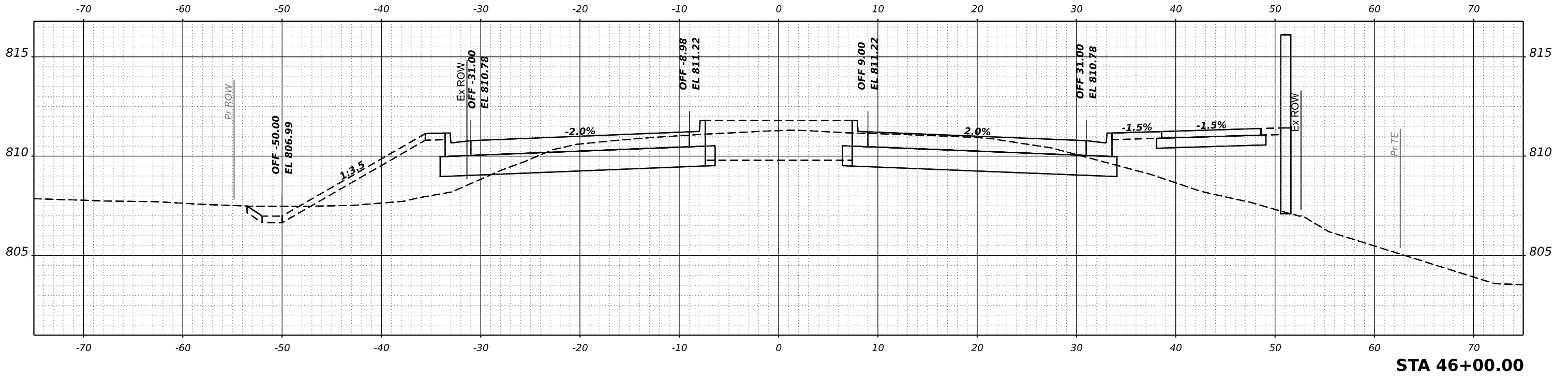
STATE OF ILLINOIS
 DEPARTMENT OF TRANSPORTATION

SOUTH McLEAN BLVD - STEARNS RD TO SPRING ST
 CROSS SECTIONS

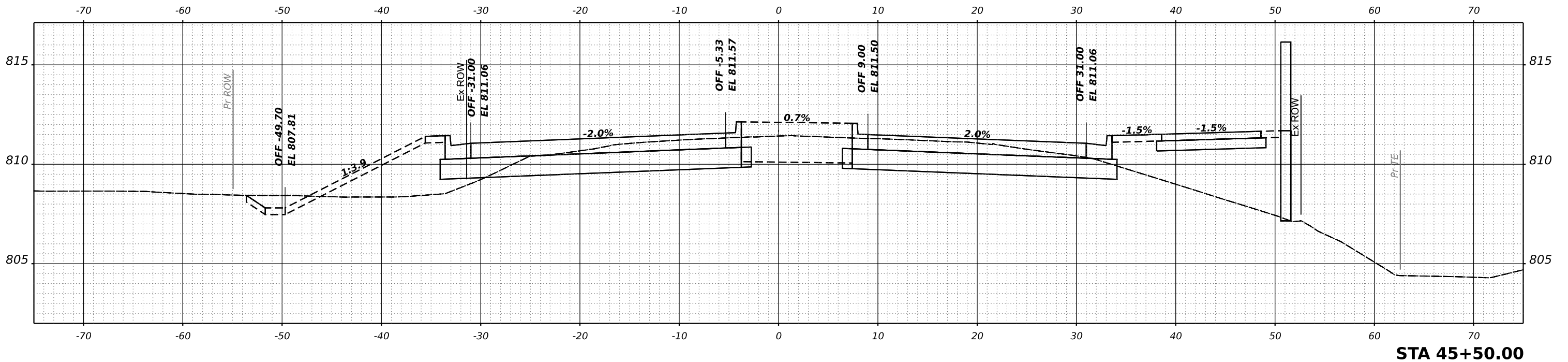
SCALE: 1"=5'H, 1"=2.5'V SHEET OF SHEETS STA.

F.A.U. RTE.	SECTION	COUNTY	TOTAL SHEETS	SHEET NO.
2509	18-00050-00-PV	KANE	258	229
CONTRACT NO. 61J65				
ILLINOIS FED. AID PROJECT				

DATE	
BY	
SURVEYED	
PLOTTED	
TEMPLATE	
AREAS CHECKED	
AREAS CHECKED	
NO.	
FINAL SURVEY	
NOTE BOOK	



DATE	
BY	
SURVEYED	
PLOTTED	
TEMPLATE	
AREAS CHECKED	
AREAS CHECKED	
NO.	
ORIGINAL SURVEY	
NOTE BOOK	



MODEL: McLean - 45+50.00 (Sheet)
FILE NAME: P:\2024\18-00050-00-PV\CADD_Sheets\180894-shr-x.scpn

HAMPTON, LENZINI AND RENWICK, INC.
180 SHENANDOAH DRIVE
ELGIN, ILLINOIS 60123
ILLINOIS PROFESSIONAL DESIGN FIRM
LS / PE / SE CORP. 184.000959

USER NAME	knelm	DESIGNED	KN	REVISED	-
PLOT SCALE	0.16666667 / in.	DRAWN	SS	REVISED	-
PLOT DATE	1/30/2024	CHECKED	NP	REVISED	-
		DATE	6/8/23	REVISED	-

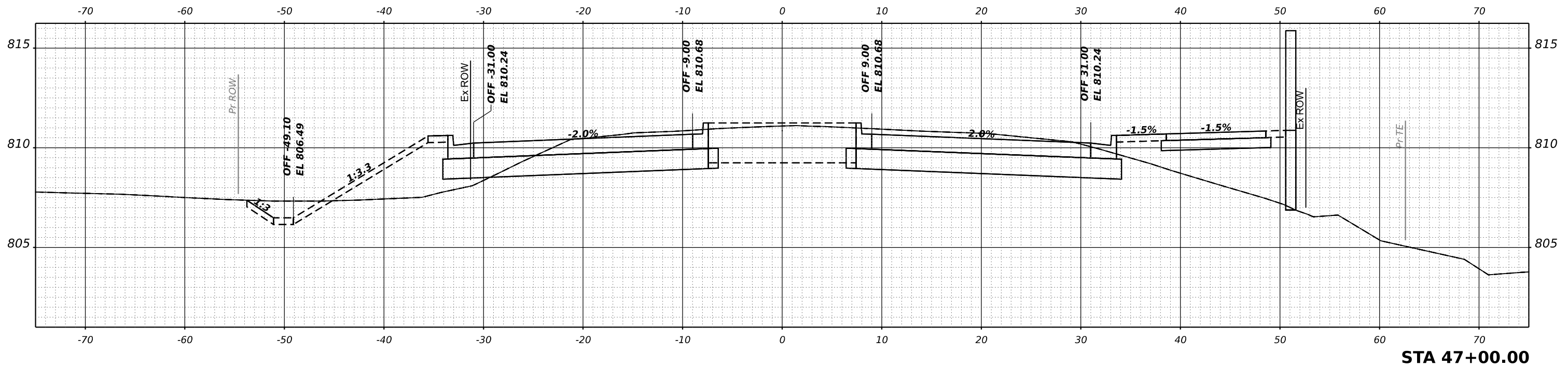
**STATE OF ILLINOIS
DEPARTMENT OF TRANSPORTATION**

**SOUTH McLEAN BLVD - STEARNS RD TO SPRING ST
CROSS SECTIONS**

SCALE: 1"=5'H, 1"=2.5'V SHEET OF SHEETS STA.

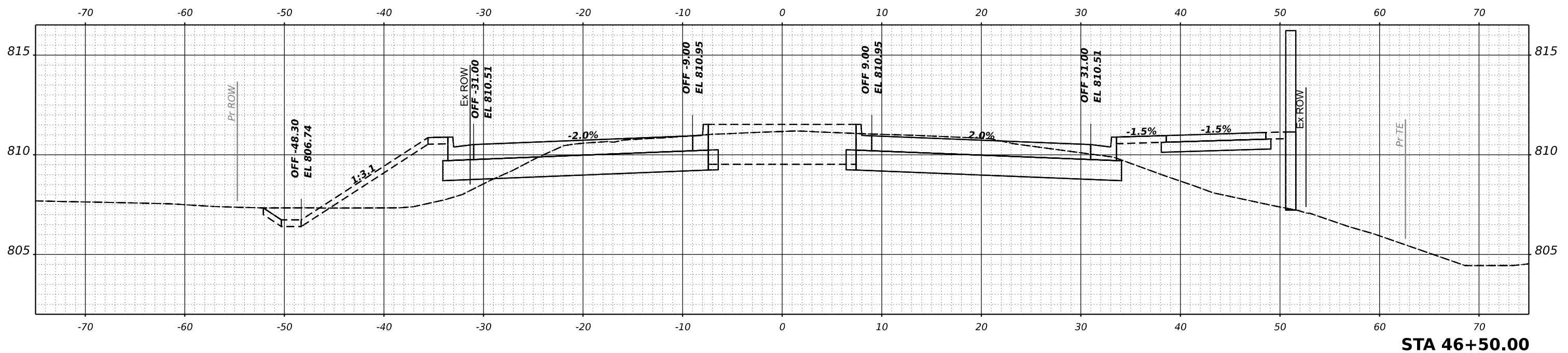
F.A.U. RTE.	SECTION	COUNTY	TOTAL SHEETS	SHEET NO.
2509	18-00050-00-PV	KANE	258	230
CONTRACT NO. 61J65				
ILLINOIS FED. AID PROJECT				

FINAL SURVEY	SURVEYED	DATE
NOTE BOOK	PLOTTED	BY
NO.	TEMPLATE	
	AREAS CHECKED	
	AREAS CHECKED	



STA 47+00.00

ORIGINAL SURVEY	SURVEYED	DATE
NOTE BOOK	PLOTTED	BY
NO.	TEMPLATE	
	AREAS CHECKED	
	AREAS CHECKED	



STA 46+50.00

MODEL: McLean - 46+50.00 (Sheet)
FILE NAME: P:\2021\180894\CADD\Sheet\180894-shr-x.dgn

HAMPTON, LENZINI AND RENWICK, INC.
180 SHERWOOD DRIVE
ELGIN, ILLINOIS 60123
ILLINOIS PROFESSIONAL DESIGN FIRM
LS / PE / SE CORP. 184.000959

USER NAME	knelm	DESIGNED	KN	REVISED	-
		DRAWN	SS	REVISED	-
PLOT SCALE	0.16666667 / in.	CHECKED	NP	REVISED	-
PLOT DATE	1/30/2024	DATE	6/8/23	REVISED	-

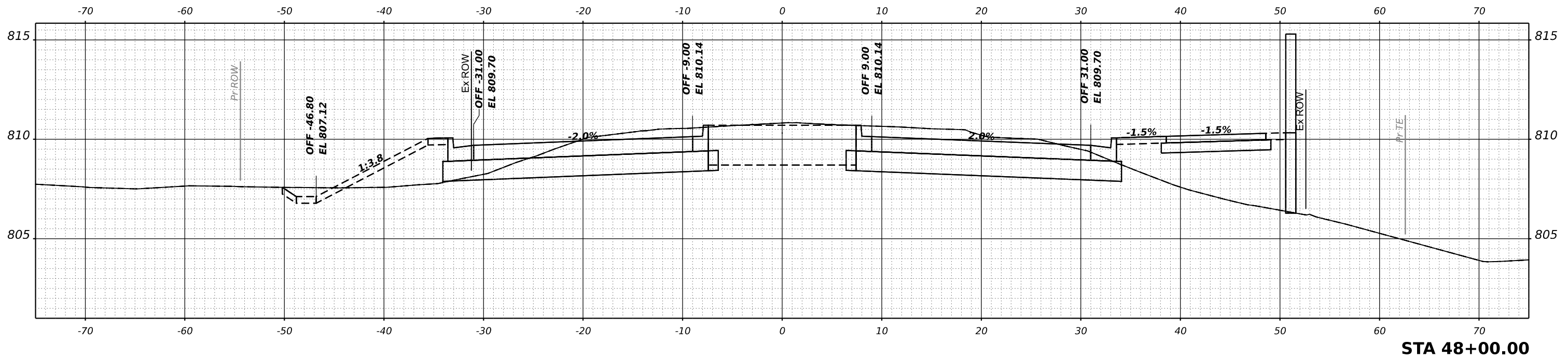
STATE OF ILLINOIS
DEPARTMENT OF TRANSPORTATION

SOUTH McLEAN BLVD - STEARNS RD TO SPRING ST
CROSS SECTIONS

SCALE: 1"=5'H, 1"=2.5'V SHEET OF SHEETS STA.

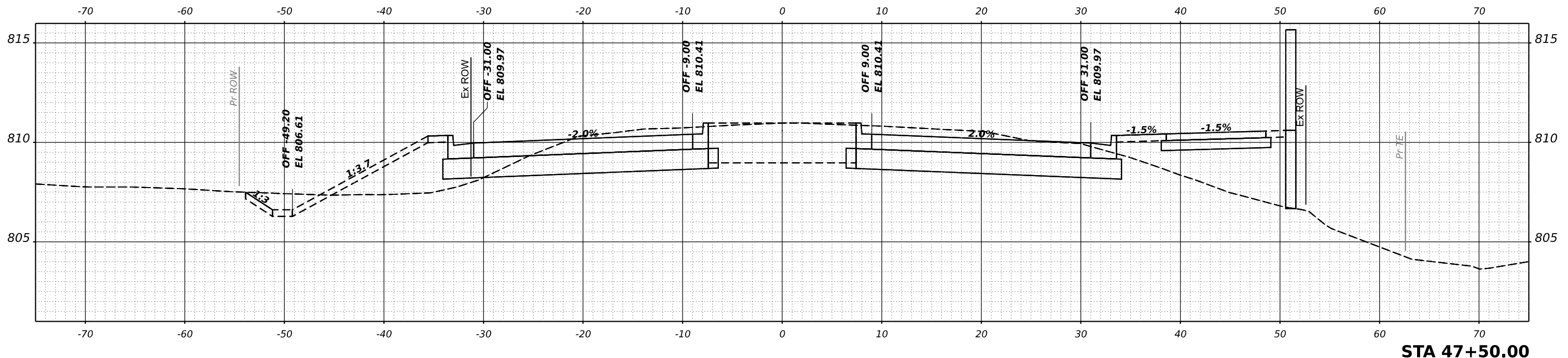
F.A.U. RTE.	SECTION	COUNTY	TOTAL SHEETS	SHEET NO.
2509	18-00050-00-PV	KANE	258	231
				CONTRACT NO. 61J65
				ILLINOIS FED. AID PROJECT

FINAL SURVEY	SURVEYED	DATE
NOTE BOOK	PLOTTED	BY
NO.	TEMPLATE	
	AREAS CHECKED	



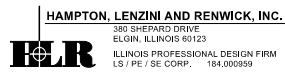
STA 48+00.00

ORIGINAL SURVEY	SURVEYED	DATE
NOTE BOOK	PLOTTED	BY
NO.	TEMPLATE	
	AREAS CHECKED	



STA 47+50.00

MODEL: McLean - 47+50.00 (Sheet)
FILE NAME: P:\2021\180894\CADD\Sheet\180894-shr-x.dgn



USER NAME	knelm	DESIGNED	KN	REVISED	-
		DRAWN	SS	REVISED	-
PLOT SCALE	0.16666667 / in.	CHECKED	NP	REVISED	-
PLOT DATE	1/30/2024	DATE	6/8/23	REVISED	-

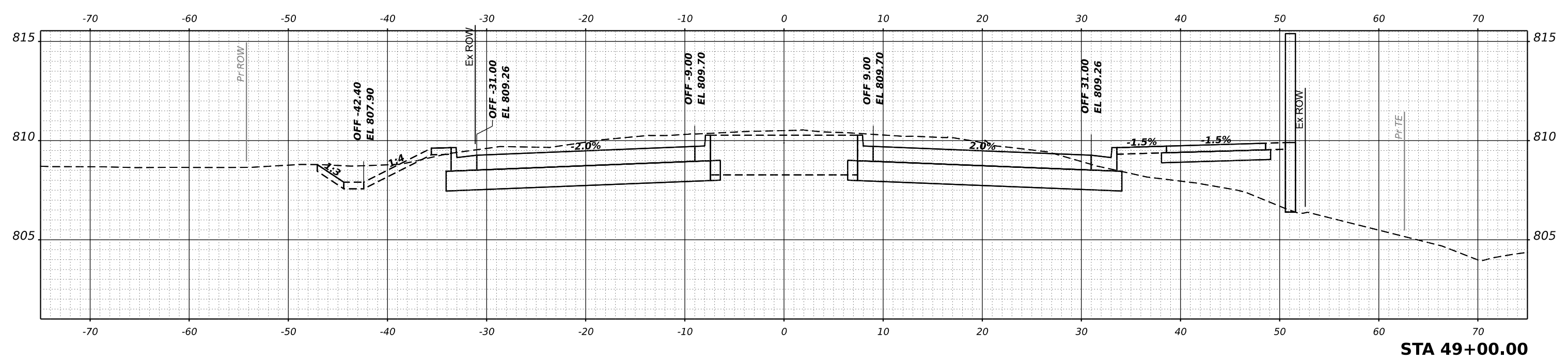
STATE OF ILLINOIS
DEPARTMENT OF TRANSPORTATION

SOUTH McLEAN BLVD - STEARNS RD TO SPRING ST
CROSS SECTIONS

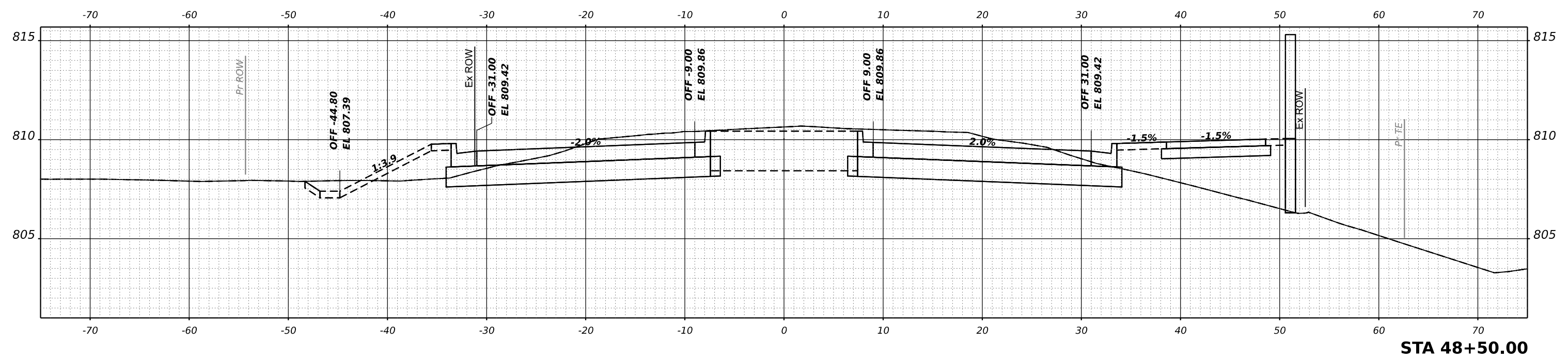
SCALE: 1"=5'H, 1"=2.5'V SHEET OF SHEETS STA.

F.A.U. RTE.	SECTION	COUNTY	TOTAL SHEETS	SHEET NO.
2509	18-00050-00-PV	KANE	258	232
CONTRACT NO. 61J65				
ILLINOIS FED. AID PROJECT				

FINAL SURVEY	SURVEYED	DATE
SURVEY	PLOTTED	
NOTE BOOK	TEMPLATE	
NO.	AREAS CHECKED	



ORIGINAL SURVEY	SURVEYED	DATE
SURVEY	PLOTTED	
NOTE BOOK	TEMPLATE	
NO.	AREAS CHECKED	



MODEL: McLean - 48+50.00 (Sheet)
 FILE NAME: P:\2021\180050\CADD\Sheet\180050-shr-x.dgn

HAMPTON, LENZINI AND RENWICK, INC.
 180 CHERRY STREET
 ELGIN, ILLINOIS 60123
 ILLINOIS PROFESSIONAL DESIGN FIRM
 LS / PE / SE CORP. 184.000959

USER NAME	knelm	DESIGNED	KN	REVISED	-
		DRAWN	SS	REVISED	-
PLOT SCALE	0.16666667 / in.	CHECKED	NP	REVISED	-
PLOT DATE	1/30/2024	DATE	6/8/23	REVISED	-

**STATE OF ILLINOIS
 DEPARTMENT OF TRANSPORTATION**

**SOUTH McLEAN BLVD - STEARNS RD TO SPRING ST
 CROSS SECTIONS**

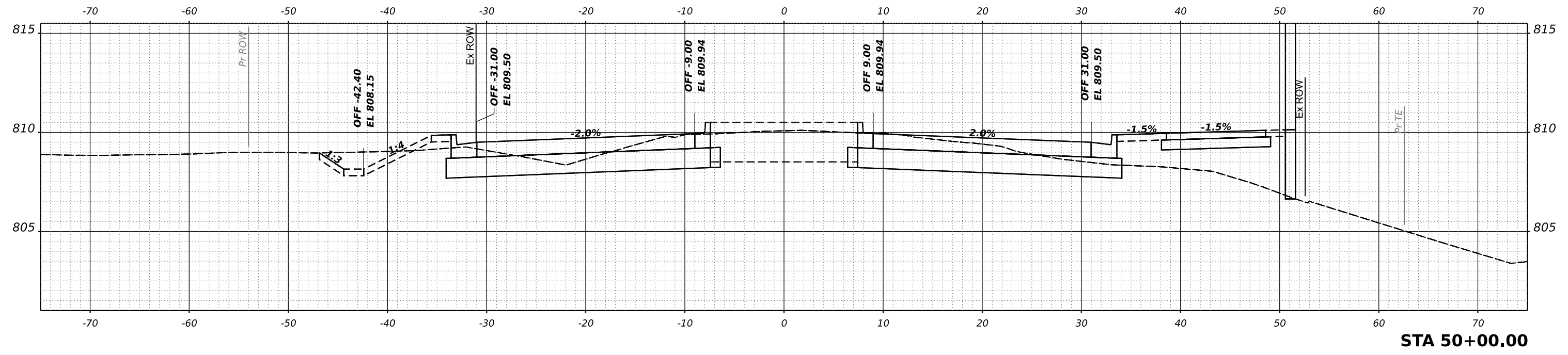
SCALE: 1"=5'H, 1"=2.5'V SHEET OF SHEETS STA.

F.A.U. RTE.	SECTION	COUNTY	TOTAL SHEETS	SHEET NO.
2509	18-00050-00-PV	KANE	258	233
CONTRACT NO. 61J65				
ILLINOIS FED. AID PROJECT				

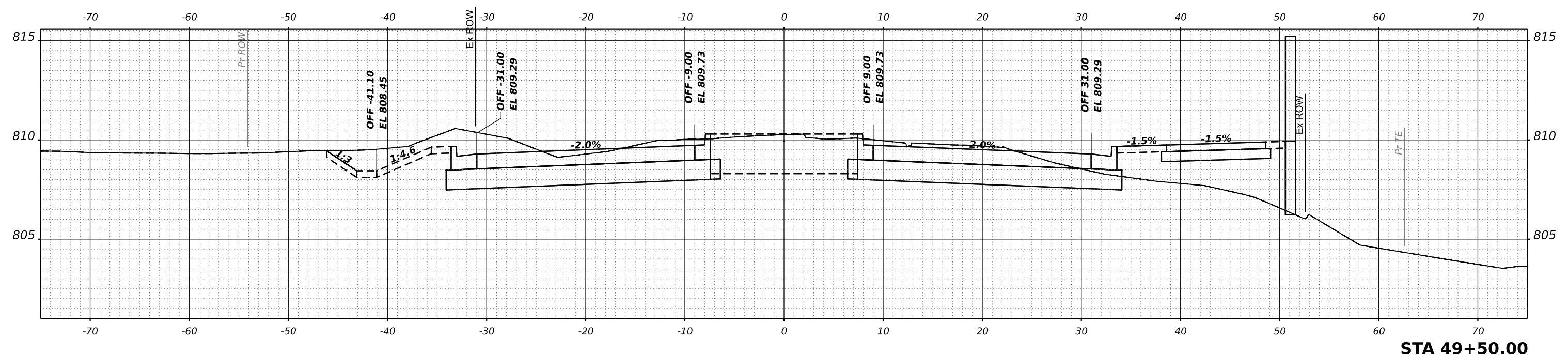
FINAL SURVEY	SURVEYED	DATE
NOTE BOOK	PLOTTED	BY
NO.	TEMPLATE	
	AREAS CHECKED	

ORIGINAL SURVEY	SURVEYED	DATE
NOTE BOOK	PLOTTED	BY
NO.	TEMPLATE	
	AREAS CHECKED	

MODEL: McLean - 49+50.00 (Sheet)
 FILE NAME: P:\2021\180050\CADD\Sheet\180050-shr-x.dgn



STA 50+00.00



STA 49+50.00

HAMPTON, LENZINI AND RENWICK, INC.
 1800 SHENANDOAH DRIVE
 ELGIN, ILLINOIS 60123
 ILLINOIS PROFESSIONAL DESIGN FIRM
 LS / PE / SE CORP. 184.000959

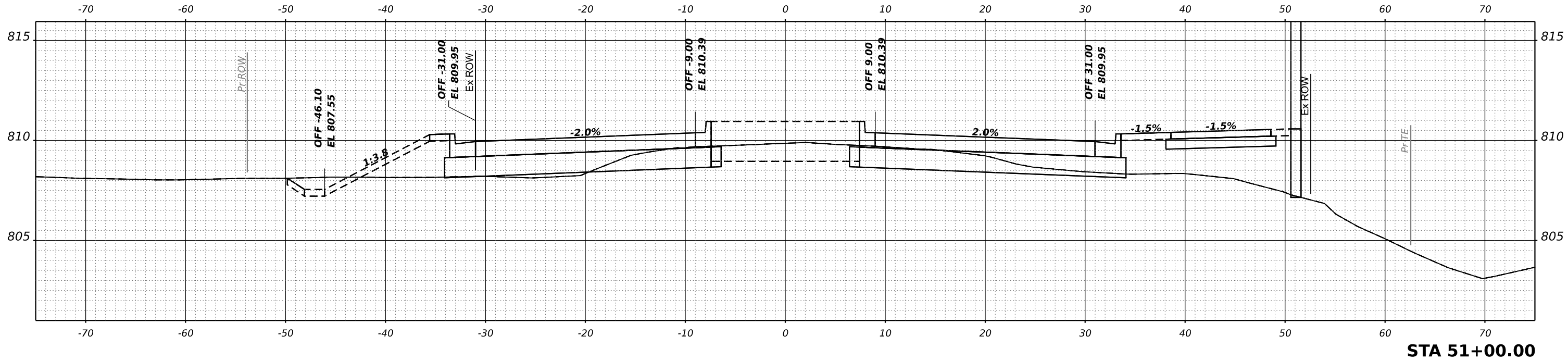
USER NAME	knelm	DESIGNED	KN	REVISED	-
		DRAWN	SS	REVISED	-
PLOT SCALE	0.16666667 1/in.	CHECKED	NP	REVISED	-
PLOT DATE	1/30/2024	DATE	6/8/23	REVISED	-

**STATE OF ILLINOIS
 DEPARTMENT OF TRANSPORTATION**

**SOUTH McLEAN BLVD - STEARNS RD TO SPRING ST
 CROSS SECTIONS**
 SCALE: 1"=5'H, 1"=2.5'V SHEET OF SHEETS STA.

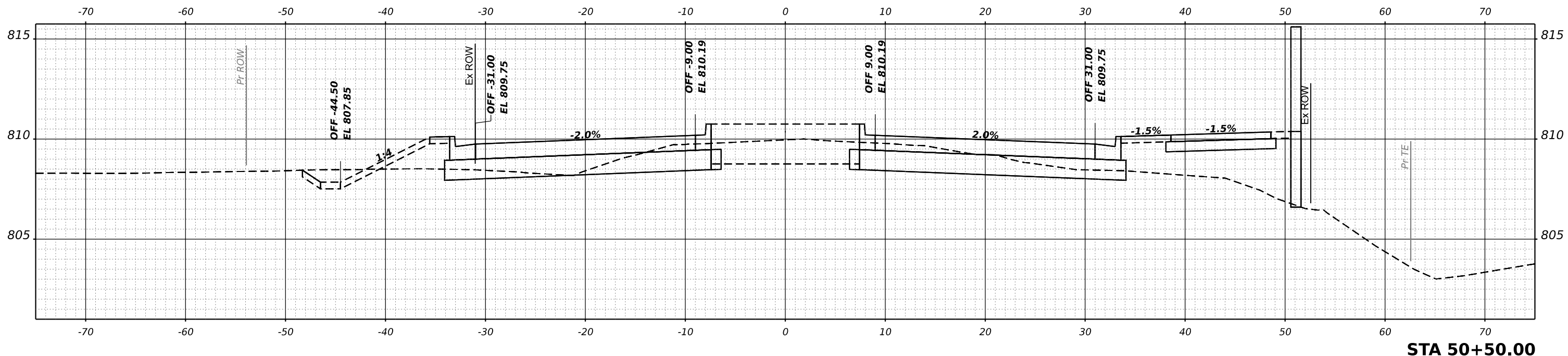
F.A.U. RTE.	SECTION	COUNTY	TOTAL SHEETS	SHEET NO.
2509	18-00050-00-PV	KANE	258	234
CONTRACT NO. 61J65				
ILLINOIS FED. AID PROJECT				

FINAL SURVEY	SURVEYED	DATE
NOTE BOOK	PLOTTED	BY
NO.	TEMPLATE	
	AREAS CHECKED	



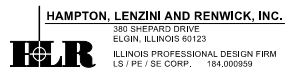
STA 51+00.00

ORIGINAL SURVEY	SURVEYED	DATE
NOTE BOOK	PLOTTED	BY
NO.	TEMPLATE	
	AREAS CHECKED	



STA 50+50.00

MODEL: McLean - 50+50.00 (Sheet)
 FILE NAME: P:\2021\180050\CADD\Sheet\180050-50+50.dgn



USER NAME	knelm	DESIGNED	KN	REVISED	-
		DRAWN	SS	REVISED	-
PLOT SCALE	0.16666667 / in.	CHECKED	NP	REVISED	-
PLOT DATE	1/30/2024	DATE	6/8/23	REVISED	-

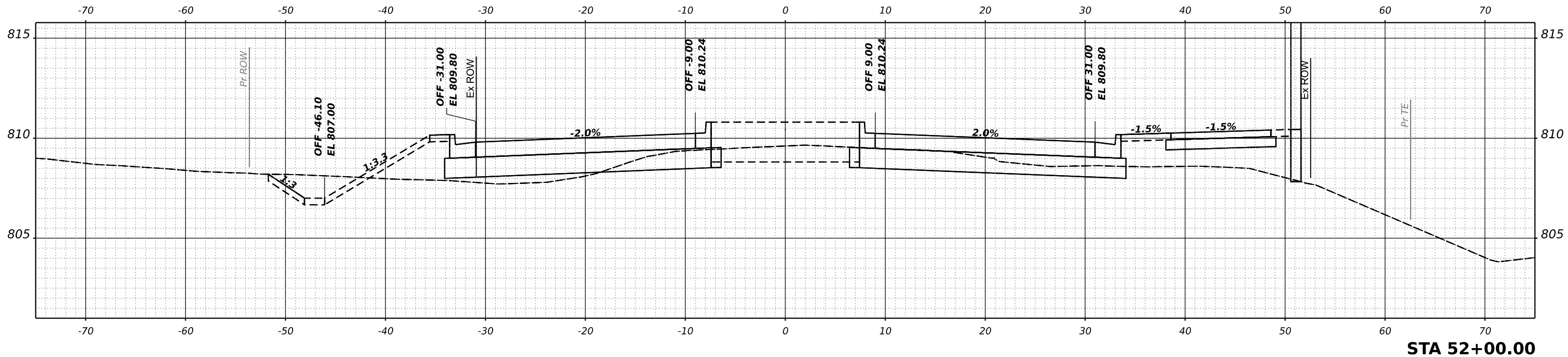
STATE OF ILLINOIS
 DEPARTMENT OF TRANSPORTATION

SOUTH McLEAN BLVD - STEARNS RD TO SPRING ST
 CROSS SECTIONS

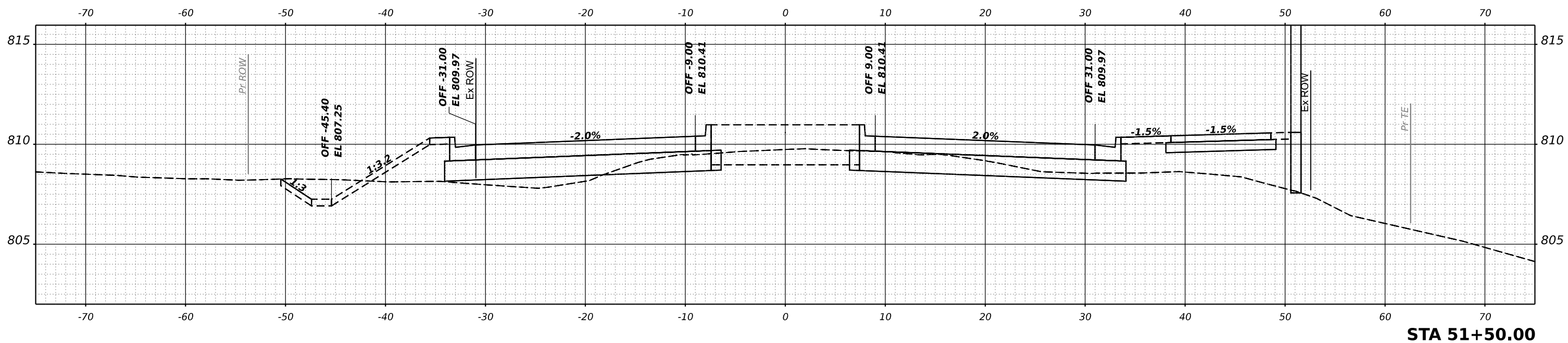
SCALE: 1"=5'H, 1"=2.5'V SHEET OF SHEETS STA.

F.A.U. RTE.	SECTION	COUNTY	TOTAL SHEETS	SHEET NO.
2509	18-00050-00-PV	KANE	258	235
				CONTRACT NO. 61J65
				ILLINOIS FED. AID PROJECT

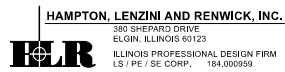
FINAL SURVEY NO.	SURVEYED	DATE
NOTE BOOK	PLOTTED	
AREAS CHECKED	TEMPLATE	
	AREAS CHECKED	



ORIGINAL SURVEY NO.	SURVEYED	DATE
NOTE BOOK	PLOTTED	
AREAS CHECKED	TEMPLATE	
	AREAS CHECKED	



MODEL: McLean - 51+50.00 (Sheet)
 FILE NAME: P:\2023\180050\CADD\Sheet\180050-51+50.dgn



USER NAME	knelfms	DESIGNED	KN	REVISED	-
		DRAWN	SS	REVISED	-
PLOT SCALE	0.16666667 1/in.	CHECKED	NP	REVISED	-
PLOT DATE	1/30/2024	DATE	6/8/23	REVISED	-

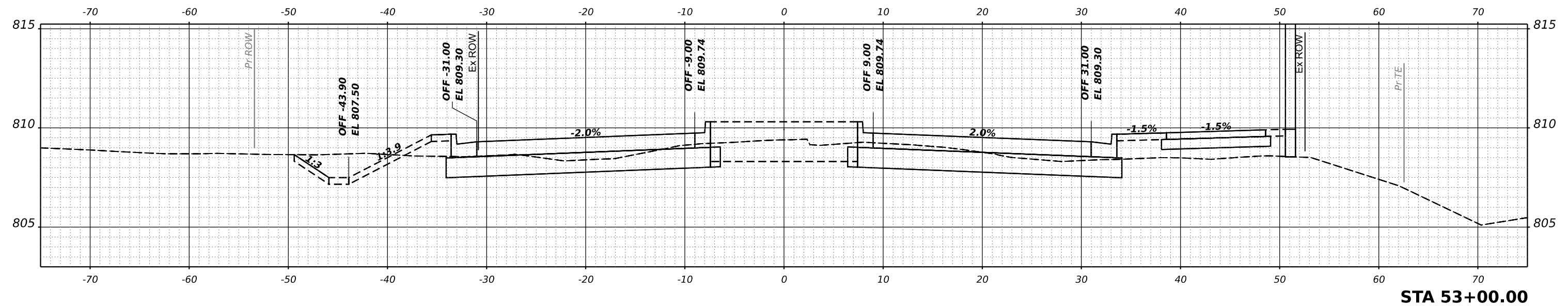
STATE OF ILLINOIS
 DEPARTMENT OF TRANSPORTATION

SOUTH McLEAN BLVD - STEARNS RD TO SPRING ST
 CROSS SECTIONS

SCALE: 1"=5'H, 1"=2.5'V SHEET OF SHEETS STA.

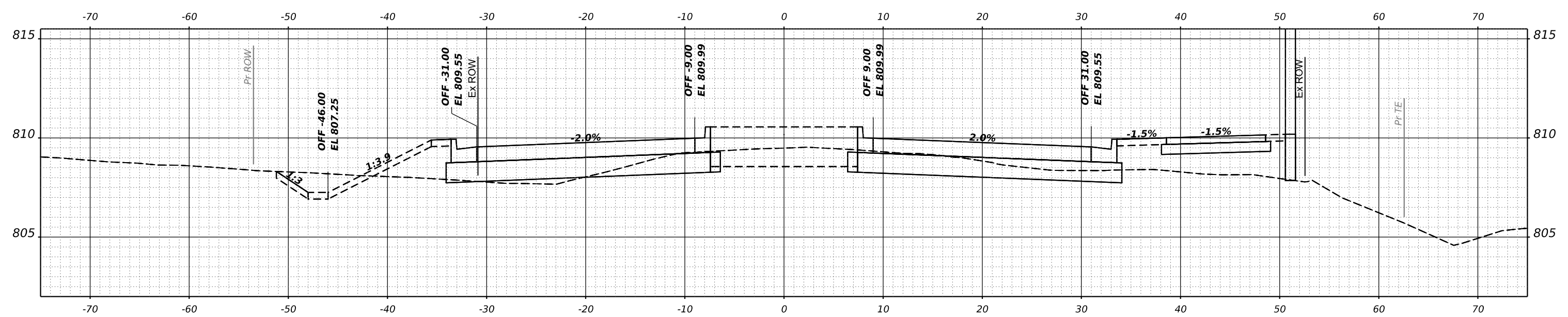
F.A.U. RTE.	SECTION	COUNTY	TOTAL SHEETS	SHEET NO.
2509	18-00050-00-PV	KANE	258	236
CONTRACT NO. 61J65				
ILLINOIS FED. AID PROJECT				

FINAL SURVEY	SURVEYED	DATE
NOTE BOOK	PLOTTED	BY
NO.	TEMPLATE	
	AREAS CHECKED	
	AREAS CHECKED	



STA 53+00.00

ORIGINAL SURVEY	SURVEYED	DATE
NOTE BOOK	PLOTTED	BY
NO.	TEMPLATE	
	AREAS CHECKED	
	AREAS CHECKED	



STA 52+50.00

MODEL: McLean - 52+50.00 (Sheet)
 FILE NAME: P:\2023\180050\CADD\Sheet\180050-sh1-x.dgn

HAMPTON, LENZINI AND RENWICK, INC.
 1800 SHENANDOAH DRIVE
 ELGIN, ILLINOIS 60123
 ILLINOIS PROFESSIONAL DESIGN FIRM
 LS / PE / SE CORP. 184.000959

USER NAME	knelfms	DESIGNED	KN	REVISED	-
		DRAWN	SS	REVISED	-
PLOT SCALE	0.16666667 1/in.	CHECKED	NP	REVISED	-
PLOT DATE	1/30/2024	DATE	6/8/23	REVISED	-

**STATE OF ILLINOIS
 DEPARTMENT OF TRANSPORTATION**

**SOUTH McLEAN BLVD - STEARNS RD TO SPRING ST
 CROSS SECTIONS**

SCALE: 1"=5'H, 1"=2.5'V SHEET OF SHEETS STA.

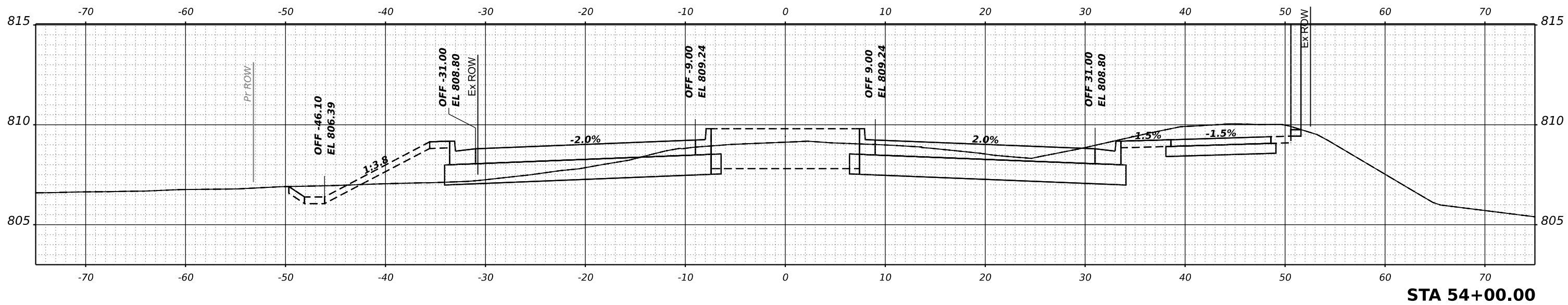
F.A.U. RTE.	SECTION	COUNTY	TOTAL SHEETS	SHEET NO.
2509	18-00050-00-PV	KANE	258	237
CONTRACT NO. 61J65				

ILLINOIS FED. AID PROJECT

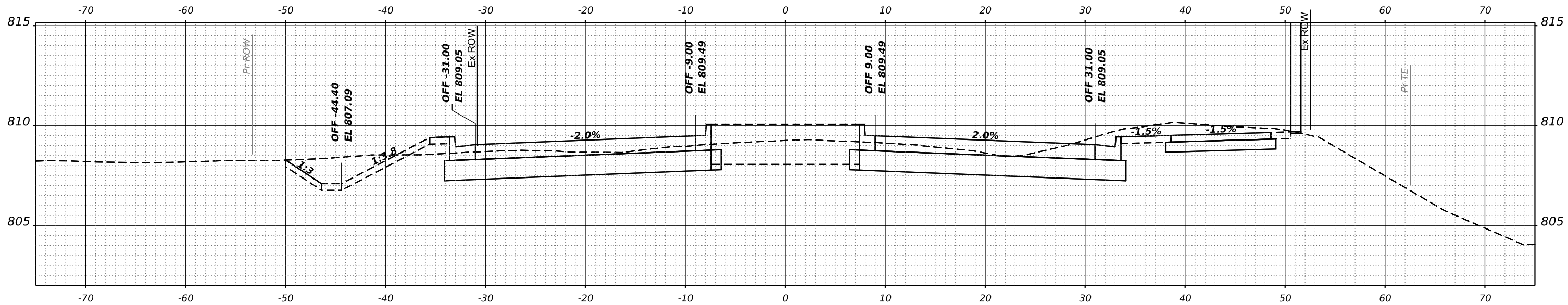
FINAL SURVEY	SURVEYED	DATE
NOTE BOOK	PLOTTED	
NO.	TEMPLATE	
	AREAS CHECKED	
	AREAS CHECKED	

ORIGINAL SURVEY	SURVEYED	DATE
NOTE BOOK	PLOTTED	
NO.	TEMPLATE	
	AREAS CHECKED	
	AREAS CHECKED	

MODEL: McLean - 53+50.00 (Sheet)
 FILE NAME: P:\2021\180050\CADD\Sheet\180050-sh1-x.dgn



STA 54+00.00



STA 53+50.00

HAMPTON, LENZINI AND RENWICK, INC.
 1800 SHENANDOAH DRIVE
 ELGIN, ILLINOIS 60123
 ILLINOIS PROFESSIONAL DESIGN FIRM
 LS / PE / SE CORP. 184.000959

USER NAME	knelm	DESIGNED	KN	REVISED	-
		DRAWN	SS	REVISED	-
PLOT SCALE	0.16666667 / in.	CHECKED	NP	REVISED	-
PLOT DATE	1/30/2024	DATE	6/8/23	REVISED	-

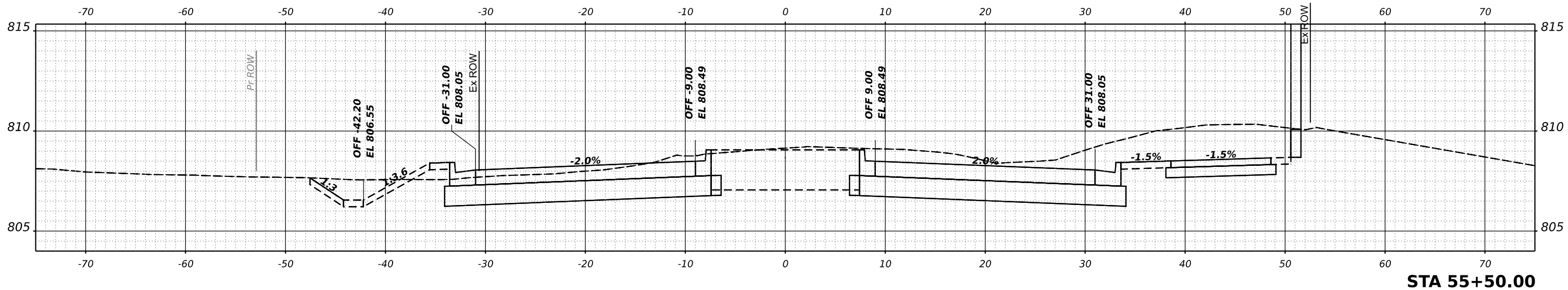
**STATE OF ILLINOIS
 DEPARTMENT OF TRANSPORTATION**

**SOUTH McLEAN BLVD - STEARNS RD TO SPRING ST
 CROSS SECTIONS**

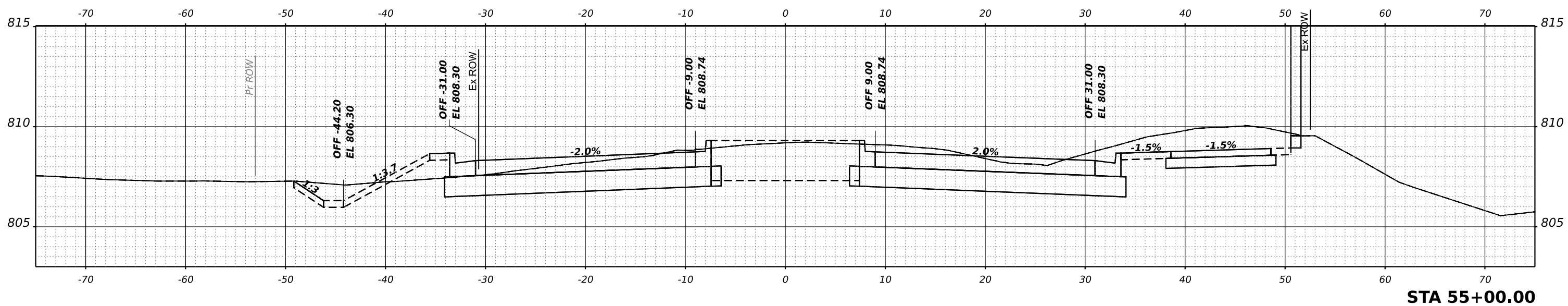
SCALE: 1"=5'H, 1"=2.5'V SHEET OF SHEETS STA.

F.A.U. RTE.	SECTION	COUNTY	TOTAL SHEETS	SHEET NO.
2509	18-00050-00-PV	KANE	258	238
				CONTRACT NO. 61J65
				ILLINOIS FED. AID PROJECT

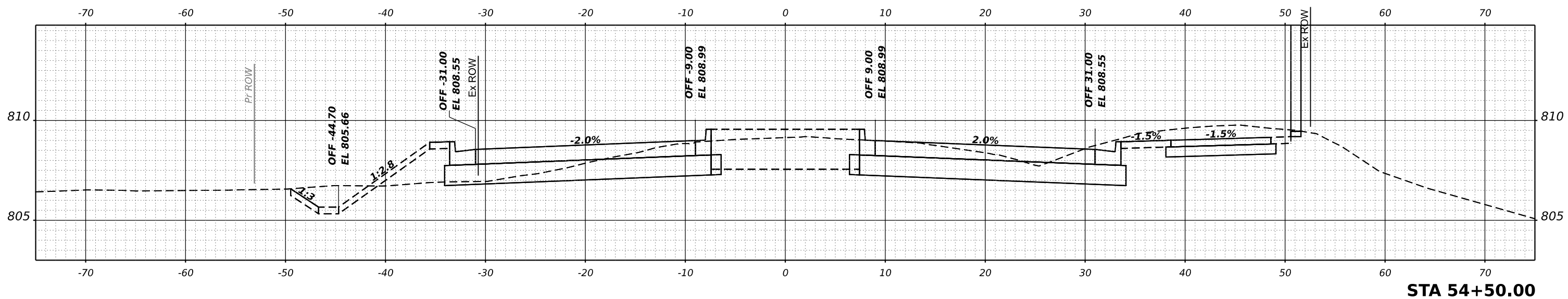
DATE	
BY	
SURVEYED	
PLOTTED	
TEMPLATE	
AREAS	
CHECKED	
NO.	
FINAL SURVEY	
NOTE BOOK	
NO.	



DATE	
BY	
SURVEYED	
PLOTTED	
TEMPLATE	
AREAS	
CHECKED	
NO.	
ORIGINAL SURVEY	
NOTE BOOK	
NO.	



DATE	
BY	
SURVEYED	
PLOTTED	
TEMPLATE	
AREAS	
CHECKED	
NO.	
ORIGINAL SURVEY	
NOTE BOOK	
NO.	



MODEL: McLean - 54+50.00 (Sheet)
 FILE NAME: P:\2021\180050\CADD\Sheet\180050-54+50.dgn

HAMPTON, LENZINI AND RENWICK, INC.
 181 SHENANDOAH DRIVE
 ELGIN, ILLINOIS 60123
 ILLINOIS PROFESSIONAL DESIGN FIRM
 LS / PE / SE CORP. 184.000959

USER NAME	knelfms	DESIGNED	KN	REVISED	-
		DRAWN	SS	REVISED	-
PLOT SCALE	0.16666667 1/in.	CHECKED	NP	REVISED	-
PLOT DATE	1/30/2024	DATE	6/8/23	REVISED	-

**STATE OF ILLINOIS
 DEPARTMENT OF TRANSPORTATION**

**SOUTH McLEAN BLVD - STEARNS RD TO SPRING ST
 CROSS SECTIONS**

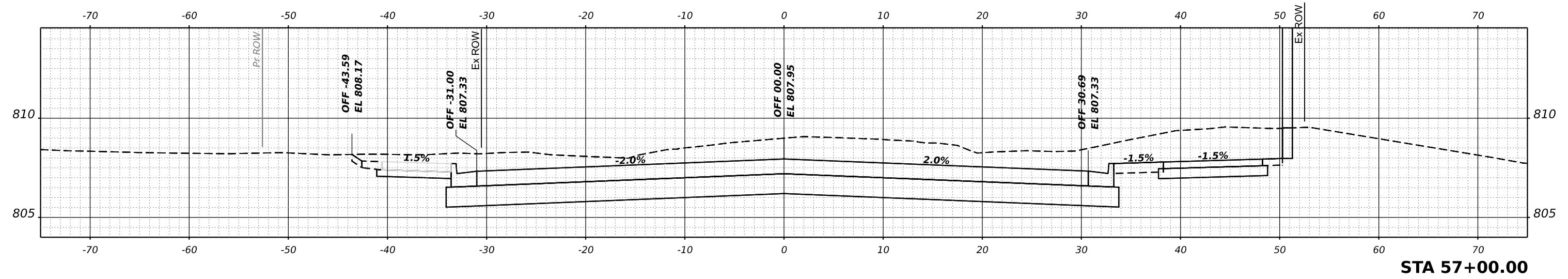
SCALE: 1"=5'H, 1"=2.5'V SHEET OF SHEETS STA.

F.A.U. RTE.	SECTION	COUNTY	TOTAL SHEETS	SHEET NO.
2509	18-00050-00-PV	KANE	258	239
CONTRACT NO. 61J65				
ILLINOIS FED. AID PROJECT				

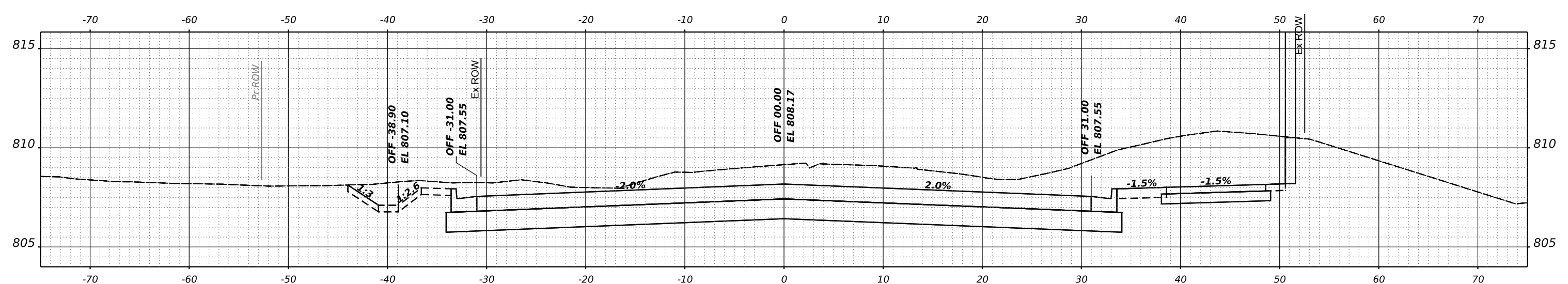
FINAL SURVEY	SURVEYED	DATE
NOTE BOOK	PLOTTED	BY
NO.	TEMPLATE	
	AREAS CHECKED	
	AREAS CHECKED	

ORIGINAL SURVEY	SURVEYED	DATE
NOTE BOOK	PLOTTED	BY
NO.	TEMPLATE	
	AREAS CHECKED	
	AREAS CHECKED	

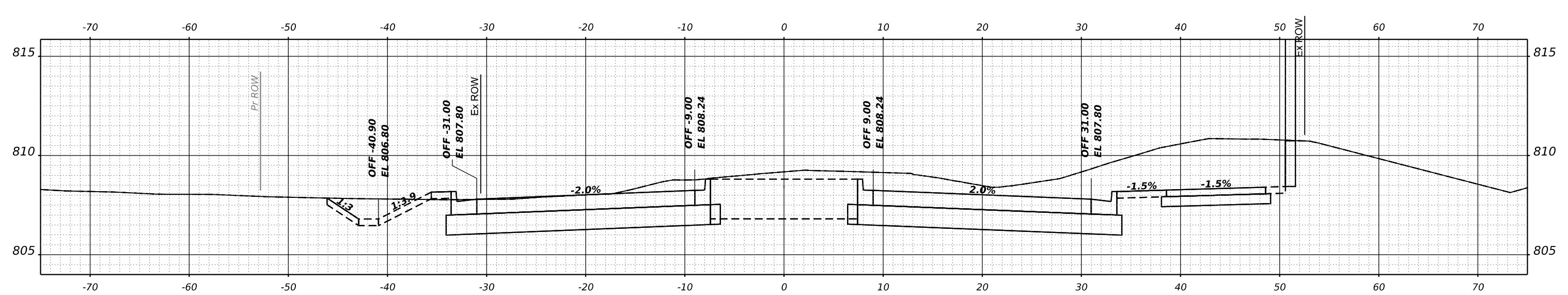
MODEL: McLean - 56+00.00 (Sheet)
 FILE NAME: P:\2021\180050\CADD\Sheet\180050-shr-x.dgn



STA 57+00.00



STA 56+50.00

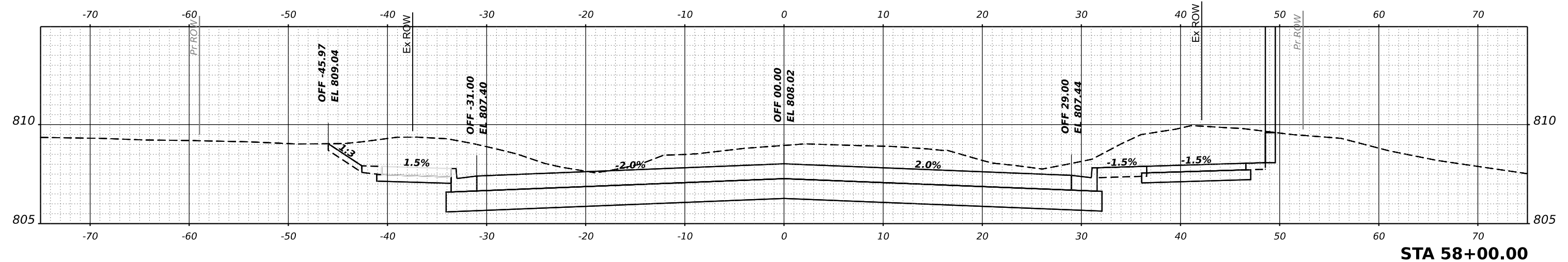


STA 56+00.00

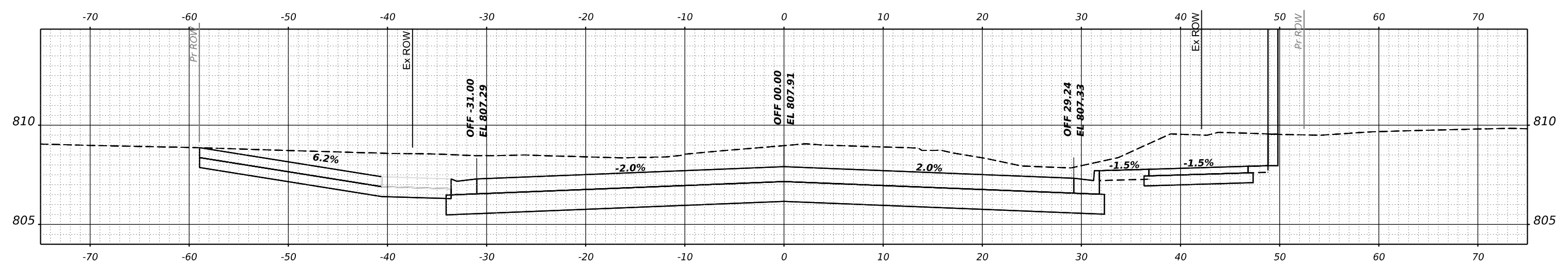
<p>HAMPTON, LENZINI AND RENWICK, INC. 180 SHENANDOAH DRIVE ELGIN, ILLINOIS 60123 ILLINOIS PROFESSIONAL DESIGN FIRM LS / PE / SE CORP. 184.000959</p>	USER NAME = knelms DESIGNED - KN DRAWN - SS CHECKED - NP DATE - 6/8/23	REVISED - REVISED - REVISED - REVISED -	STATE OF ILLINOIS DEPARTMENT OF TRANSPORTATION	SOUTH McLEAN BLVD - STEARNS RD TO SPRING ST CROSS SECTIONS			F.A.U. - RTE. 2509 SECTION 18-00050-00-PV COUNTY KANE TOTAL SHEETS 258 SHEET NO. 240 CONTRACT NO. 61J65
	PLOT SCALE = 0.16666667' / in. PLOT DATE = 1/30/2024	SCALE: 1"=5'H, 1"=2.5'V SHEET OF SHEETS STA.		ILLINOIS FED. AID PROJECT			

DATE	
BY	
FINAL SURVEY	SURVEYED
NOTE BOOK	PLOTTED
NO.	TEMPLATE
	AREAS
	CHECKED
	AREAS
	CHECKED

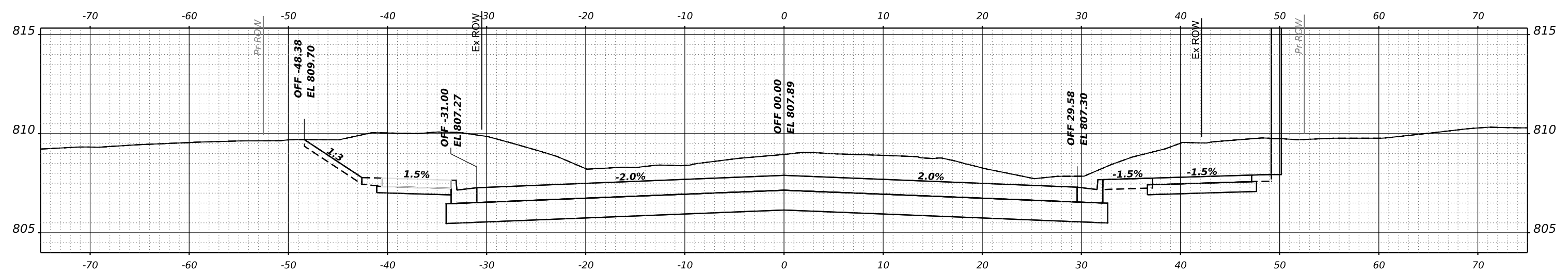
DATE	
BY	
ORIGINAL SURVEY	SURVEYED
NOTE BOOK	PLOTTED
NO.	TEMPLATE
	AREAS
	CHECKED
	AREAS
	CHECKED



STA 58+00.00



STA 57+65.39



STA 57+50.00

MODEL: McLean - 57+50.00 (Sheet)
 FILE NAME: P:\2021\180050\CADD\Sheet\180050-shr-x.dgn

HAMPTON, LENZINI AND RENWICK, INC.
 180 SHENANDOAH DRIVE
 ELGIN, ILLINOIS 60123
 ILLINOIS PROFESSIONAL DESIGN FIRM
 LS / PE / SE CORP. 184.000959

USER NAME	knelm	DESIGNED	KN	REVISED	-
		DRAWN	SS	REVISED	-
PLOT SCALE	0.16666667 / in.	CHECKED	NP	REVISED	-
PLOT DATE	1/30/2024	DATE	6/8/23	REVISED	-

**STATE OF ILLINOIS
 DEPARTMENT OF TRANSPORTATION**

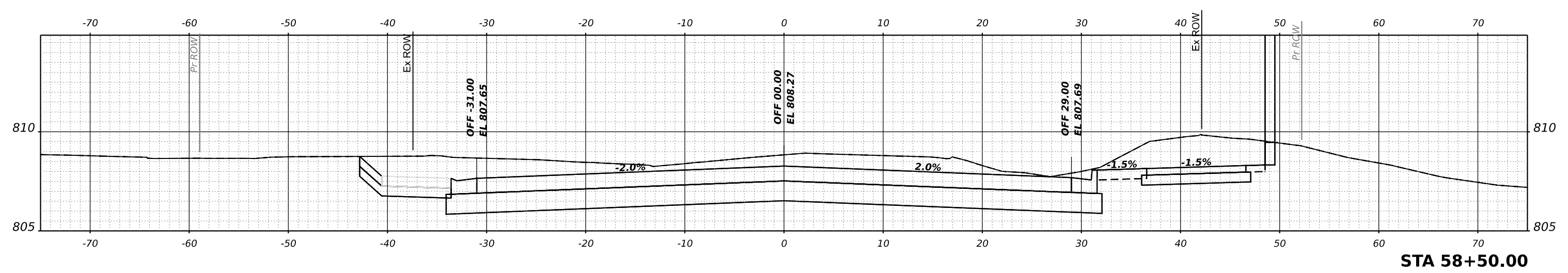
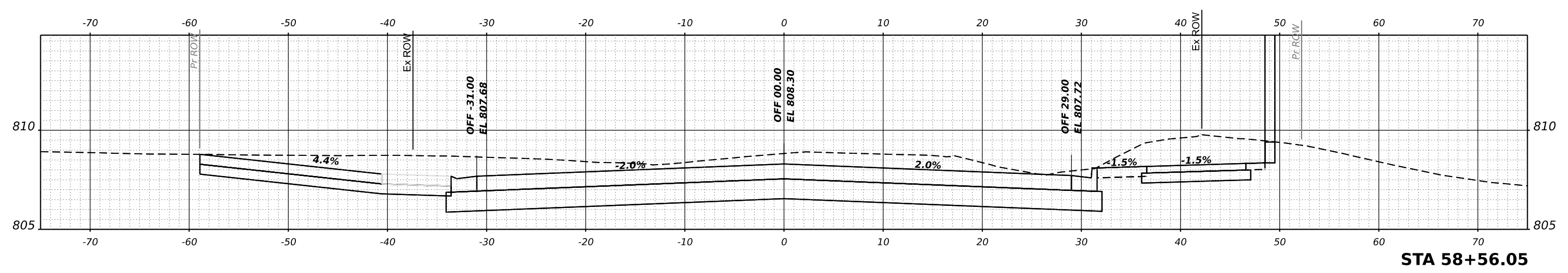
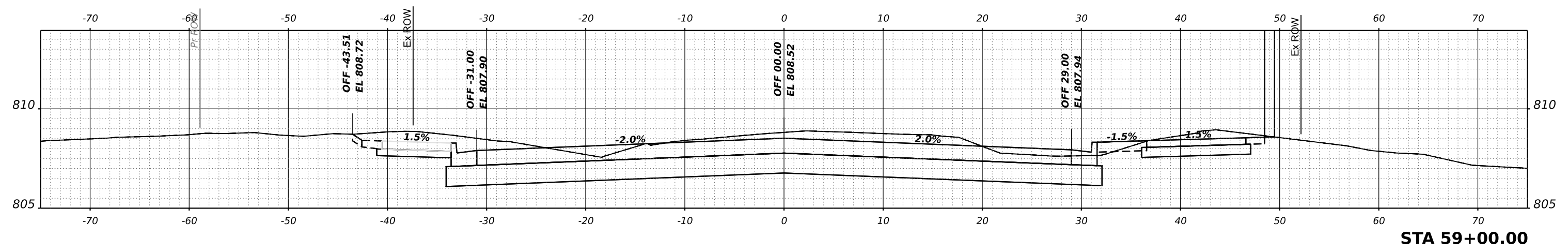
**SOUTH McLEAN BLVD - STEARNS RD TO SPRING ST
 CROSS SECTIONS**
 SCALE: 1"=5'H, 1"=2.5'V SHEET OF SHEETS STA.

F.A.U. RTE.	SECTION	COUNTY	TOTAL SHEETS	SHEET NO.
2509	18-00050-00-PV	KANE	258	241
				CONTRACT NO. 61J65
				ILLINOIS FED. AID PROJECT

DATE	
BY	
FINAL SURVEY	SURVEYED
NOTE BOOK	PLOTTED
NO.	TEMPLATE
	AREAS
	CHECKED

DATE	
BY	
ORIGINAL SURVEY	SURVEYED
NOTE BOOK	PLOTTED
NO.	TEMPLATE
	AREAS
	CHECKED

MODEL: McLean - 58+50.00 (Sheet)
 FILE NAME: P:\2021\180050\CAD\Drawings\2\CADD_Sheets\180050-shr-x.dgn



HAMPTON, LENZINI AND RENWICK, INC.
 300 SHENANDOAH DRIVE
 ELGIN, ILLINOIS 60123
 ILLINOIS PROFESSIONAL DESIGN FIRM
 LS / PE / SE CORP. 184.000959

USER NAME	knelfms	DESIGNED	KN	REVISED	-
DRAWN	SS	DRAWN	SS	REVISED	-
CHECKED	NP	CHECKED	NP	REVISED	-
DATE	6/8/23	DATE	6/8/23	REVISED	-
PLOT SCALE	0.16666667 1/in.				
PLOT DATE	1/30/2024				

**STATE OF ILLINOIS
 DEPARTMENT OF TRANSPORTATION**

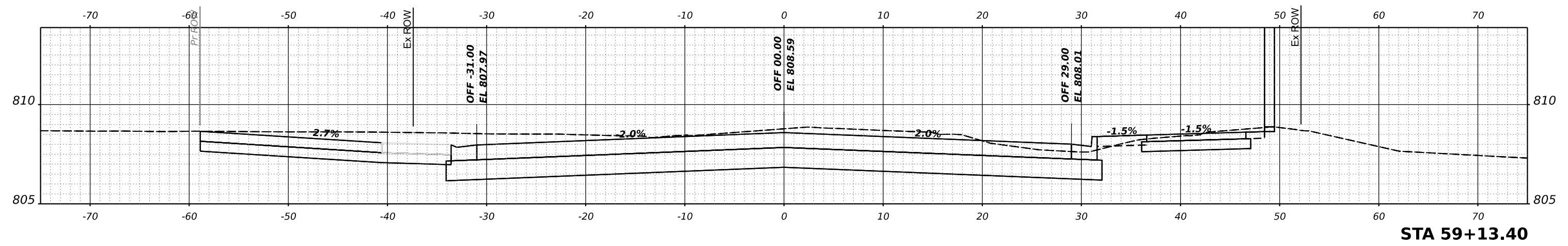
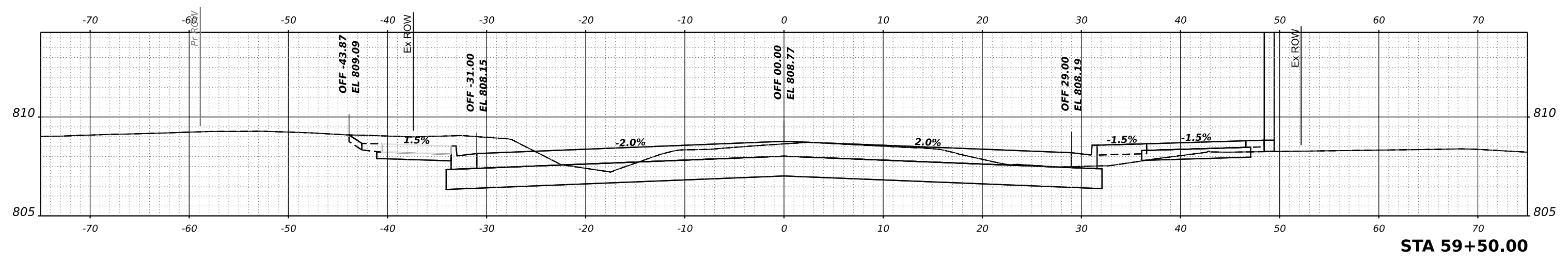
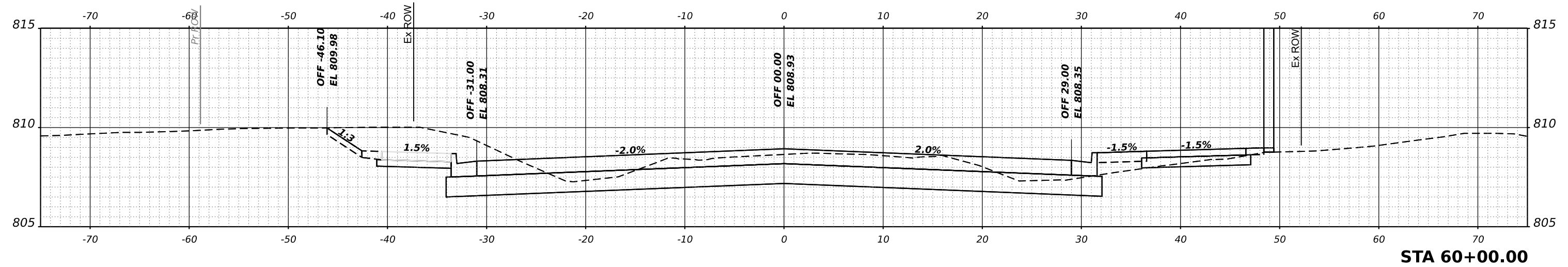
**SOUTH McLEAN BLVD - STEARNS RD TO SPRING ST
 CROSS SECTIONS**
 SCALE: 1"=5'H, 1"=2.5'V SHEET OF SHEETS STA.

F.A.U. RTE.	SECTION	COUNTY	TOTAL SHEETS	SHEET NO.
2509	18-00050-00-PV	KANE	258	242
CONTRACT NO. 61J65				
ILLINOIS FED. AID PROJECT				

DATE	
BY	
FINAL SURVEY	SURVEYED
NOTE BOOK	PLOTTED
NO.	TEMPLATE
	AREAS
	CHECKED
	AREAS
	CHECKED

DATE	
BY	
ORIGINAL SURVEY	SURVEYED
NOTE BOOK	PLOTTED
NO.	TEMPLATE
	AREAS
	CHECKED
	AREAS
	CHECKED

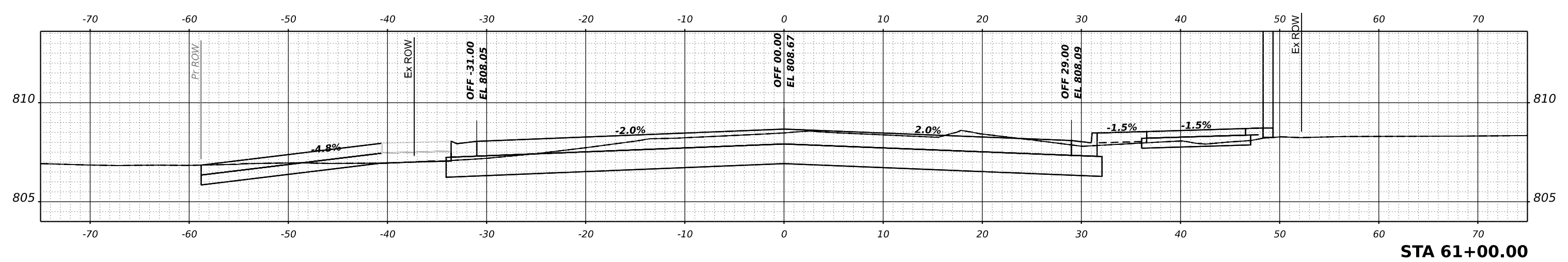
MODEL: McLean - 59+13.40 (Sheet)
 FILE NAME: P:\2021\180050\180050-00-PV\2\CADD_Sheets\180050-00-PV.dgn



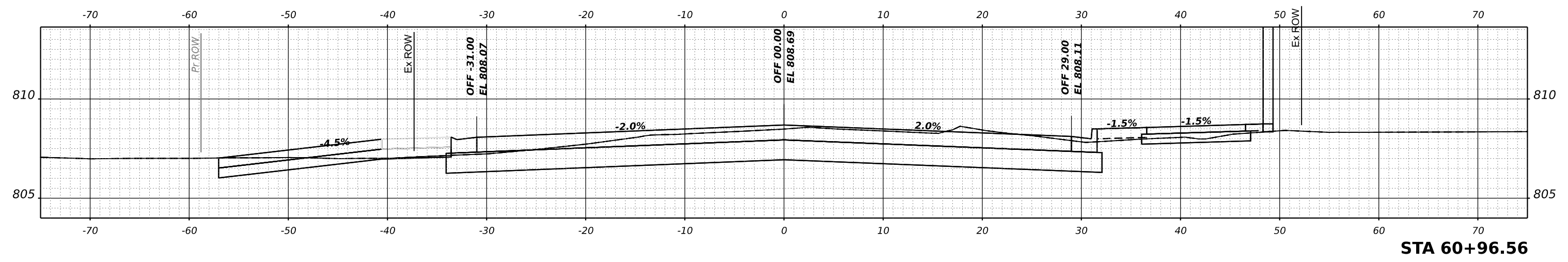
<p>HAMPTON, LENZI AND RENWICK, INC. 300 SHENANDOAH DRIVE ELGIN, ILLINOIS 60123 ILLINOIS PROFESSIONAL DESIGN FIRM LS / PE / SE CORP. 184.000959</p>	USER NAME = knelms	DESIGNED - KN	REVISED -	<p align="center">STATE OF ILLINOIS DEPARTMENT OF TRANSPORTATION</p> <p align="center">SOUTH McLEAN BLVD - STEARNS RD TO SPRING ST CROSS SECTIONS</p>	F.A.U. RTE. = 2509	SECTION = 18-00050-00-PV	COUNTY = KANE	TOTAL SHEETS = 258	SHEET NO. = 243	
	PLOT SCALE = 0.16666667 1/in.	CHECKED - NP	REVISED -		SCALE: 1"=5'H, 1"=2.5'V	CONTRACT NO. 61J65		ILLINOIS FED. AID PROJECT		
	PLOT DATE = 1/30/2024	DATE = 6/8/23	REVISED -		SHEET OF SHEETS STA.					

DATE	
BY	
SURVEYED	
PLOTTED	
TEMPLATE	
NOTE BOOK	
AREAS CHECKED	
NO.	

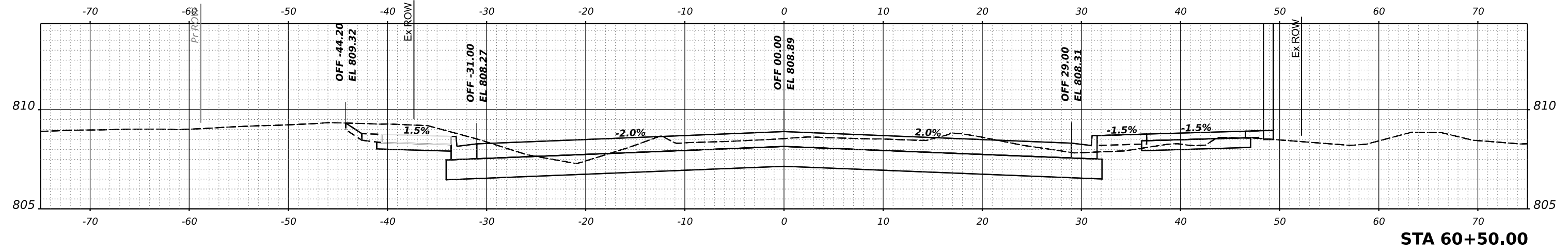
DATE	
BY	
SURVEYED	
PLOTTED	
TEMPLATE	
NOTE BOOK	
AREAS CHECKED	
NO.	



STA 61+00.00



STA 60+96.56



STA 60+50.00

MODEL: McLean - 60+50.00 (Sheet)
 FILE NAME: P:\2021\180894\CADD\Sheet\180894-shr-x.dgn

HAMPTON, LENZINI AND RENWICK, INC.
 300 SHENANDOAH DRIVE
 ELGIN, ILLINOIS 60123
 ILLINOIS PROFESSIONAL DESIGN FIRM
 LS / PE / SE CORP. 184.000959

USER NAME	knelfms	DESIGNED	KN	REVISED	-
		DRAWN	SS	REVISED	-
PLOT SCALE	0.16666667 / in.	CHECKED	NP	REVISED	-
PLOT DATE	1/30/2024	DATE	6/8/23	REVISED	-

**STATE OF ILLINOIS
 DEPARTMENT OF TRANSPORTATION**

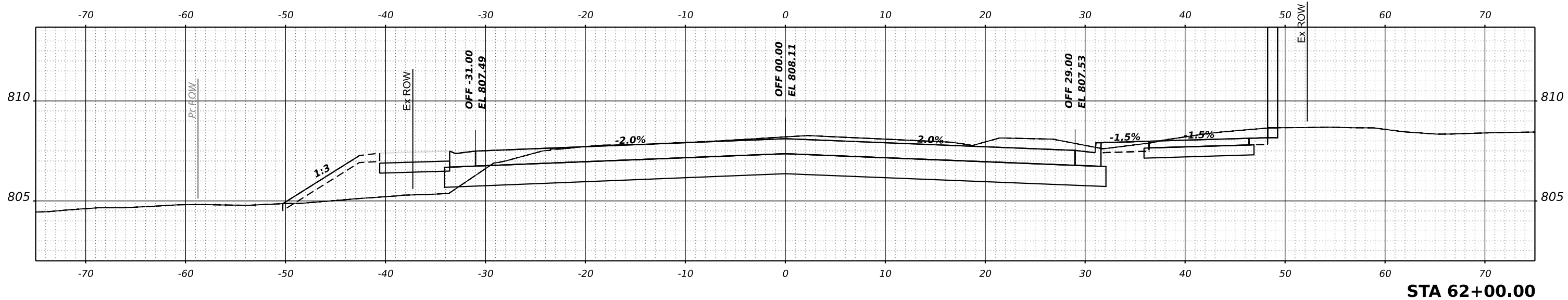
**SOUTH McLEAN BLVD - STEARNS RD TO SPRING ST
 CROSS SECTIONS**
 SCALE: 1"=5'H, 1"=2.5'V SHEET OF SHEETS STA.

F.A.U. RTE.	SECTION	COUNTY	TOTAL SHEETS	SHEET NO.
2509	18-00050-00-PV	KANE	258	244
CONTRACT NO. 61J65				
ILLINOIS FED. AID PROJECT				

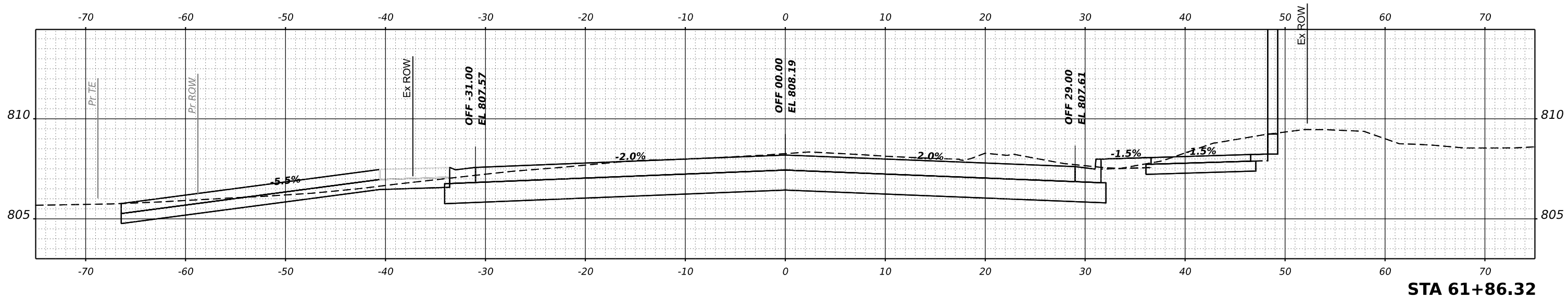
DATE	
BY	
SURVEYED	
PLOTTED	
TEMPLATE	
AREAS	
CHECKED	
NO.	

DATE	
BY	
SURVEYED	
PLOTTED	
TEMPLATE	
AREAS	
CHECKED	
NO.	

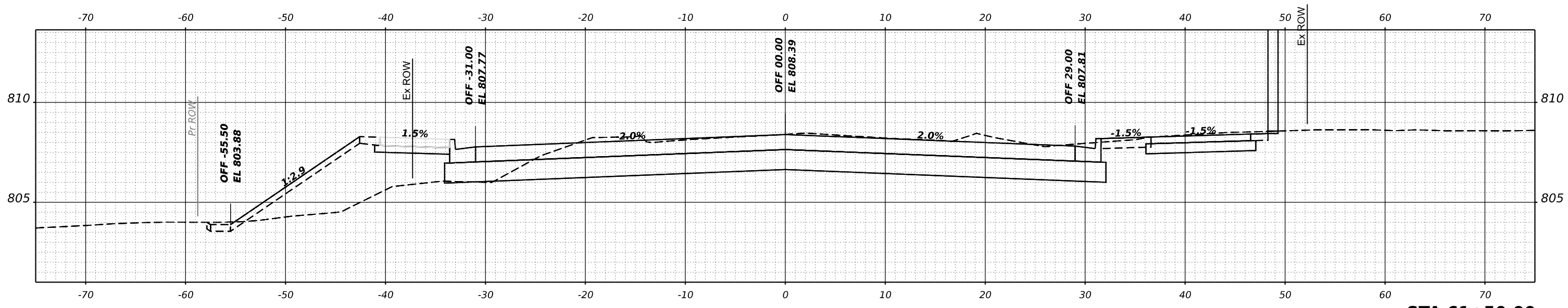
MODEL: McLean - 61+50.00 (Sheet)
 FILE NAME: P:\2021\180050\CADD\Sheet\180050-shr-x.dgn



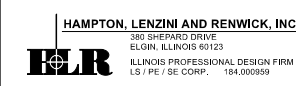
STA 62+00.00



STA 61+86.32



STA 61+50.00



USER NAME	knelmms	DESIGNED	KN	REVISED	-
DRAWN	SS	REVISIONS		REVISED	-
PLOT SCALE	0.16666667 / in.	CHECKED	NP	REVISED	-
PLOT DATE	1/30/2024	DATE	6/8/23	REVISED	-

**STATE OF ILLINOIS
 DEPARTMENT OF TRANSPORTATION**

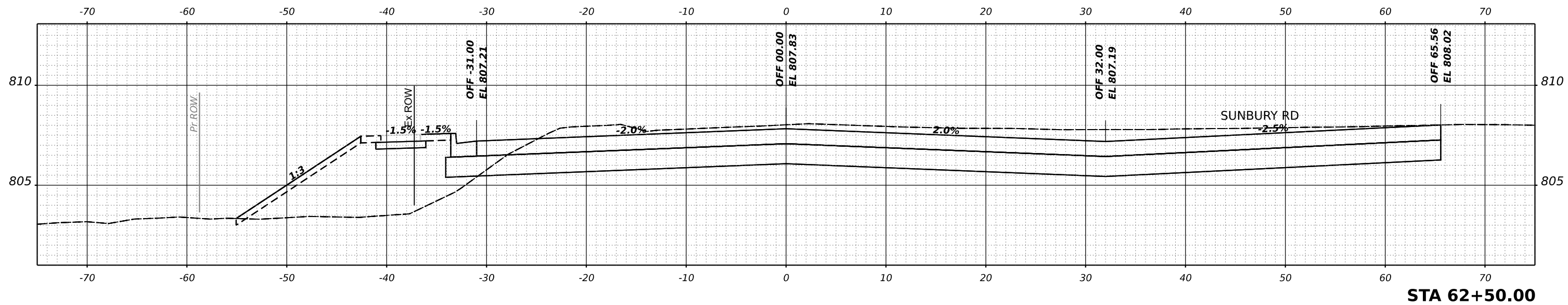
**SOUTH McLEAN BLVD - STEARNS RD TO SPRING ST
 CROSS SECTIONS**
 SCALE: 1"=5'H, 1"=2.5'V SHEET OF SHEETS STA.

F.A.U. RTE.	SECTION	COUNTY	TOTAL SHEETS	SHEET NO.
2509	18-00050-00-PV	KANE	258	245
CONTRACT NO. 61J65				
ILLINOIS FED. AID PROJECT				

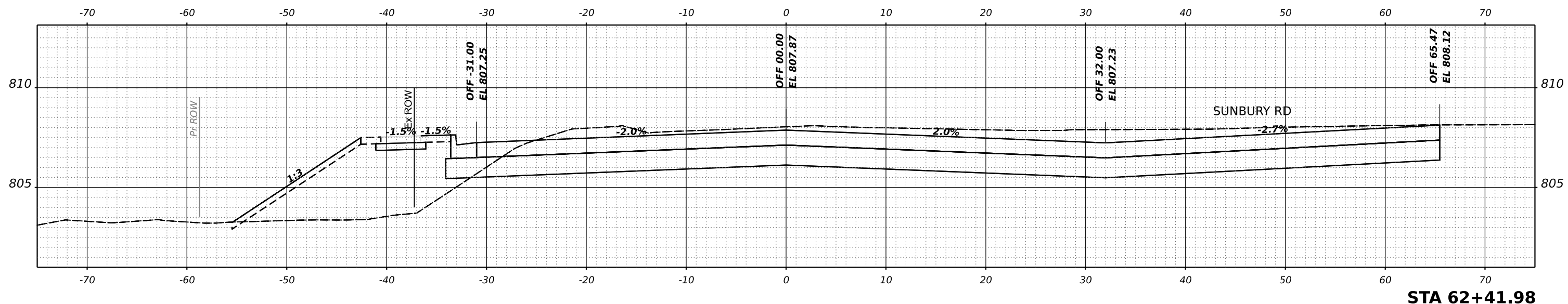
FINAL SURVEY	SURVEYED	DATE
NOTE BOOK	PLOTTED	
NO.	TEMPLATE	
	AREAS	
	CHECKED	

ORIGINAL SURVEY	SURVEYED	DATE
NOTE BOOK	PLOTTED	
NO.	TEMPLATE	
	AREAS	
	CHECKED	

MODEL: McLean - 62+41.98 (Sheet)
 FILE NAME: P:\2021\180050\180050-2\CADD_Sheets\180050-shr-x.dgn



STA 62+50.00



STA 62+41.98

HAMPTON, LENZINI AND RENWICK, INC.
 1800 SHERRARD DRIVE
 ELGIN, ILLINOIS 60123
 ILLINOIS PROFESSIONAL DESIGN FIRM
 LS / PE / SE CORP. 184.000959

USER NAME	knelfms	DESIGNED	KN	REVISED	-
		DRAWN	SS	REVISED	-
PLOT SCALE	0.16666667 1/in.	CHECKED	NP	REVISED	-
PLOT DATE	1/30/2024	DATE	6/8/23	REVISED	-

**STATE OF ILLINOIS
 DEPARTMENT OF TRANSPORTATION**

**SOUTH McLEAN BLVD - STEARNS RD TO SPRING ST
 CROSS SECTIONS**

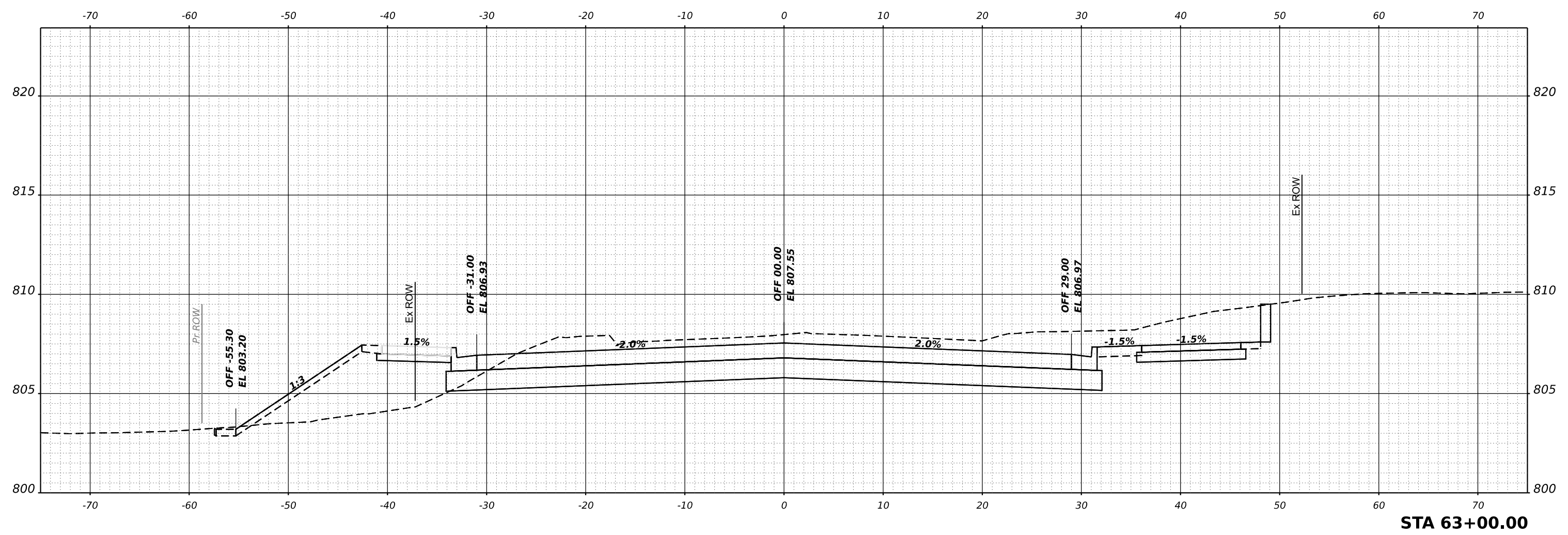
SCALE: 1"=5'H, 1"=2.5'V SHEET OF SHEETS STA.

F.A.U. RTE.	SECTION	COUNTY	TOTAL SHEETS	SHEET NO.
2509	18-00050-00-PV	KANE	258	246
CONTRACT NO. 61J65				
ILLINOIS FED. AID PROJECT				

FINAL SURVEY	SURVEYED	DATE
NOTE BOOK	PLOTTED	
NO.	TEMPLATE	
	AREAS	
	CHECKED	

ORIGINAL SURVEY	SURVEYED	DATE
NOTE BOOK	PLOTTED	
NO.	TEMPLATE	
	AREAS	
	CHECKED	

MODEL: McLean - 63+00.00 (Sheet)
 FILE NAME: P:\2021\180050\180050-2\CADD_Sheets\180050-shr-x.dgn



STA 63+00.00

HAMPTON, LENZINI AND RENWICK, INC.
 1800 SHENANDOAH DRIVE
 ELGIN, ILLINOIS 60123
 ILLINOIS PROFESSIONAL DESIGN FIRM
 LS / PE / SE CORP. 184.000959

USER NAME	knelm	DESIGNED	KN	REVISED	-
		DRAWN	SS	REVISED	-
PLOT SCALE	0.16666667 1/in.	CHECKED	NP	REVISED	-
PLOT DATE	1/30/2024	DATE	6/8/23	REVISED	-

**STATE OF ILLINOIS
 DEPARTMENT OF TRANSPORTATION**

**SOUTH McLEAN BLVD - STEARNS RD TO SPRING ST
 CROSS SECTIONS**

SCALE: 1"=5'H, 1"=2.5'V SHEET OF SHEETS STA.

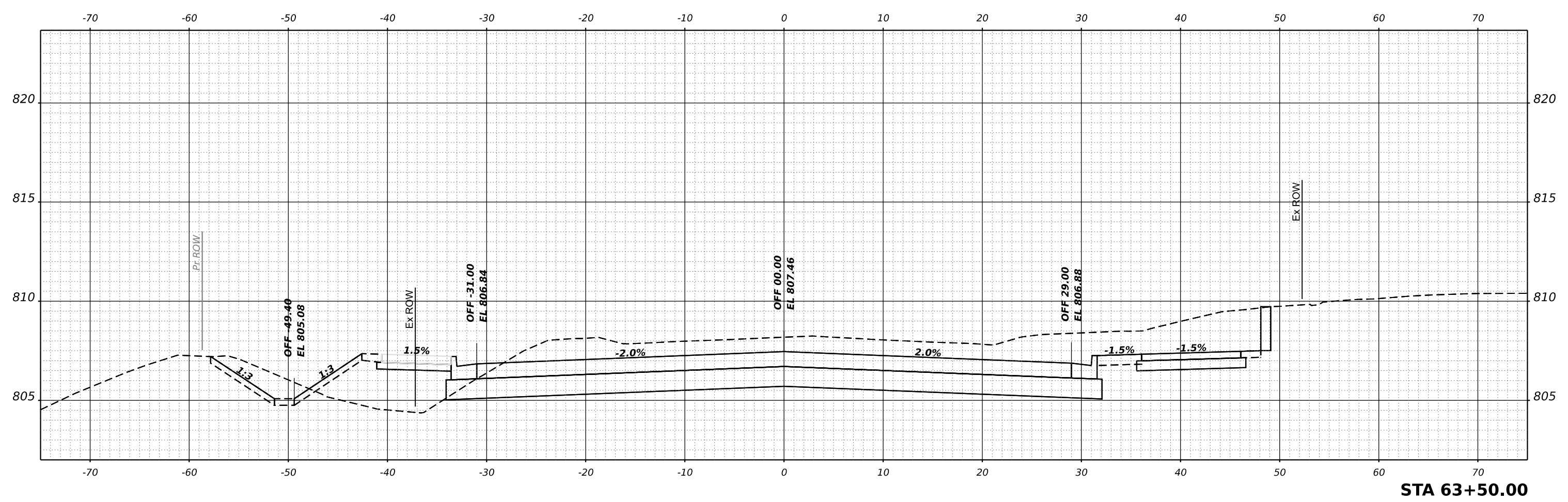
F.A.U. RTE.	SECTION	COUNTY	TOTAL SHEETS	SHEET NO.
2509	18-00050-00-PV	KANE	258	247
CONTRACT NO. 61J65				

ILLINOIS FED. AID PROJECT

FINAL SURVEY NO.	SURVEYED PLOTTED TEMPLATE AREAS CHECKED	DATE

ORIGINAL SURVEY NO.	SURVEYED PLOTTED TEMPLATE AREAS CHECKED	DATE

MODEL: McLean - 63+50.00 (Sheet)
 FILE NAME: P:\2021\180050\CAD\Sheet\180050-18-00-00-00-00.dgn



STA 63+50.00

HAMPTON, LENZINI AND RENWICK, INC.
 180 SHERIDAN STREET
 ELGIN, ILLINOIS 60123
 ILLINOIS PROFESSIONAL DESIGN FIRM
 LS / PE / SE CORP. 184.000959

USER NAME	knelfms	DESIGNED	KN	REVISED	-
DRAWN	SS	REVISIONS		REVISED	-
PLOT SCALE	0.16666667 1/in.	CHECKED	NP	REVISED	-
PLOT DATE	1/30/2024	DATE	6/8/23	REVISED	-

**STATE OF ILLINOIS
 DEPARTMENT OF TRANSPORTATION**

**SOUTH McLEAN BLVD - STEARNS RD TO SPRING ST
 CROSS SECTIONS**

SCALE: 1"=5'H, 1"=2.5'V SHEET OF SHEETS STA.

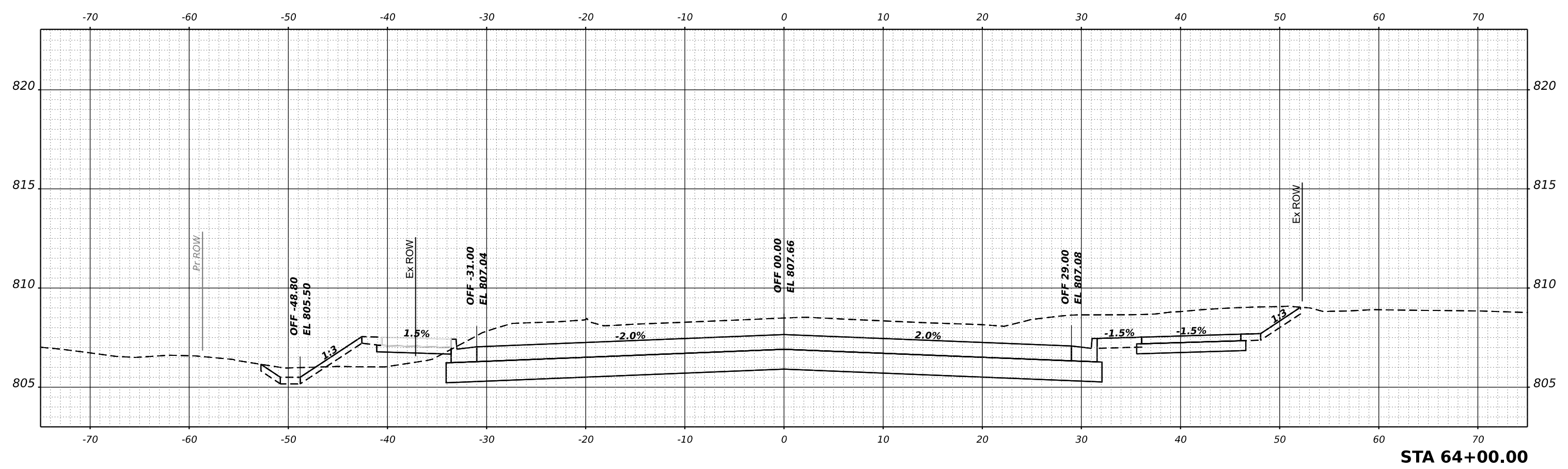
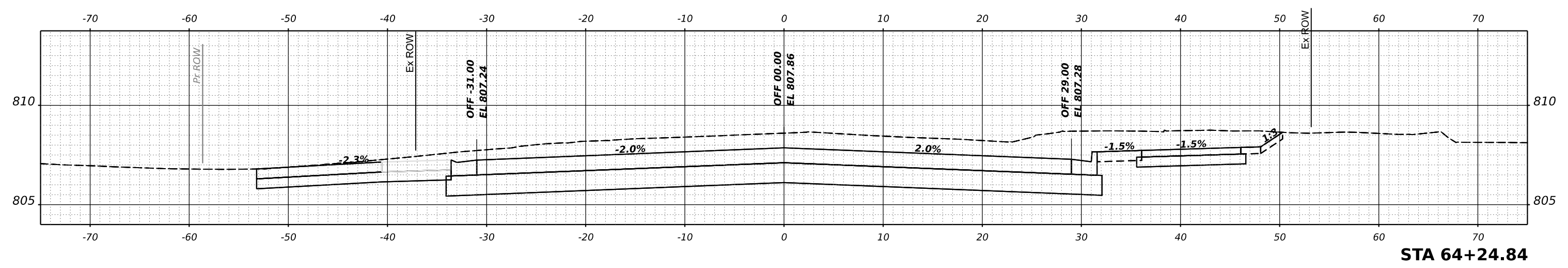
F.A.U. RTE.	SECTION	COUNTY	TOTAL SHEETS	SHEET NO.
2509	18-00050-00-PV	KANE	258	248
CONTRACT NO. 61J65				

ILLINOIS FED. AID PROJECT

FINAL SURVEY	SURVEYED	DATE
NOTE BOOK	PLOTTED	BY
NO.	TEMPLATE	
	AREAS CHECKED	
	AREAS CHECKED	

ORIGINAL SURVEY	SURVEYED	DATE
NOTE BOOK	PLOTTED	BY
NO.	TEMPLATE	
	AREAS CHECKED	
	AREAS CHECKED	

MODEL: McLean - 64+00.00 (Sheet)
 FILE NAME: P:\2021\180050\180050-2\CADD_Sheets\180050-shr-x.dgn



HAMPTON, LENZINI AND RENWICK, INC.
 180 SHENANDOAH DRIVE
 ELGIN, ILLINOIS 60123
 ILLINOIS PROFESSIONAL DESIGN FIRM
 LS / PE / SE CORP. 184.000959

USER NAME	knelfms	DESIGNED	KN	REVISED	-
DRAWN	SS	REVISIONS		REVISED	-
PLOT SCALE	0.16666667 1/in.	CHECKED	NP	REVISED	-
PLOT DATE	1/30/2024	DATE	6/8/23	REVISED	-

**STATE OF ILLINOIS
 DEPARTMENT OF TRANSPORTATION**

**SOUTH McLEAN BLVD - STEARNS RD TO SPRING ST
 CROSS SECTIONS**

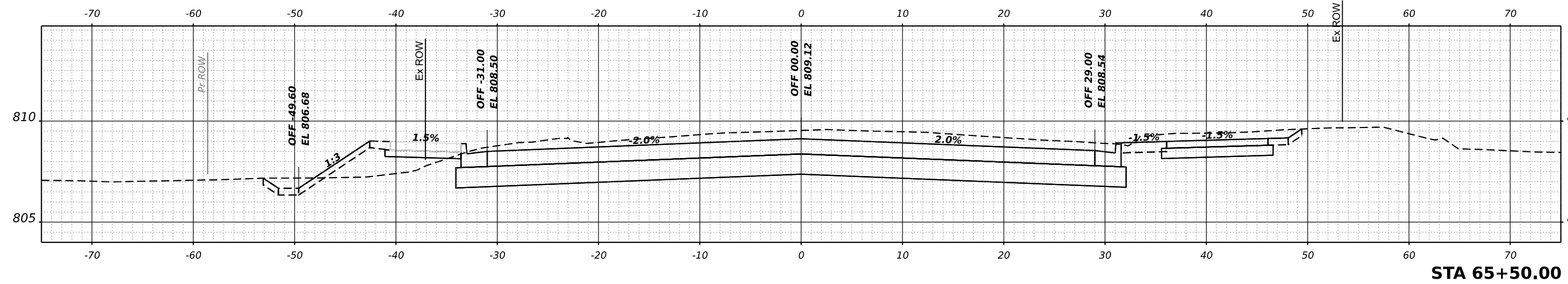
SCALE: 1"=5'H, 1"=2.5'V SHEET OF SHEETS STA.

F.A.U. RTE.	SECTION	COUNTY	TOTAL SHEETS	SHEET NO.
2509	18-00050-00-PV	KANE	258	249
CONTRACT NO. 61J65				
ILLINOIS FED. AID PROJECT				

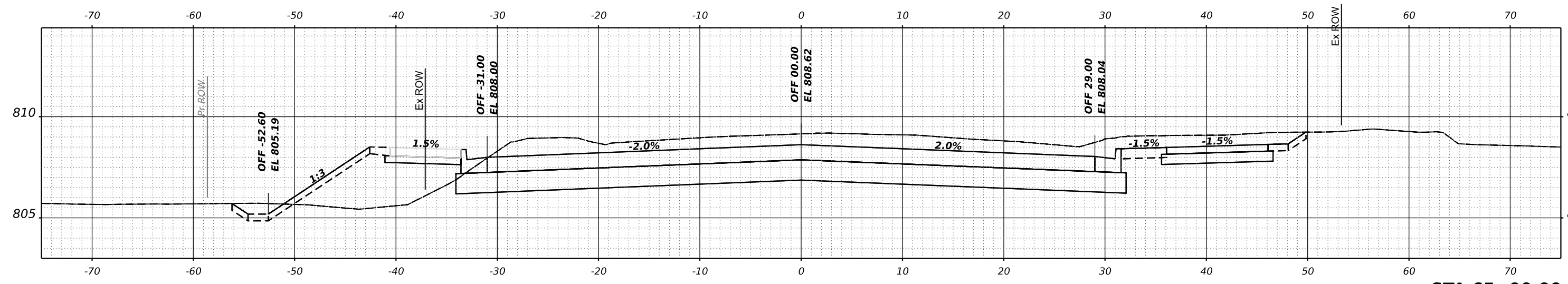
DATE	
BY	
FINAL SURVEY	SURVEYED
NOTE BOOK	PLOTTED
NO.	TEMPLATE
	AREAS
	CHECKED

DATE	
BY	
ORIGINAL SURVEY	SURVEYED
NOTE BOOK	PLOTTED
NO.	TEMPLATE
	AREAS
	CHECKED

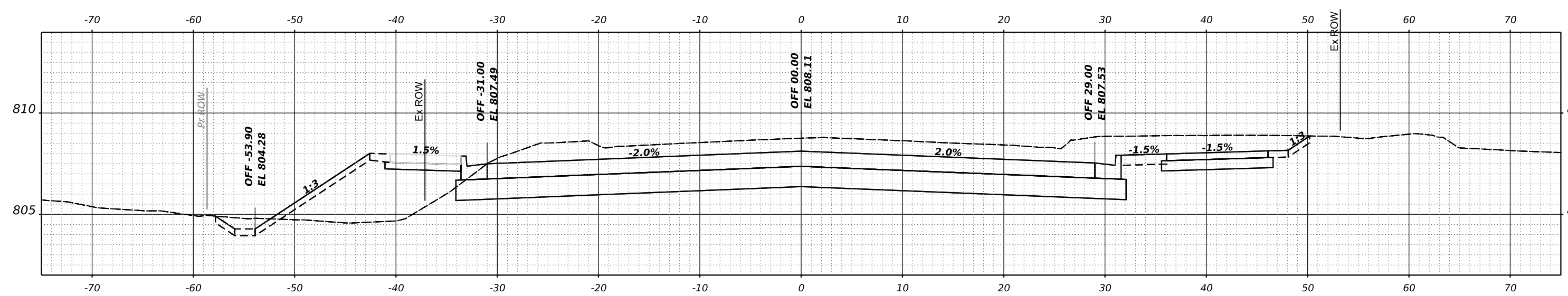
MODEL: McLean - 64+50.00 (Sheet)
 FILE NAME: P:\2021\180050\CADD\Sheet\180050-shr-x.dgn



STA 65+50.00



STA 65+00.00



STA 64+50.00

HAMPTON, LENZINI AND RENWICK, INC.
 180 SHENANDOAH DRIVE
 ELGIN, ILLINOIS 60123
 ILLINOIS PROFESSIONAL DESIGN FIRM
 LS / PE / SE CORP. 184.000959

USER NAME	= knelms	DESIGNED	- KN	REVISED	-
		DRAWN	- SS	REVISED	-
PLOT SCALE	= 0.16666667 / in.	CHECKED	- NP	REVISED	-
PLOT DATE	= 1/30/2024	DATE	- 6/8/23	REVISED	-

**STATE OF ILLINOIS
 DEPARTMENT OF TRANSPORTATION**

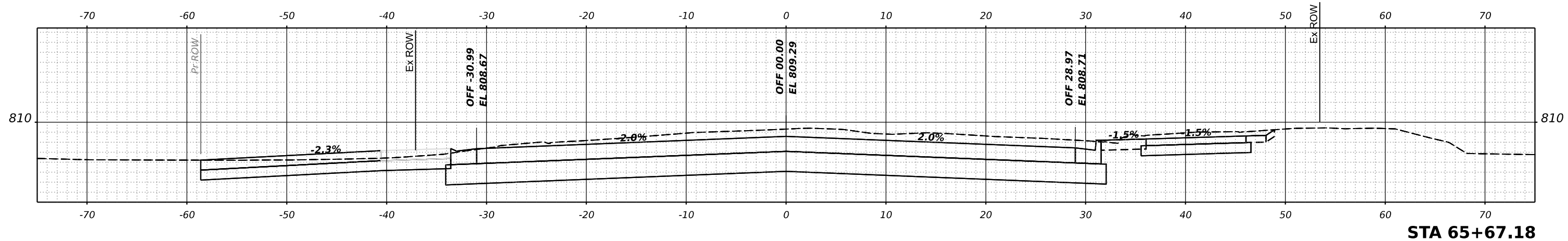
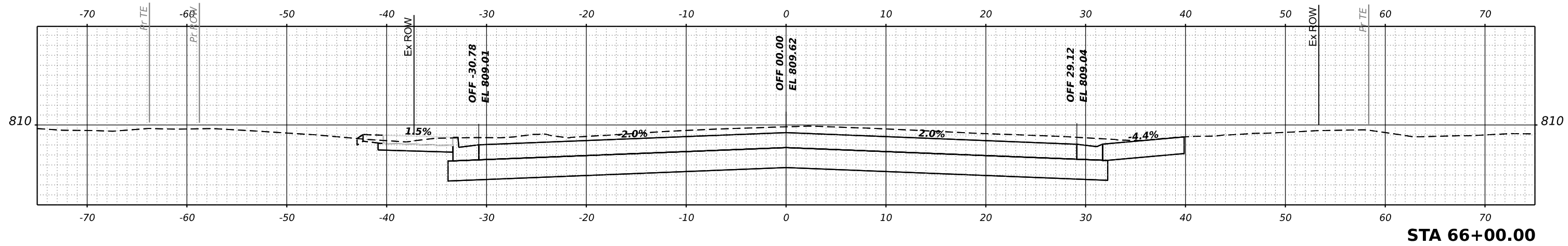
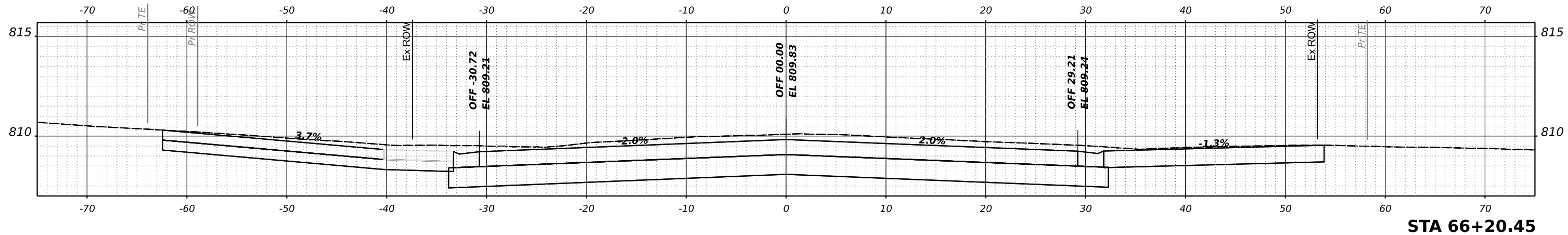
**SOUTH McLEAN BLVD - STEARNS RD TO SPRING ST
 CROSS SECTIONS**
 SCALE: 1"=5'H, 1"=2.5'V SHEET OF SHEETS STA.

F.A.U. RTE.	SECTION	COUNTY	TOTAL SHEETS	SHEET NO.
2509	18-00050-00-PV	KANE	258	250
CONTRACT NO. 61J65				
ILLINOIS FED. AID PROJECT				

FINAL SURVEY	SURVEYED	DATE
NOTE BOOK	PLOTTED	BY
NO.	TEMPLATE	
	AREAS CHECKED	

ORIGINAL SURVEY	SURVEYED	DATE
NOTE BOOK	PLOTTED	BY
NO.	TEMPLATE	
	AREAS CHECKED	

MODEL: McLean - 65+67.18 (Sheet)
 FILE NAME: P:\2023\180894\CADD\Sheet\180894-shr-x.dgn



HAMPTON, LENZINI AND RENWICK, INC.
 380 SHERWOOD DRIVE
 ELGIN, ILLINOIS 60123
 ILLINOIS PROFESSIONAL DESIGN FIRM
 LS / PE / SE CORP. 184.000859

USER NAME = knefms	DESIGNED - KN	REVISED -
	DRAWN - SS	REVISED -
PLOT SCALE = 0.16666667 1/ in.	CHECKED - NP	REVISED -
PLOT DATE = 1/30/2024	DATE - 6/8/23	REVISED -

**STATE OF ILLINOIS
 DEPARTMENT OF TRANSPORTATION**

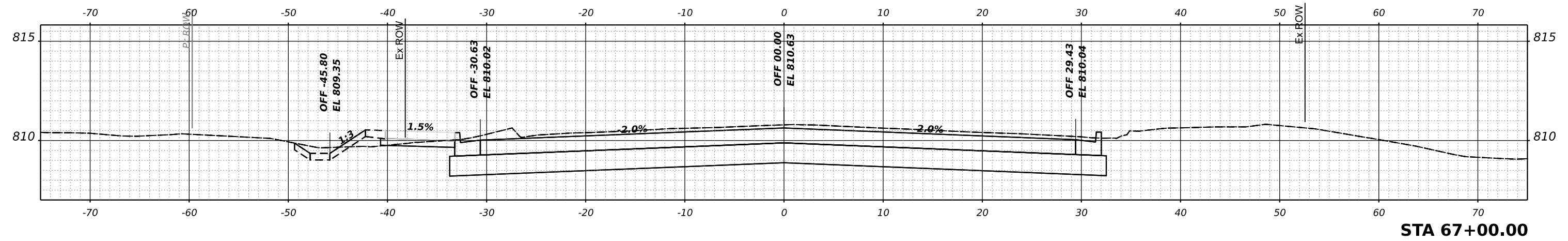
**SOUTH McLEAN BLVD - STEARNS RD TO SPRING ST
 CROSS SECTIONS**

SCALE: 1"=5'H, 1"=2.5'V SHEET OF SHEETS STA.

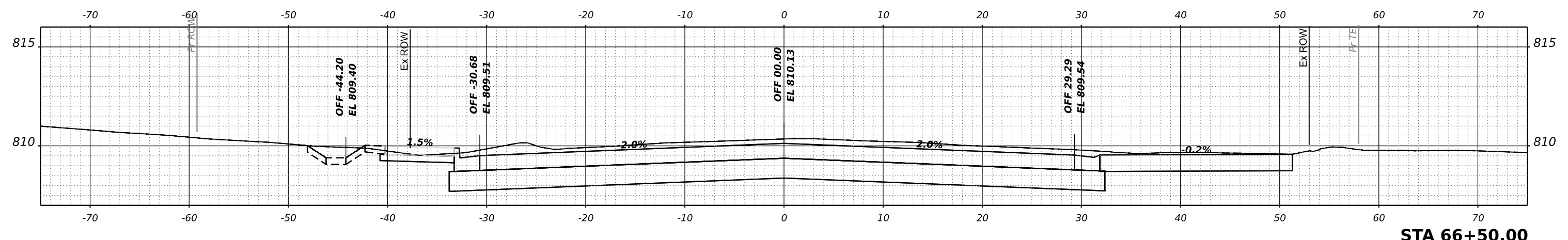
F.A.U. RTE.	SECTION	COUNTY	TOTAL SHEETS	SHEET NO.
2509	18-00050-00-PV	KANE	258	251
CONTRACT NO. 61J65				
ILLINOIS FED. AID PROJECT				

DATE	
BY	
FINAL SURVEY	SURVEYED
NOTE BOOK	PLOTTED
NO.	TEMPLATE
	AREAS
	CHECKED
	AREAS
	CHECKED

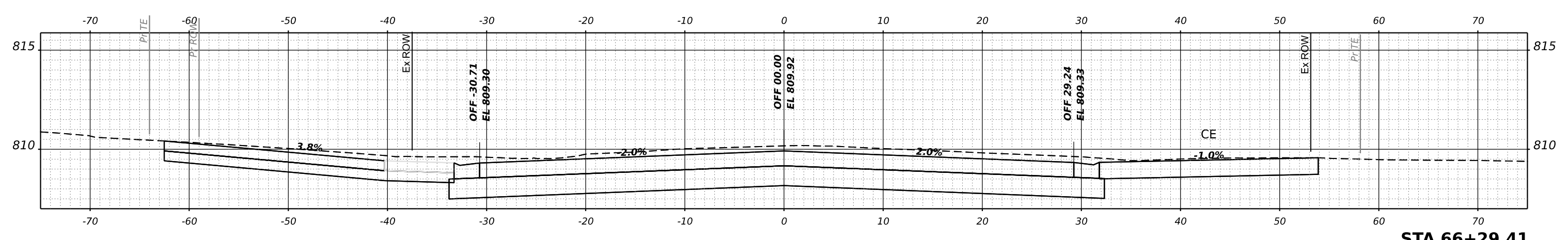
DATE	
BY	
ORIGINAL SURVEY	SURVEYED
NOTE BOOK	PLOTTED
NO.	TEMPLATE
	AREAS
	CHECKED
	AREAS
	CHECKED



STA 67+00.00



STA 66+50.00



STA 66+29.41

MODEL: McLean - 66+29.41 (Sheet)
 FILE NAME: P:\2021\180050\180050-2\CADD_Sheets\180050-sh1-x.dgn

HAMPTON, LENZINI AND RENWICK, INC.
 180 SHENANDOAH DRIVE
 ELGIN, ILLINOIS 60123
 ILLINOIS PROFESSIONAL DESIGN FIRM
 LS / PE / SE CORP. 184.000959

USER NAME	knelfms	DESIGNED	KN	REVISED	-
		DRAWN	SS	REVISED	-
PLOT SCALE	0.16666667 / in.	CHECKED	NP	REVISED	-
PLOT DATE	1/30/2024	DATE	6/8/23	REVISED	-

**STATE OF ILLINOIS
 DEPARTMENT OF TRANSPORTATION**

**SOUTH McLEAN BLVD - STEARNS RD TO SPRING ST
 CROSS SECTIONS**

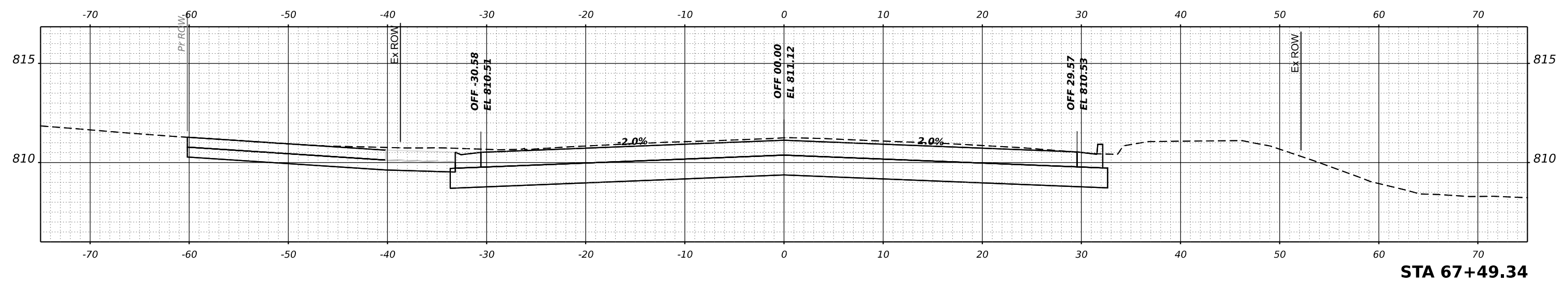
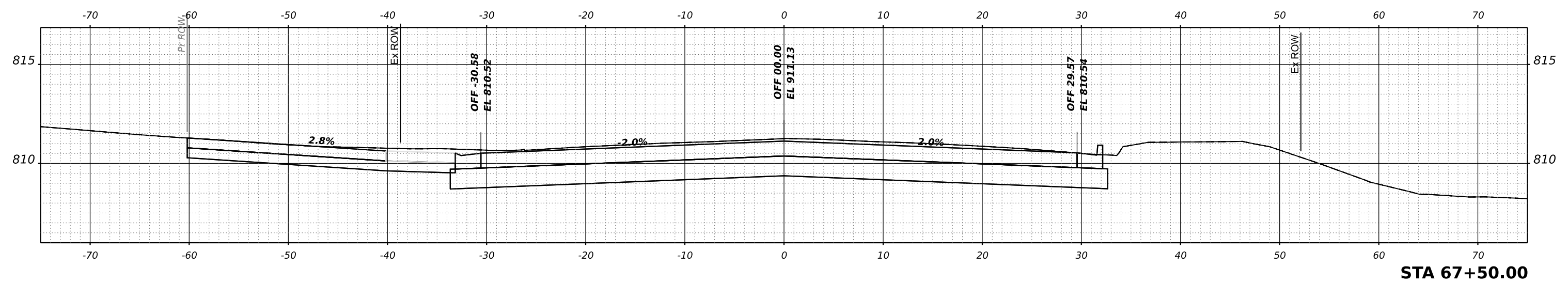
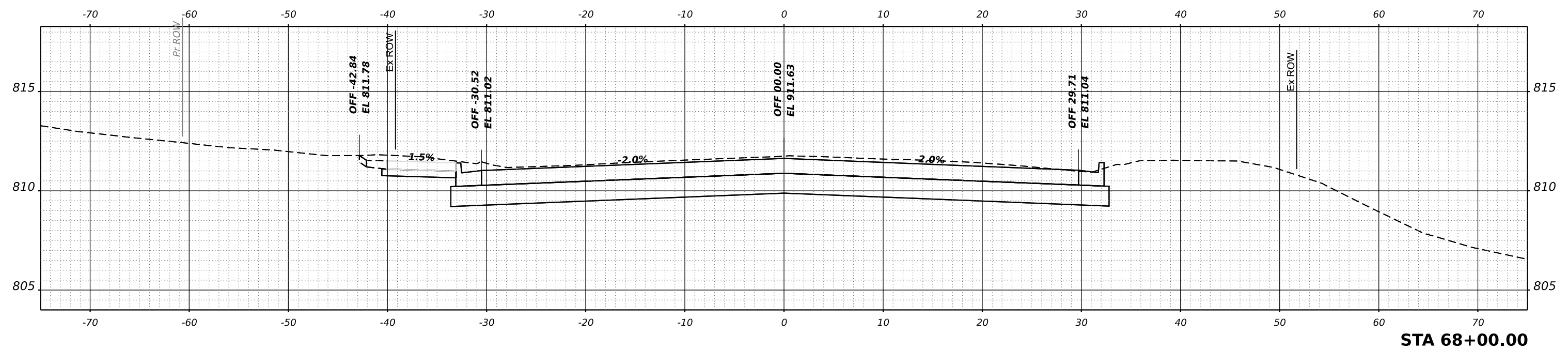
SCALE: 1"=5'H, 1"=2.5'V SHEET OF SHEETS STA.

F.A.U. RTE.	SECTION	COUNTY	TOTAL SHEETS	SHEET NO.
2509	18-00050-00-PV	KANE	258	252
CONTRACT NO. 61J65				
ILLINOIS FED. AID PROJECT				

FINAL SURVEY	SURVEYED	DATE
NOTE BOOK	PLOTTED	BY
NO.	TEMPLATE	
	AREAS CHECKED	
	AREAS CHECKED	

ORIGINAL SURVEY	SURVEYED	DATE
NOTE BOOK	PLOTTED	BY
NO.	TEMPLATE	
	AREAS CHECKED	
	AREAS CHECKED	

MODEL: McLean - 67+49.34 (Sheet)
 FILE NAME: P:\2021\180050\CADD\Sheet\180050-sh1-x.dgn

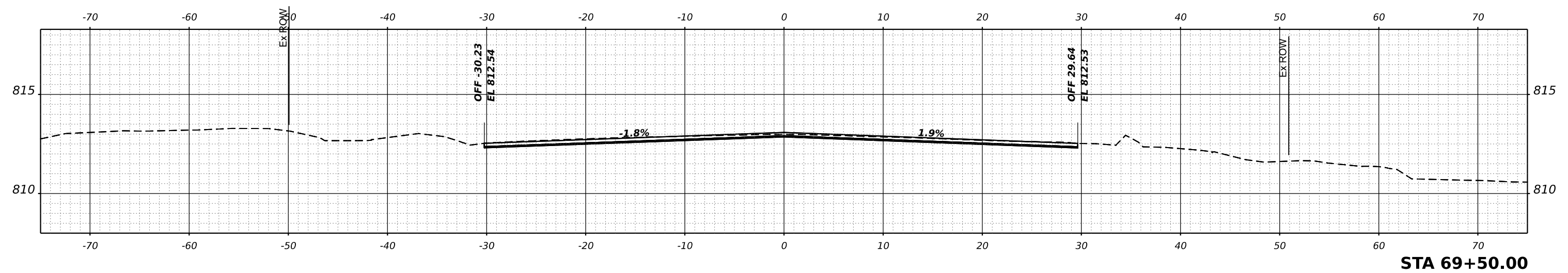


<p>HAMPTON, LENZINI AND RENWICK, INC. 180 SHENANDOAH DRIVE ELGIN, ILLINOIS 60123 ILLINOIS PROFESSIONAL DESIGN FIRM LS / PE / SE CORP. 184.000959</p>	USER NAME = knelms	DESIGNED - KN	REVISED -	STATE OF ILLINOIS DEPARTMENT OF TRANSPORTATION	SOUTH McLEAN BLVD - STEARNS RD TO SPRING ST CROSS SECTIONS			F.A.U. RTE. = 2509	SECTION = 18-00050-00-PV	COUNTY = KANE	TOTAL SHEETS = 258	SHEET NO. = 253
	PLOT SCALE = 0.16666667 1/in.	CHECKED - NP	REVISED -		SCALE: 1"=5'H, 1"=2.5'V			SHEET OF SHEETS STA.		CONTRACT NO. 61J65		
	PLOT DATE = 1/30/2024	DATE = 6/8/23	REVISED -					ILLINOIS FED. AID PROJECT				

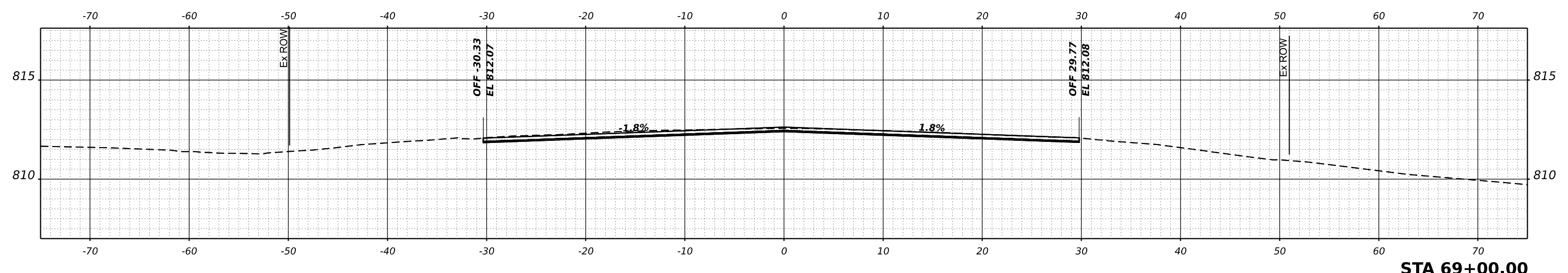
FINAL SURVEY NO.	SURVEYED	DATE
NOTE BOOK	PLOTTED	BY
NO.	TEMPLATE	
	AREAS	
	CHECKED	

ORIGINAL SURVEY NO.	SURVEYED	DATE
NOTE BOOK	PLOTTED	BY
NO.	TEMPLATE	
	AREAS	
	CHECKED	

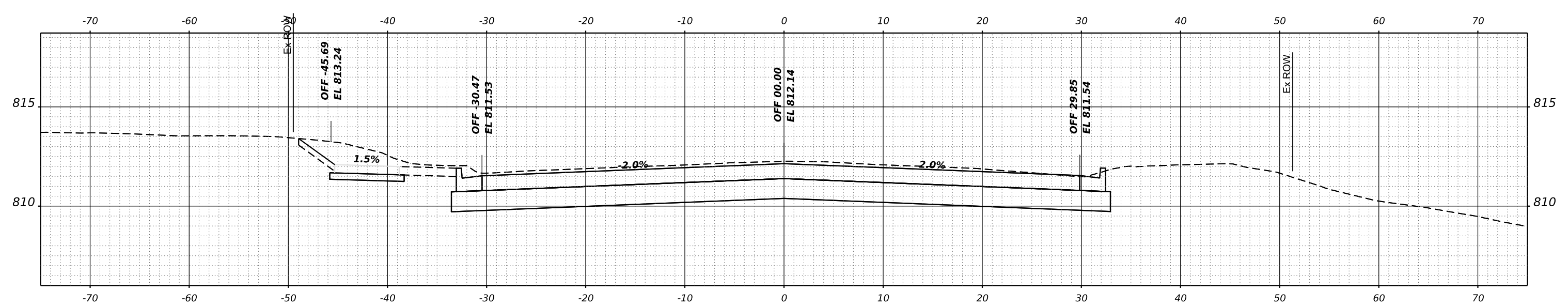
MODEL: McLean - 68+50.00 (Sheet)
 FILE NAME: P:\2021\180894\CADD\Sheet\180894-shr-x.dgn



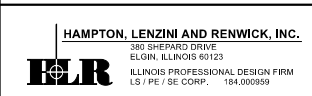
STA 69+50.00



STA 69+00.00



STA 68+50.00



USER NAME	knelm	DESIGNED	KN	REVISED	-
		DRAWN	SS	REVISED	-
PLOT SCALE	0.16666667 1/in.	CHECKED	NP	REVISED	-
PLOT DATE	1/30/2024	DATE	6/8/23	REVISED	-

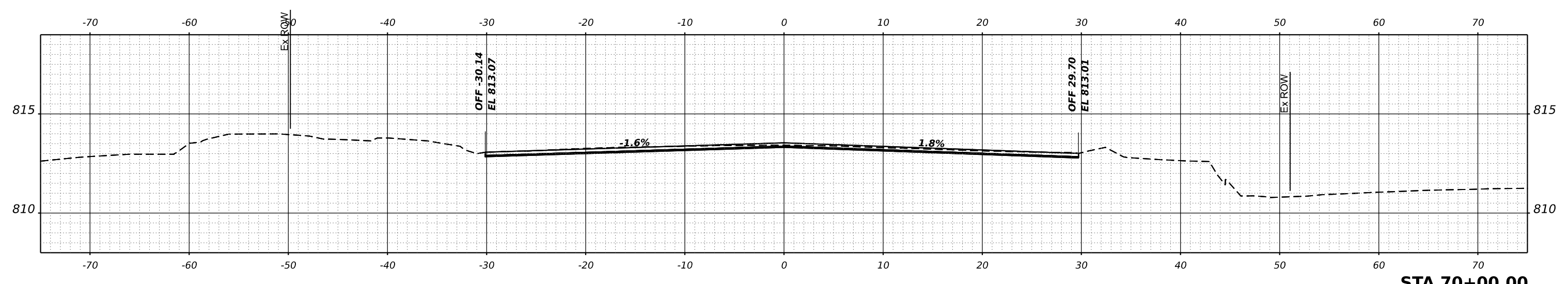
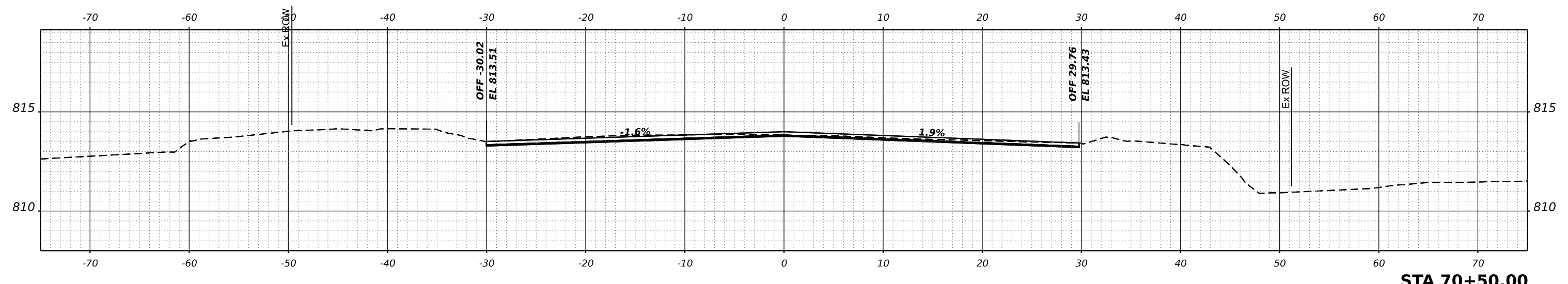
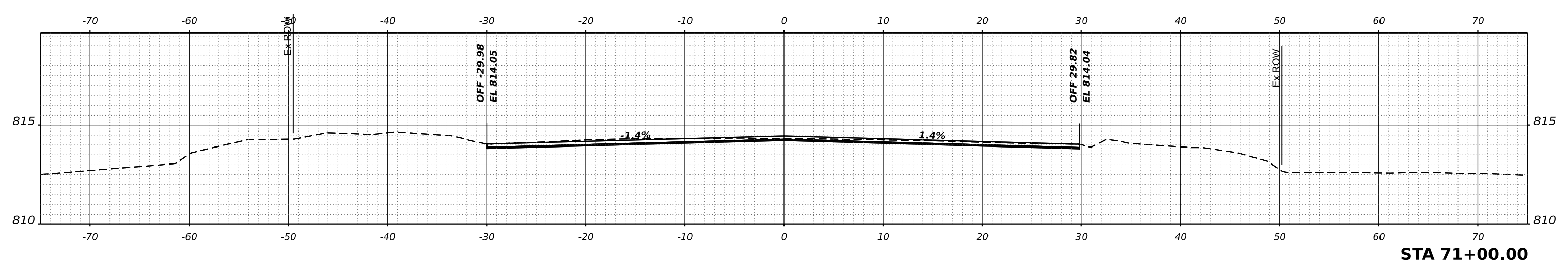
STATE OF ILLINOIS
 DEPARTMENT OF TRANSPORTATION

SOUTH McLEAN BLVD - STEARNS RD TO SPRING ST
 CROSS SECTIONS
 SCALE: 1"=5'H, 1"=2.5'V SHEET OF SHEETS STA.

F.A.U. RTE.	SECTION	COUNTY	TOTAL SHEETS	SHEET NO.
2509	18-00050-00-PV	KANE	258	254
CONTRACT NO. 61J65				
ILLINOIS FED. AID PROJECT				

DATE	
BY	
FINAL SURVEY	SURVEYED
NOTE BOOK	PLOTTED
NO.	TEMPLATE
	AREAS
	CHECKED

DATE	
BY	
ORIGINAL SURVEY	SURVEYED
NOTE BOOK	PLOTTED
NO.	TEMPLATE
	AREAS
	CHECKED



MODEL: McLean - 70+00.00 (Sheet)
 FILE NAME: P:\2023\180050\180050-2\CADD_Sheets\180050-shr-x.sdpn

HAMPTON, LENZINI AND RENWICK, INC.
 180 SHENANDOAH DRIVE
 ELGIN, ILLINOIS 60123
 ILLINOIS PROFESSIONAL DESIGN FIRM
 LS / PE / SE CORP. 184.000959

USER NAME	knelmms
DESIGNED	KN
DRAWN	SS
CHECKED	NP
DATE	6/8/23
PLOT SCALE	0.16666667 1/in.
PLOT DATE	1/30/2024

REVISED	-
REVISED	-
REVISED	-
REVISED	-

STATE OF ILLINOIS
DEPARTMENT OF TRANSPORTATION

SOUTH McLEAN BLVD - STEARNS RD TO SPRING ST
CROSS SECTIONS

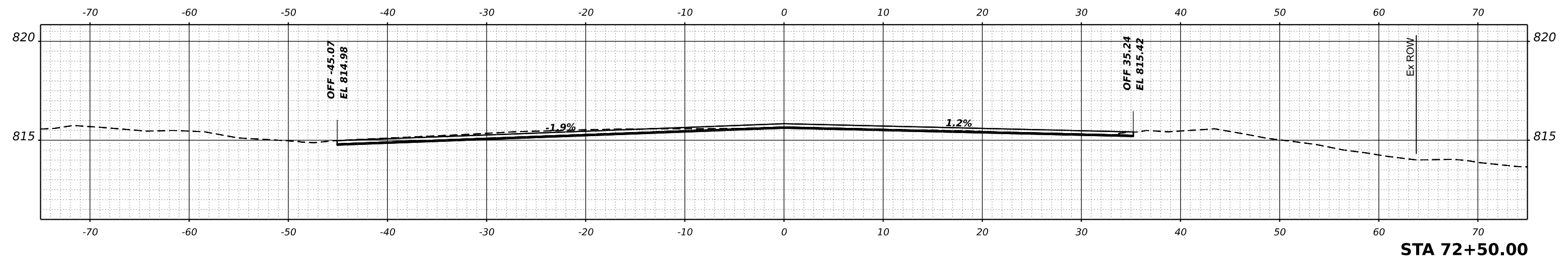
SCALE: 1"=5'H, 1"=2.5'V SHEET OF SHEETS STA.

F.A.U. RTE.	SECTION	COUNTY	TOTAL SHEETS	SHEET NO.
2509	18-00050-00-PV	KANE	258	255
CONTRACT NO. 61J65				
ILLINOIS FED. AID PROJECT				

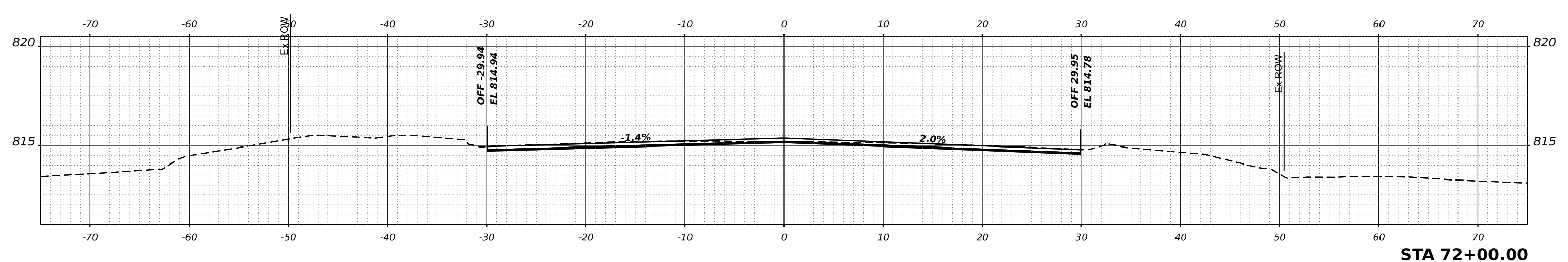
DATE	
BY	
SURVEYED	
PLOTTED	
TEMPLATE	
AREAS	
CHECKED	
FINAL SURVEY	
NOTE BOOK	
NO.	

DATE	
BY	
SURVEYED	
PLOTTED	
TEMPLATE	
AREAS	
CHECKED	
ORIGINAL SURVEY	
NOTE BOOK	
NO.	

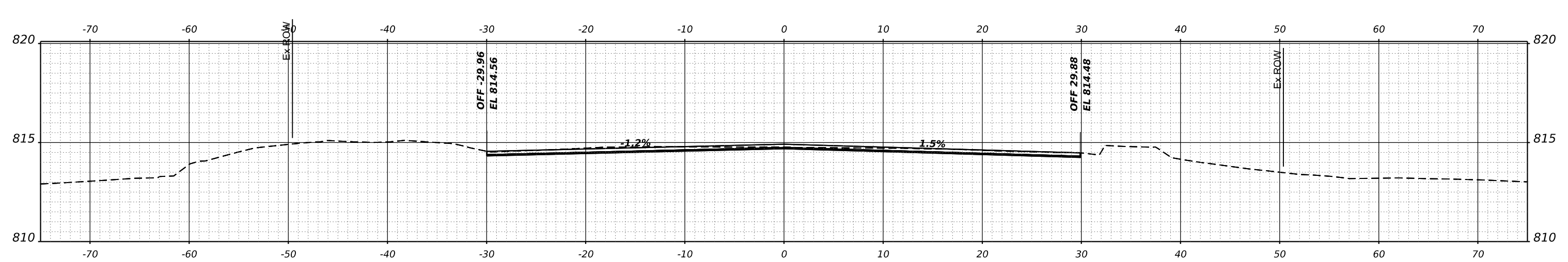
MODEL: McLean - 71+50.00 (Sheet)
 FILE NAME: P:\2021\180894\CADD\Sheet\180894-sh1-x.dgn



STA 72+50.00



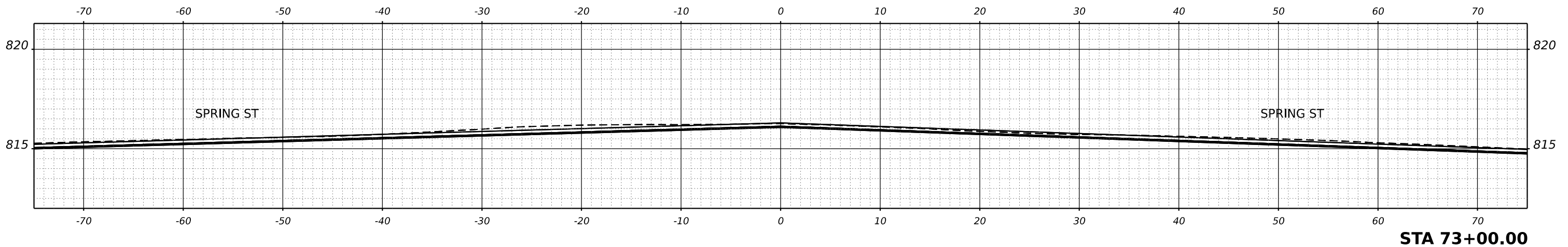
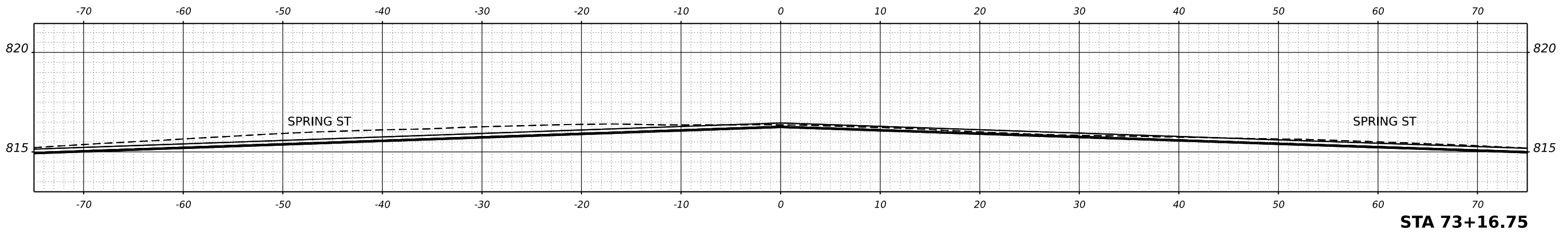
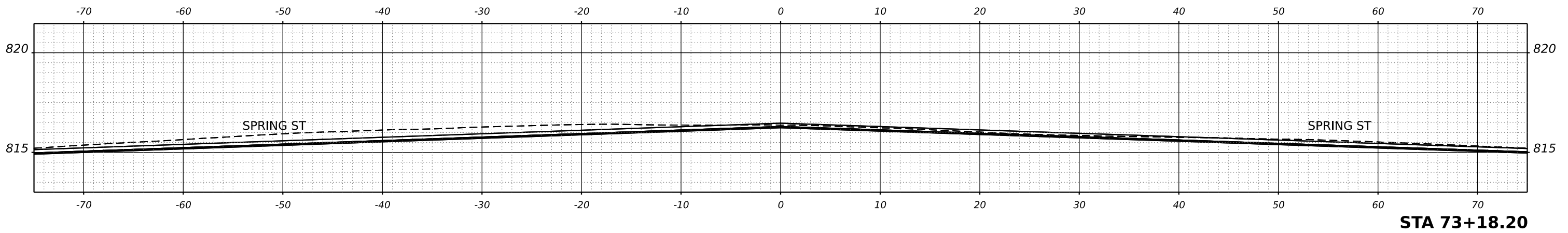
STA 72+00.00



STA 71+50.00

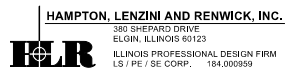
 HAMPTON, LENZINI AND RENWICK, INC. 300 SHENANDOAH DRIVE ELGIN, ILLINOIS 60123 ILLINOIS PROFESSIONAL DESIGN FIRM LS / PE / SE CORP. 184.000959	USER NAME = knelms	DESIGNED - KN	REVISED -	STATE OF ILLINOIS DEPARTMENT OF TRANSPORTATION	SOUTH McLEAN BLVD - STEARNS RD TO SPRING ST CROSS SECTIONS			F.A.U. RTE. = 2509	SECTION = 18-00050-00-PV	COUNTY = KANE	TOTAL SHEETS = 258	SHEET NO. = 256	
	PLOT SCALE = 0.16666667 / in.	CHECKED - NP	REVISED -		SCALE: 1"=5'H, 1"=2.5'V			SHEET OF SHEETS STA.		CONTRACT NO. 61J65			
	PLOT DATE = 1/30/2024	DATE = 6/8/23	REVISED -					ILLINOIS FED. AID PROJECT					

BY	DATE
FINAL SURVEY	SURVEYED
NOTE BOOK	PLOTTED
NO.	TEMPLATE
	AREAS
	CHECKED



BY	DATE
ORIGINAL SURVEY	SURVEYED
NOTE BOOK	PLOTTED
NO.	TEMPLATE
	AREAS
	CHECKED

MODEL: McLean - 73+00.00 (Sheet)
FILE NAME: P:\2023\180894\2\CAADD_Sheets\180894-shr-x.dgn



USER NAME	knelfms	DESIGNED	KN	REVISED	-
		DRAWN	SS	REVISED	-
PLOT SCALE	0.16666667 1/in.	CHECKED	NP	REVISED	-
PLOT DATE	1/30/2024	DATE	6/8/23	REVISED	-

**STATE OF ILLINOIS
DEPARTMENT OF TRANSPORTATION**

**SOUTH McLEAN BLVD - STEARNS RD TO SPRING ST
CROSS SECTIONS**

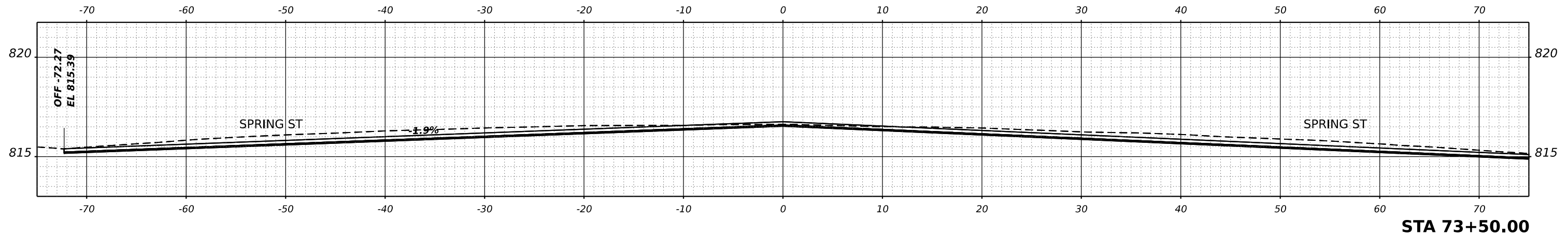
SCALE: 1"=5'H, 1"=2.5'V SHEET OF SHEETS STA.

F.A.U. RTE.	SECTION	COUNTY	TOTAL SHEETS	SHEET NO.
2509	18-00050-00-PV	KANE	258	257
CONTRACT NO. 61J65				
ILLINOIS FED. AID PROJECT				

FINAL SURVEY	SURVEYED	DATE
NOTE BOOK	PLOTTED	
NO.	TEMPLATE	
	AREAS	
	AREAS CHECKED	

ORIGINAL SURVEY	SURVEYED	DATE
NOTE BOOK	PLOTTED	
NO.	TEMPLATE	
	AREAS	
	AREAS CHECKED	

MODEL: McLean - 73+50.00 (Sheet)
 FILE NAME: P:\2018\180894\CADD\Sheet\180894-shr-x.dgn



HAMPTON, LENZINI AND RENWICK, INC.
 300 CHESTER DRIVE
 ELGIN, ILLINOIS 60123
 ILLINOIS PROFESSIONAL DESIGN FIRM
 LS / PE / SE CORP. 184.000959

USER NAME	knelfms	DESIGNED	KN	REVISED	-
		DRAWN	SS	REVISED	-
PLOT SCALE	0.16666667 1/ in.	CHECKED	NP	REVISED	-
PLOT DATE	1/30/2024	DATE	6/8/23	REVISED	-

**STATE OF ILLINOIS
 DEPARTMENT OF TRANSPORTATION**

**SOUTH McLEAN BLVD - STEARNS RD TO SPRING ST
 CROSS SECTIONS**

SCALE: 1"=5'H, 1"=2.5'V SHEET OF SHEETS STA.

F.A.U. RTE.	SECTION	COUNTY	TOTAL SHEETS	SHEET NO.
2509	18-00050-00-PV	KANE	258	258
CONTRACT NO. 61J65				
ILLINOIS FED. AID PROJECT				