

FILE NAME = 5867.200_Sht-XSEC.dwg

USER NAME = DOMINIC OLESAK

DESIGNED - MGFC

REVISED -

DRAWN - MGFC

REVISED -

PLOT SCALE = 1" = .0833'

CHECKED - DPB

REVISED -

PLOT DATE = 12/15/2023 5:57 PM

DATE - 12/18/2023

REVISED -

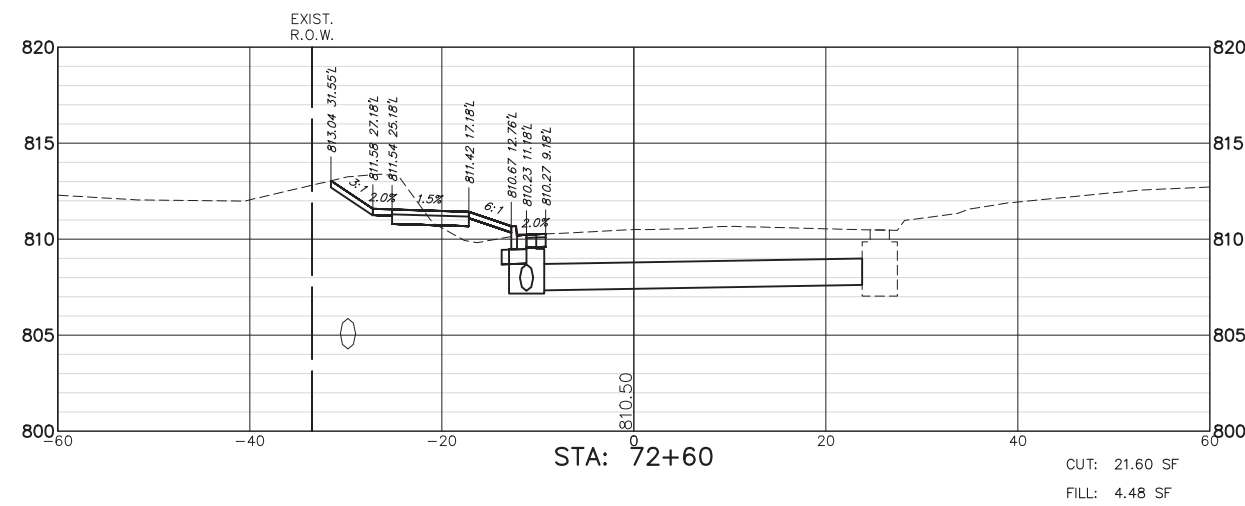
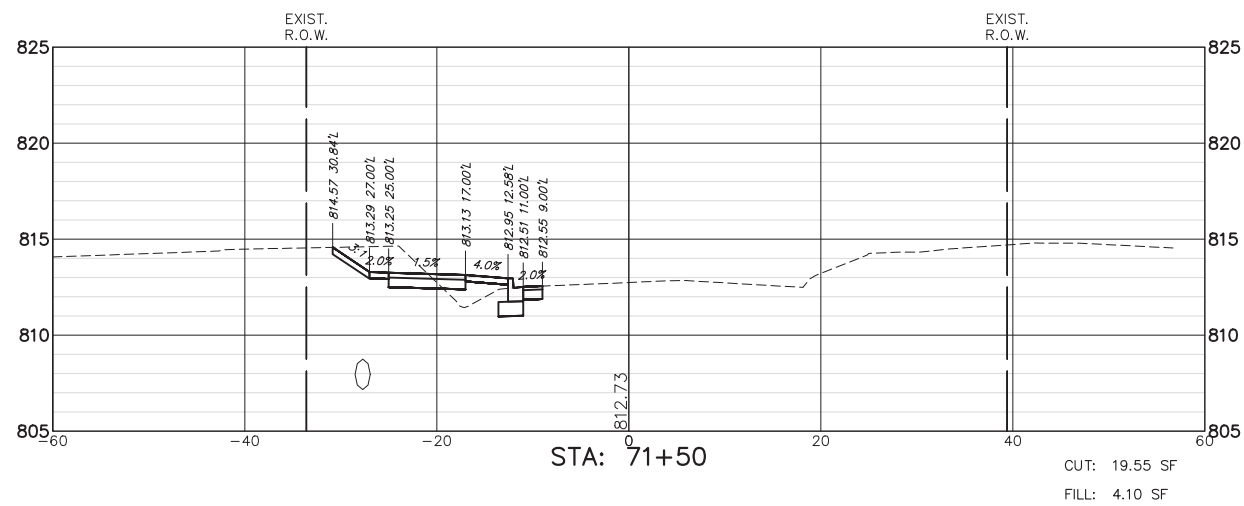
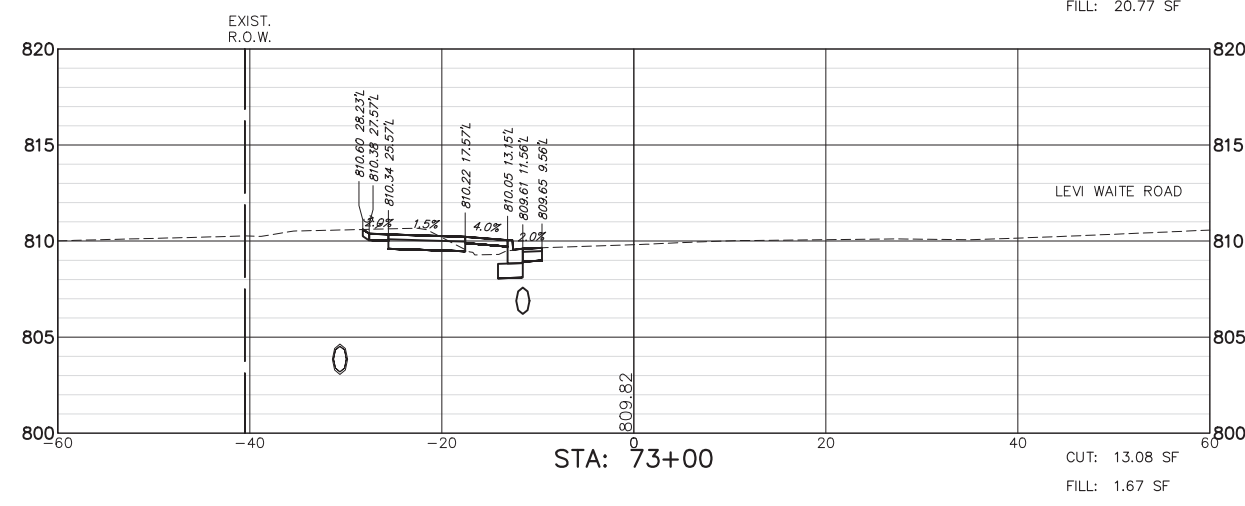
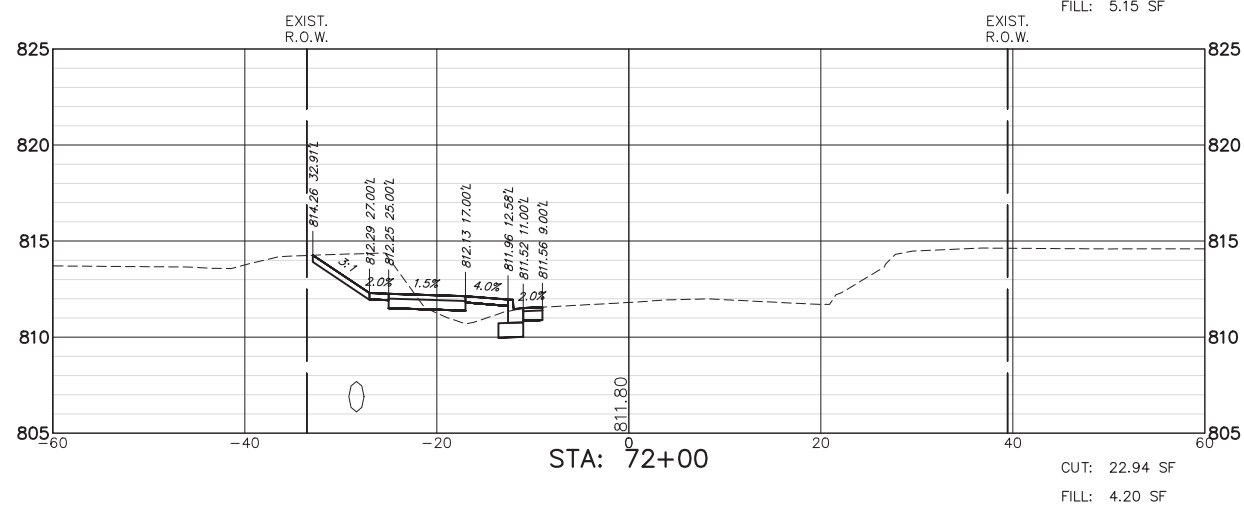
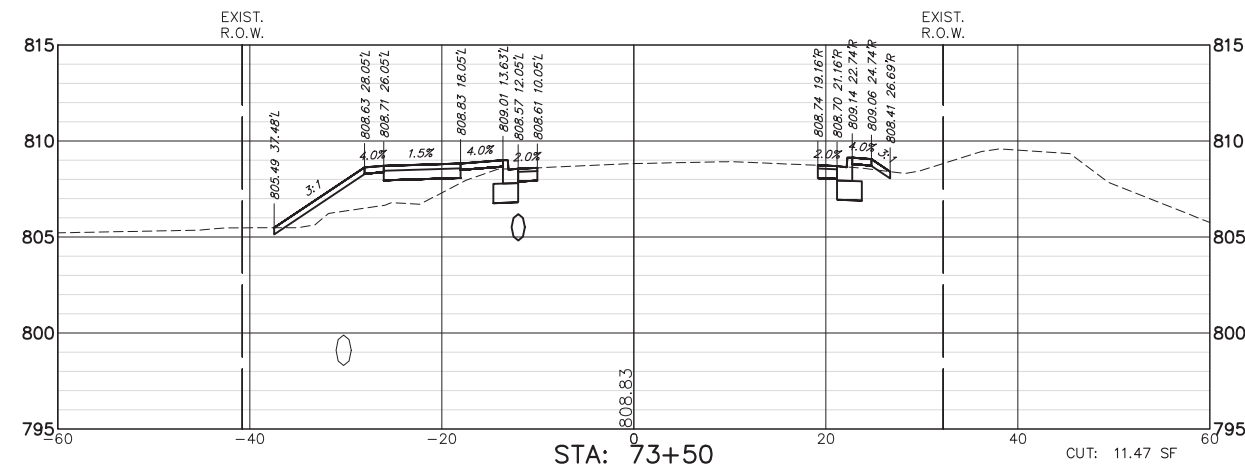
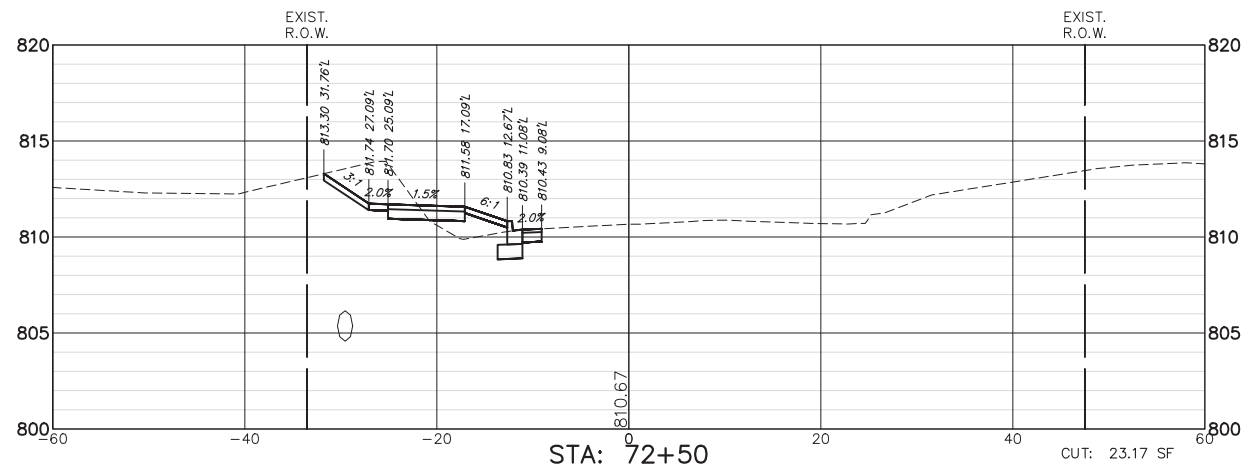
**STATE OF ILLINOIS
DEPARTMENT OF TRANSPORTATION**

**CROSS SECTIONS
FISH LAKE ROAD IMPROVEMENTS**

SCALE AS NOTED SHEET NO. 16 OF 27 SHEETS STA. 69+50.00 TO STA. 71+50.00

FAU RTE.	SECTION	COUNTY	TOTAL SHEETS	SHEET NO.
0163	15-08113-05-CH	LAKE	112	101
CONTRACT #:			61K10	

ILLINOIS FED. AID PROJECT



FILE NAME = 5867.200_Sht-XSEC.dwg

USER NAME = DOMINIC OLESAK

DESIGNED - MGFC

REVISED -

DRAWN - MGFC

REVISED -

CHECKED - DPB

REVISED -

DATE - 12/18/2023

REVISED -

PLOT SCALE = 1" = .0833'

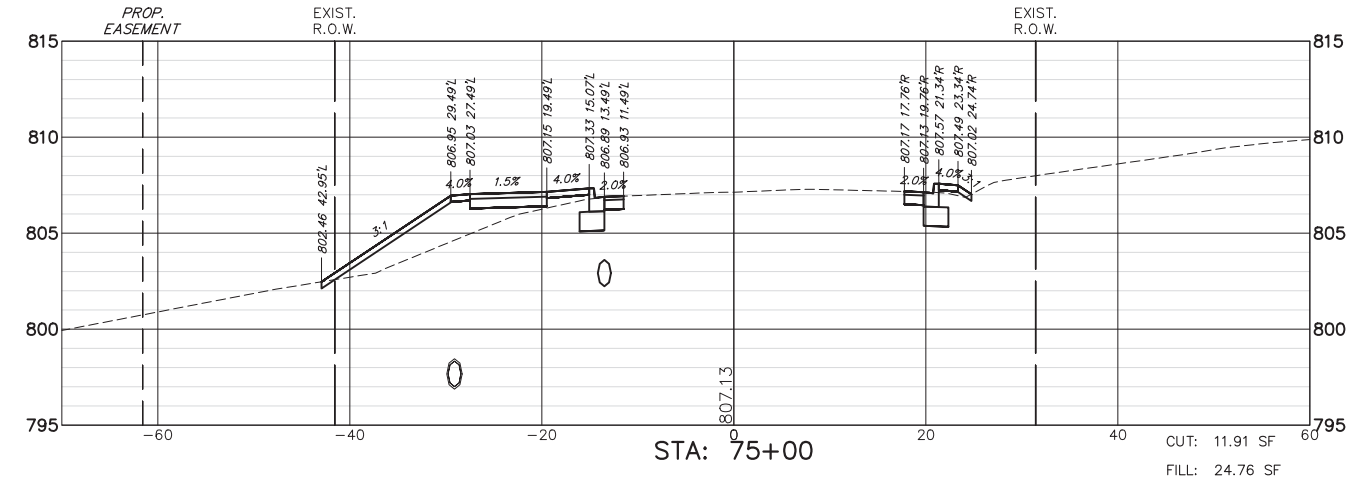
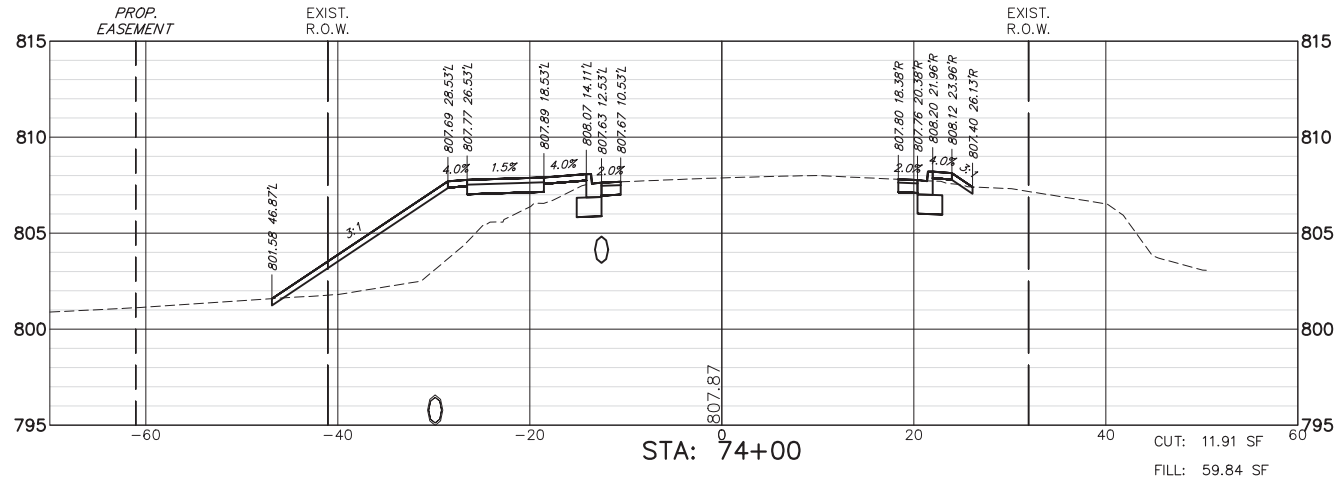
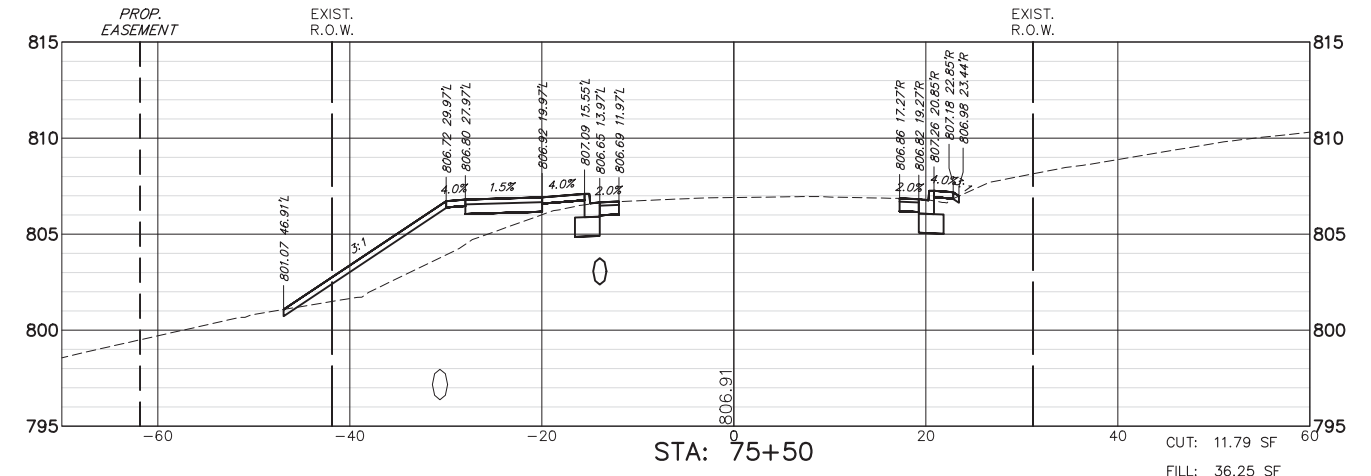
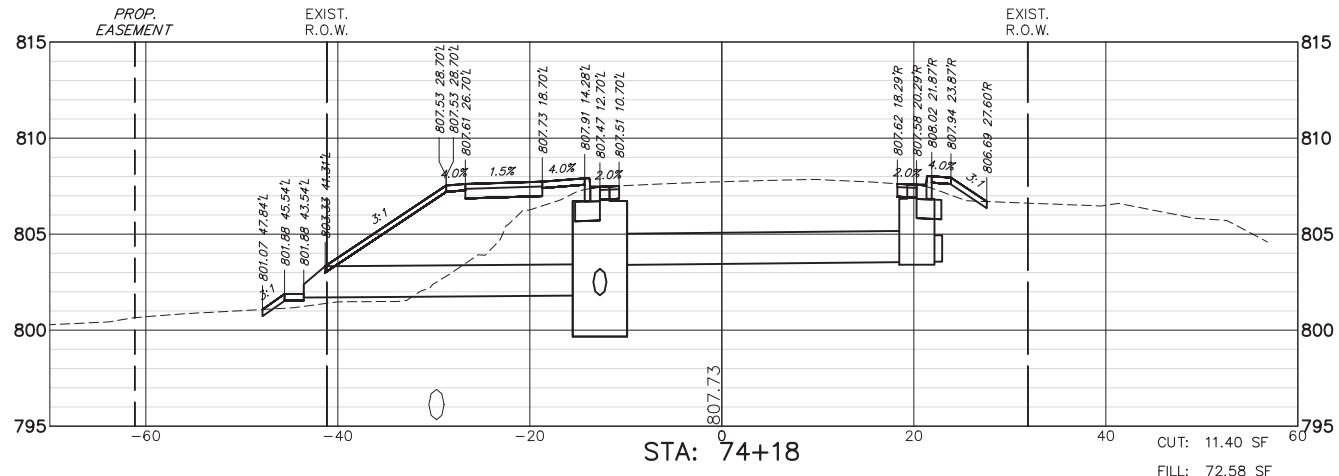
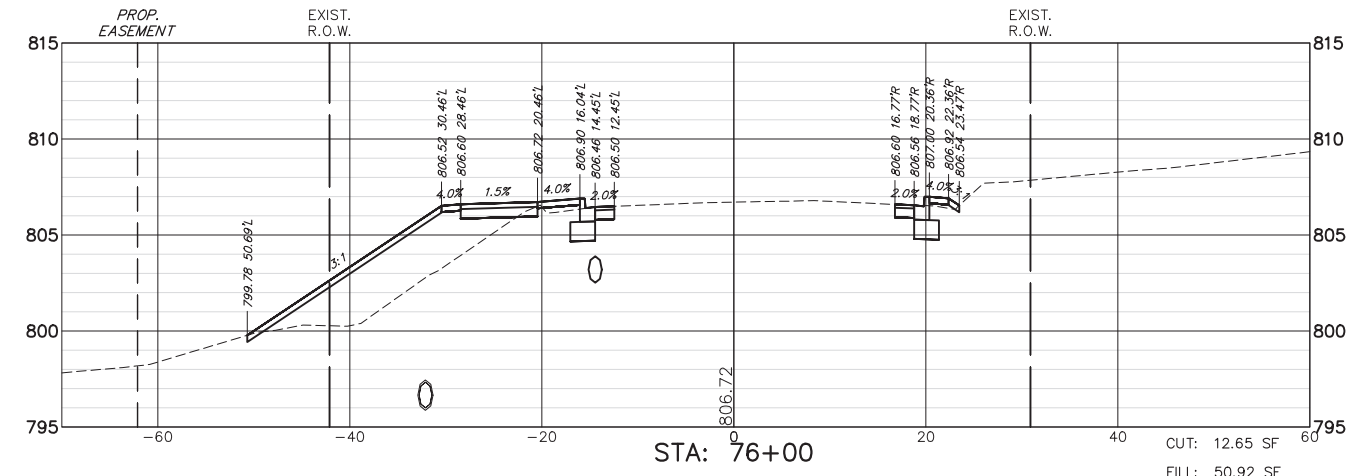
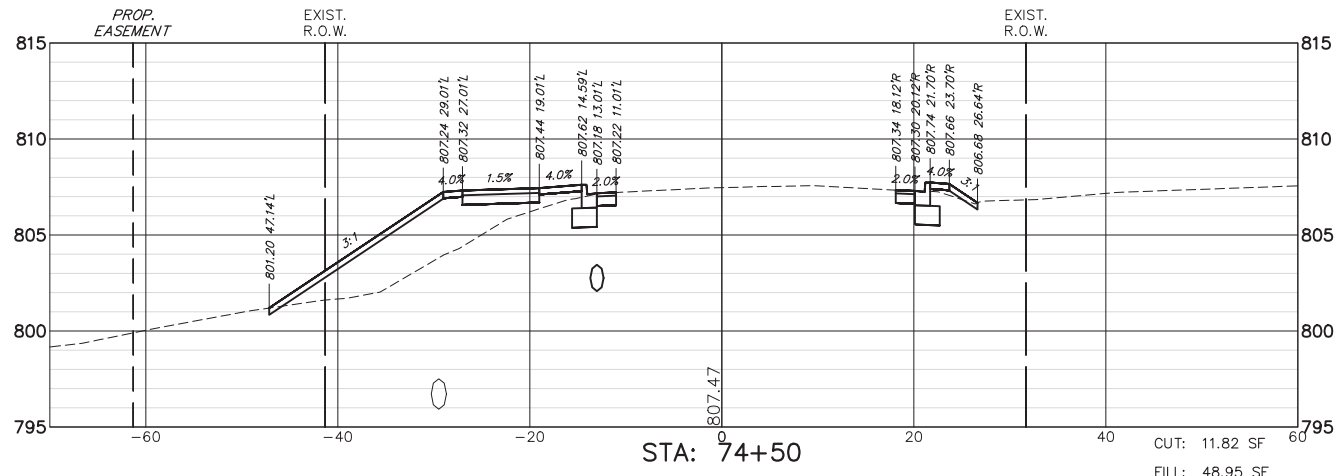
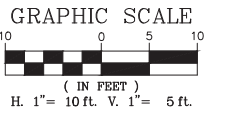
PLOT DATE = 12/15/2023 5:58 PM

STATE OF ILLINOIS
 DEPARTMENT OF TRANSPORTATION

CROSS SECTIONS
 FISH LAKE ROAD IMPROVEMENTS

SCALE AS NOTED SHEET NO. 17 OF 27 SHEETS STA. 72+00.00 TO STA. 74+00.00

FAU RTE	SECTION	COUNTY	TOTAL SHEETS	SHEET NO.
0163	15-08113-05-CH	LAKE	112	102
CONTRACT #			61K10	
ILLINOIS FED. AID PROJECT				



FILE NAME = 5867.200_Sht-XSEC.dwg

USER NAME = DOMINIC OLESAK

DESIGNED - MGFC

REVISED -

PLOT SCALE = 1" = .0833'

DRAWN - MGFC

REVISED -

PLOT DATE = 12/15/2023 5:58 PM

CHECKED - DPB

REVISED -

DATE - 12/18/2023

REVISED -

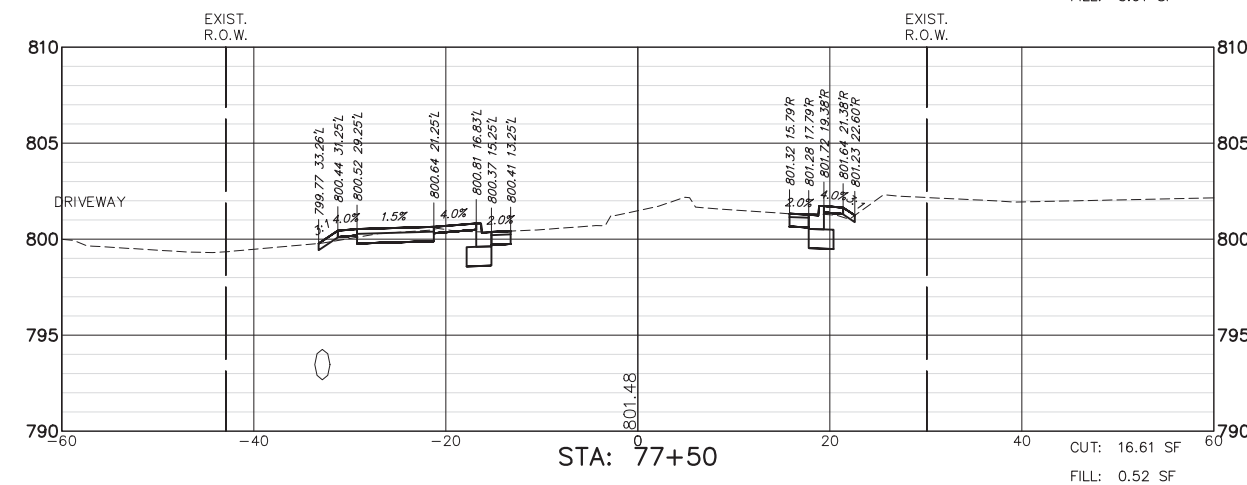
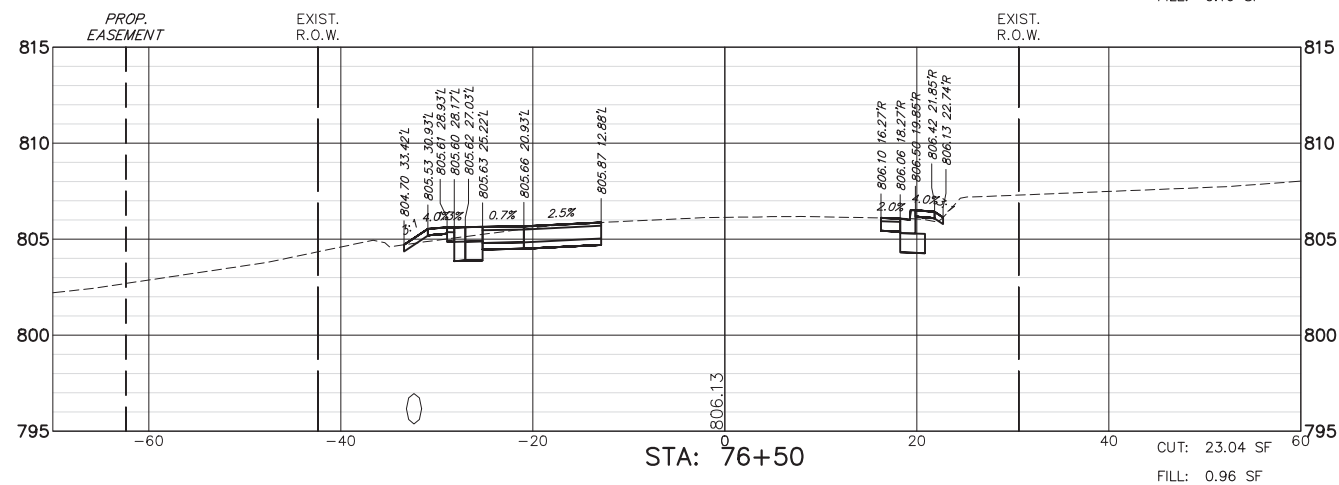
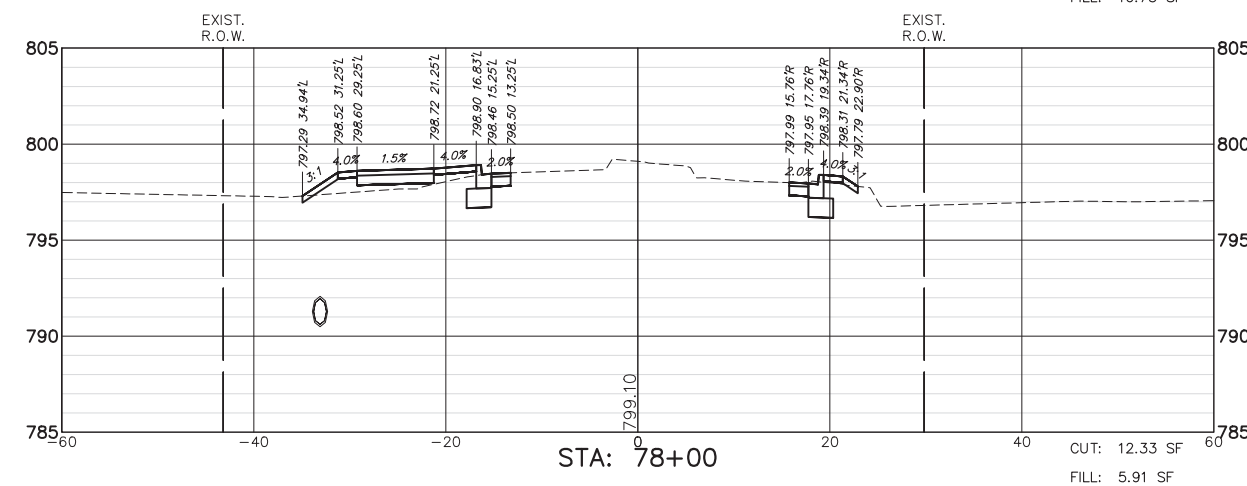
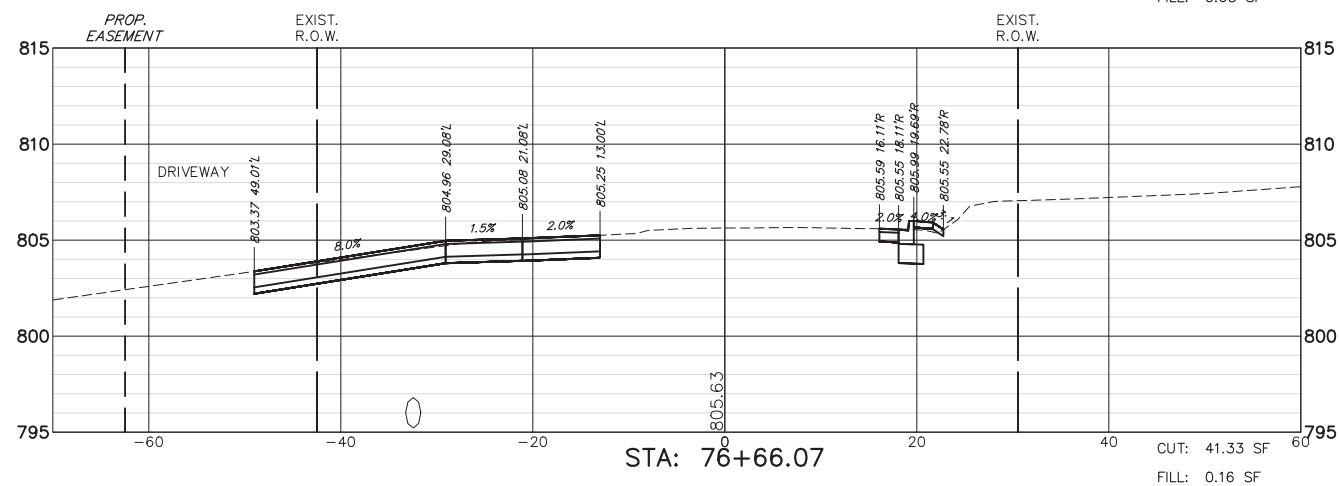
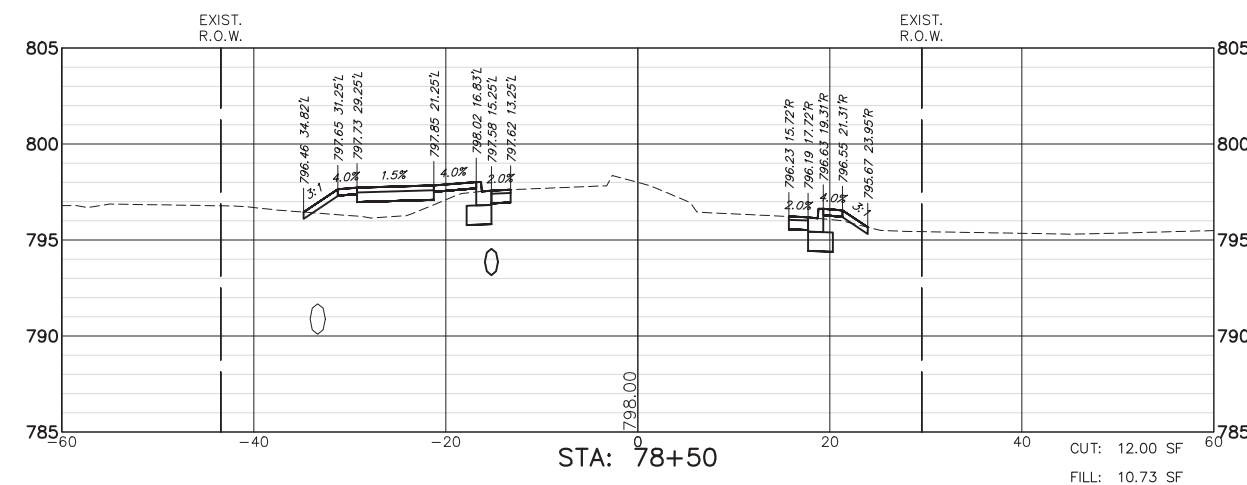
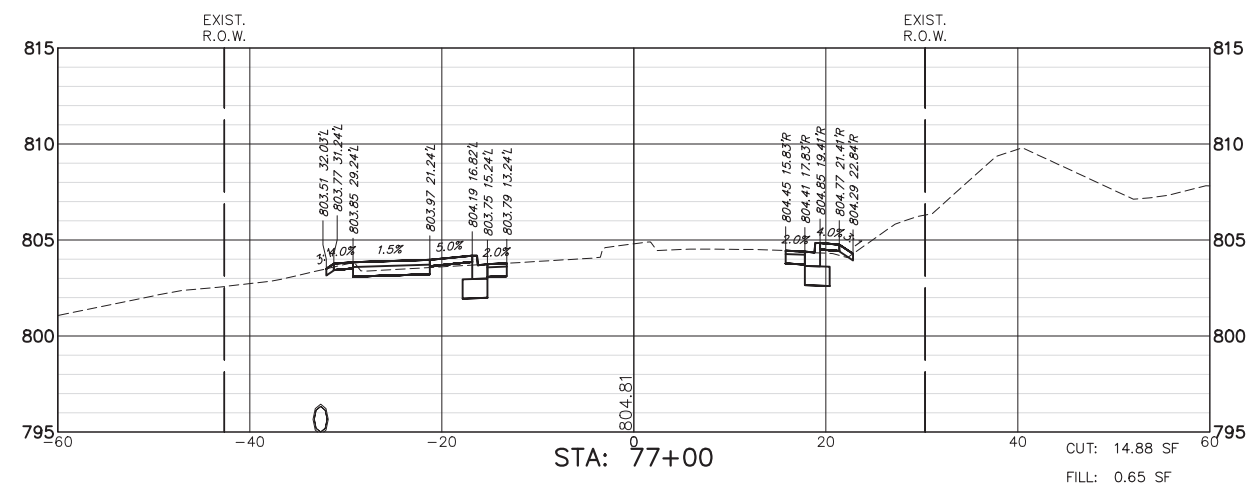
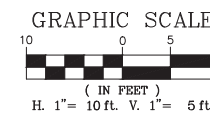
**STATE OF ILLINOIS
DEPARTMENT OF TRANSPORTATION**

**CROSS SECTIONS
FISH LAKE ROAD IMPROVEMENTS**

SCALE AS NOTED SHEET NO. 18 OF 37 SHEETS STA. 74+18.00 TO STA. 76+50.00

FAU RTE.	SECTION	COUNTY	TOTAL SHEETS	SHEET NO.
0163	15-08113-05-CH	LAKE	112	103
CONTRACT #:			61K10	

ILLINOIS FED. AID PROJECT



FILE NAME = 5867.200_Sht-XSEC.dwg

USER NAME = DOMINIC OLESAK

DESIGNED - MGFC

REVISED -

PLOT SCALE = 1" = .0833'

DRAWN - MGFC

REVISED -

PLOT DATE = 12/15/2023 5:59 PM

CHECKED - DPB

REVISED -

DATE - 12/18/2023

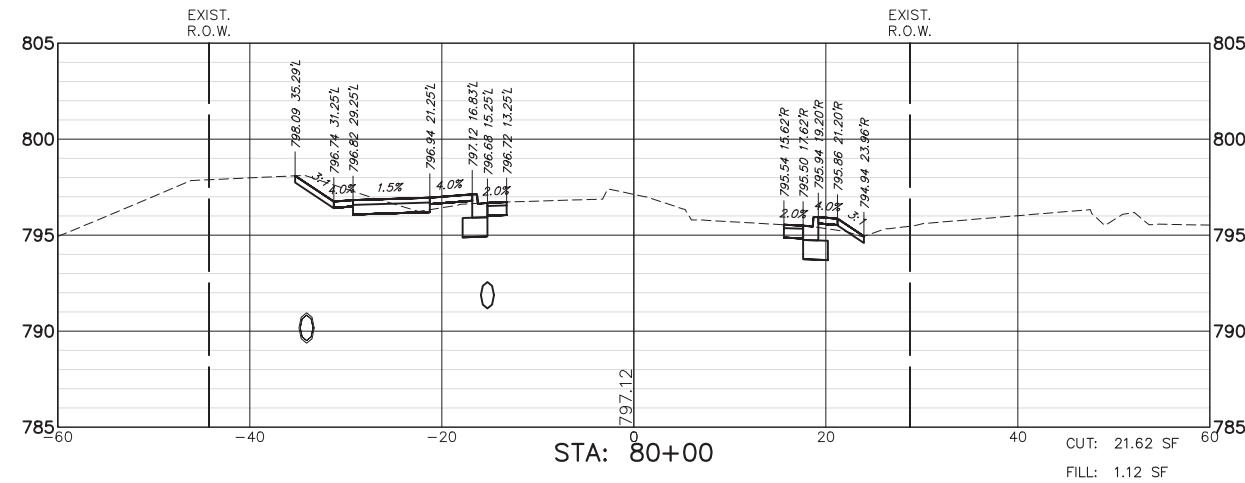
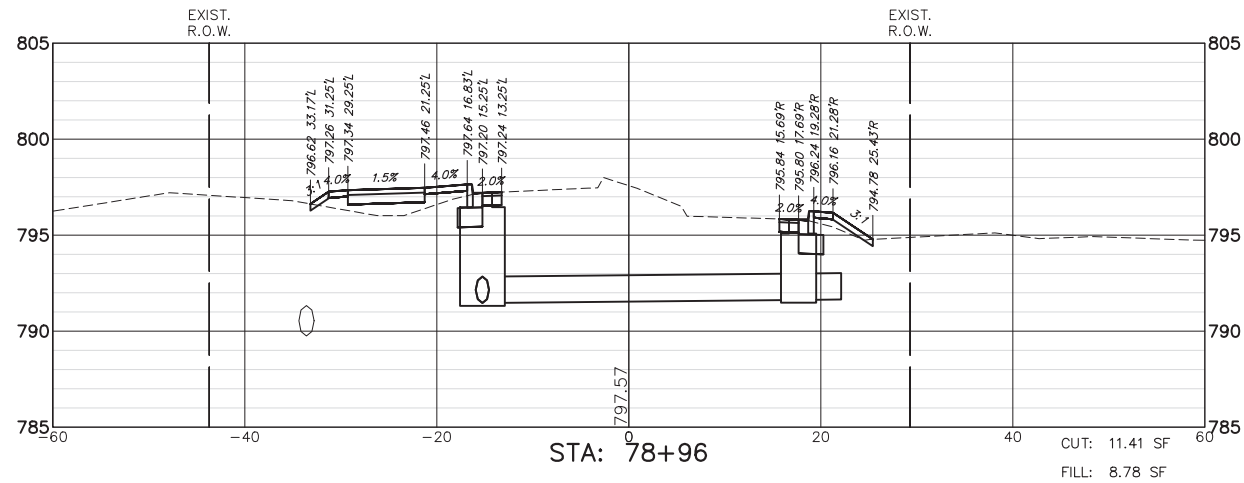
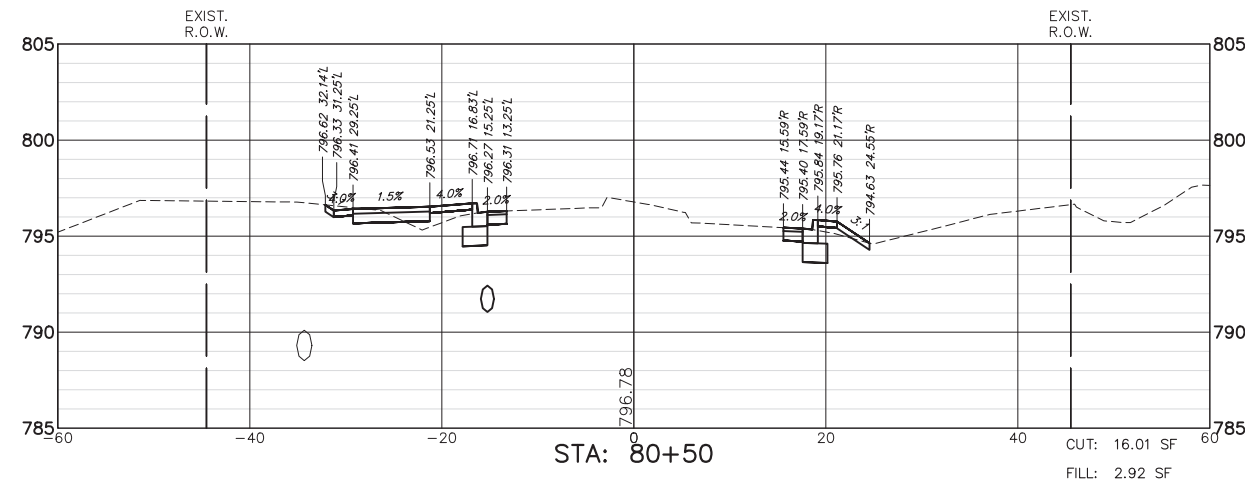
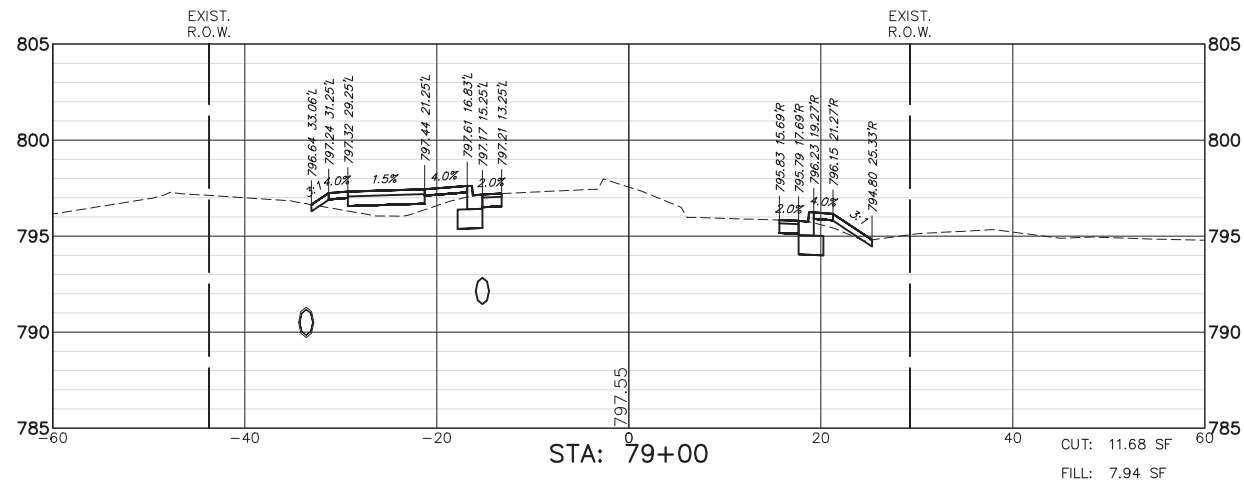
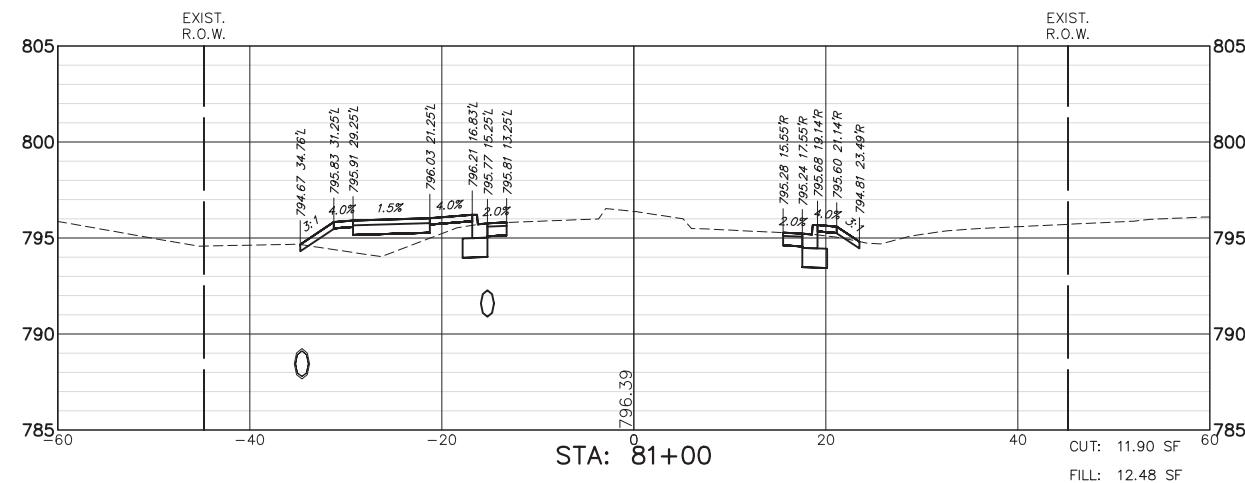
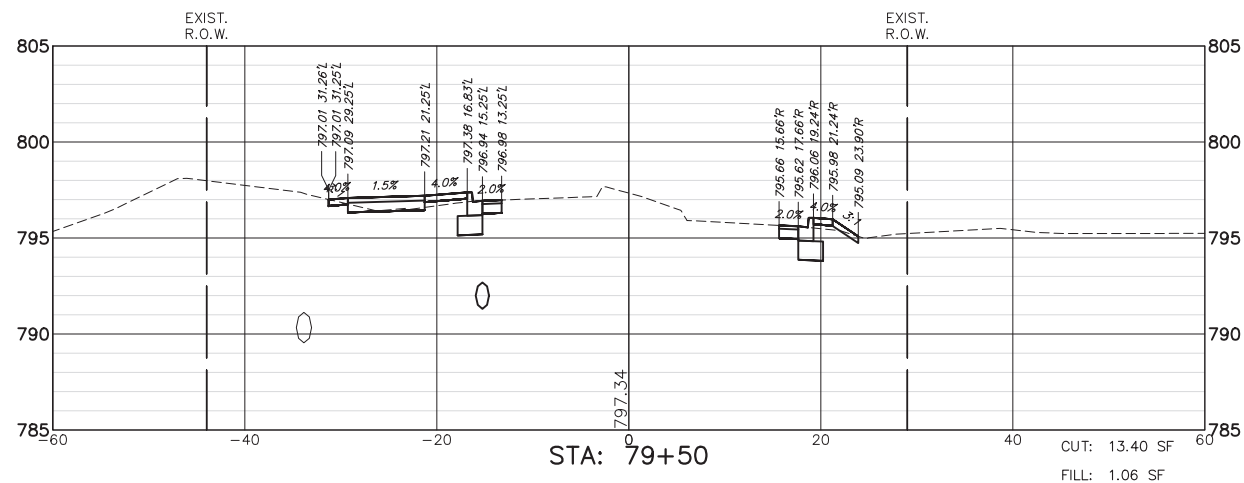
REVISED -

STATE OF ILLINOIS
 DEPARTMENT OF TRANSPORTATION

CROSS SECTIONS
 FISH LAKE ROAD IMPROVEMENTS

SCALE AS NOTED SHEET NO. 19 OF 27 SHEETS STA. 76+66.07 TO STA. 78+96.00

FAU RTE.	SECTION	COUNTY	TOTAL SHEETS	SHEET NO.
0163	15-08113-05-CH	LAKE	112	104
CONTRACT #			61K10	
ILLINOIS FED. AID PROJECT				



FILE NAME = 5867.200_Sht-XSec.dwg

USER NAME = DOMINIC OLESAK

DESIGNED - MGFC
 DRAWN - MGFC
 CHECKED - DPB
 DATE - 12/18/2023

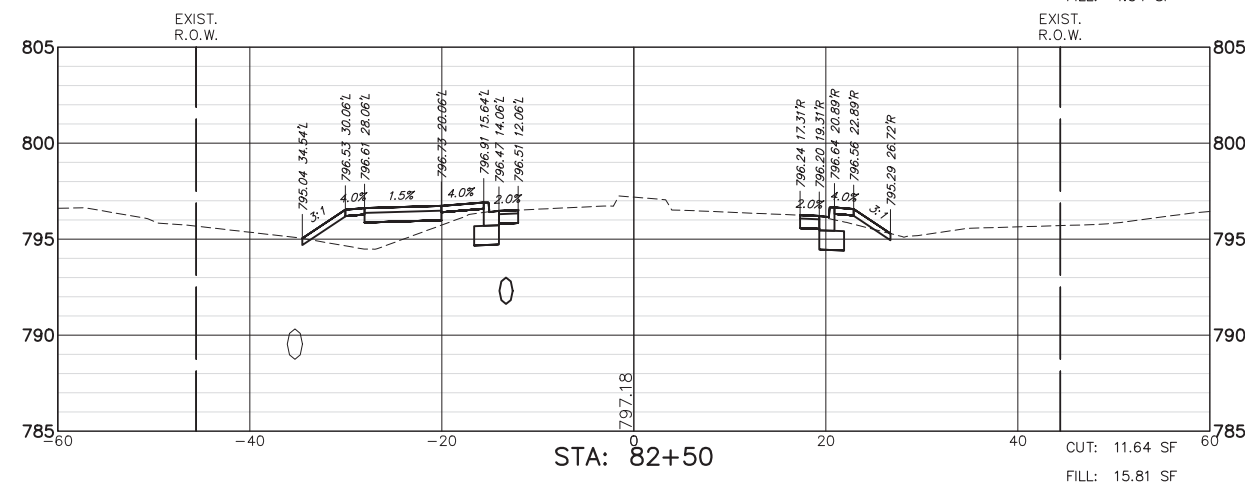
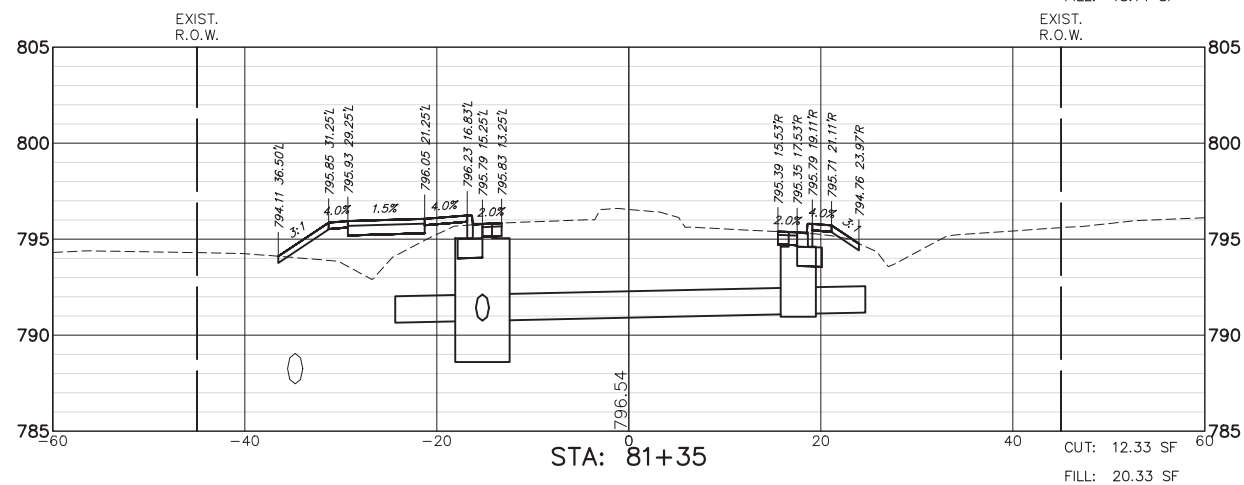
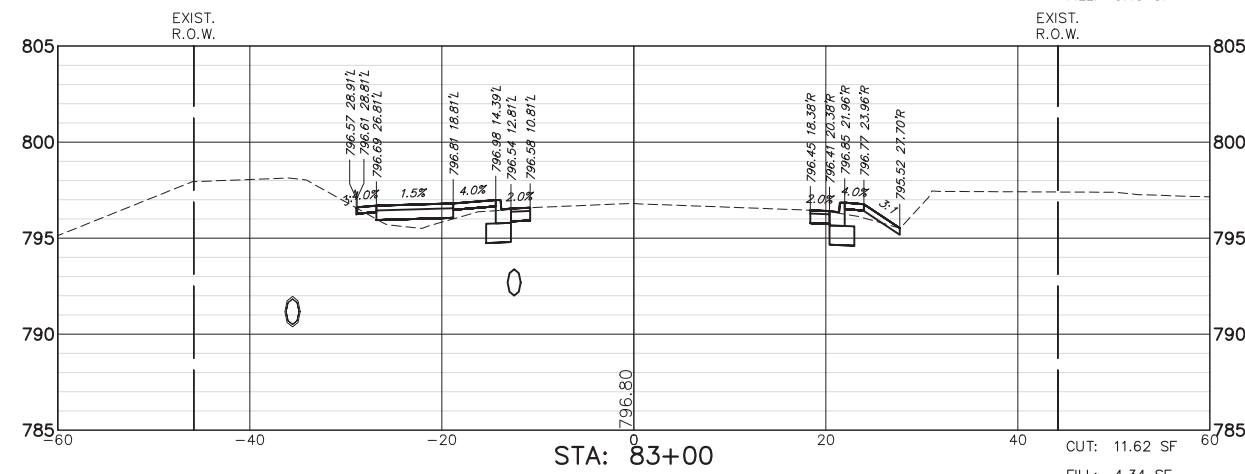
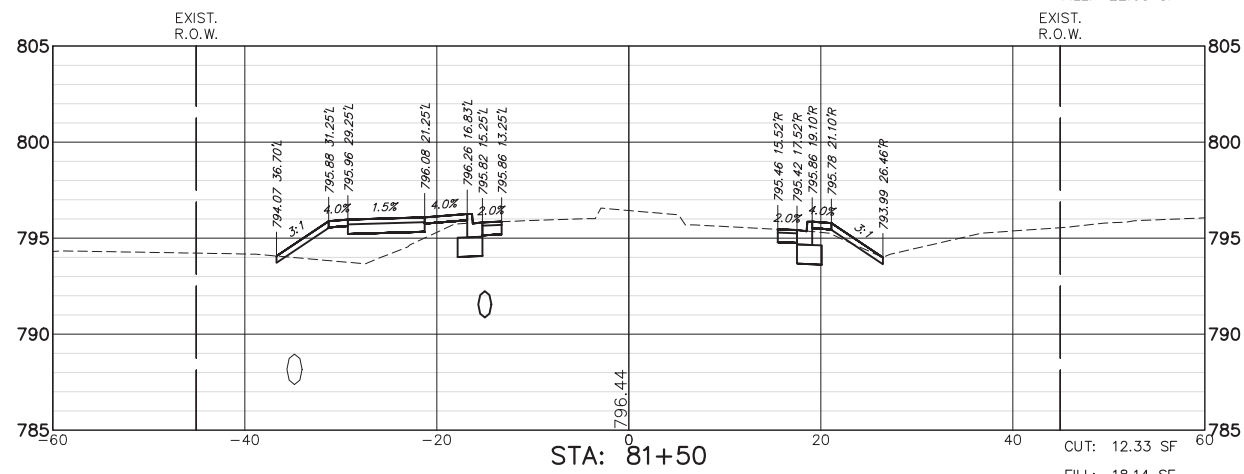
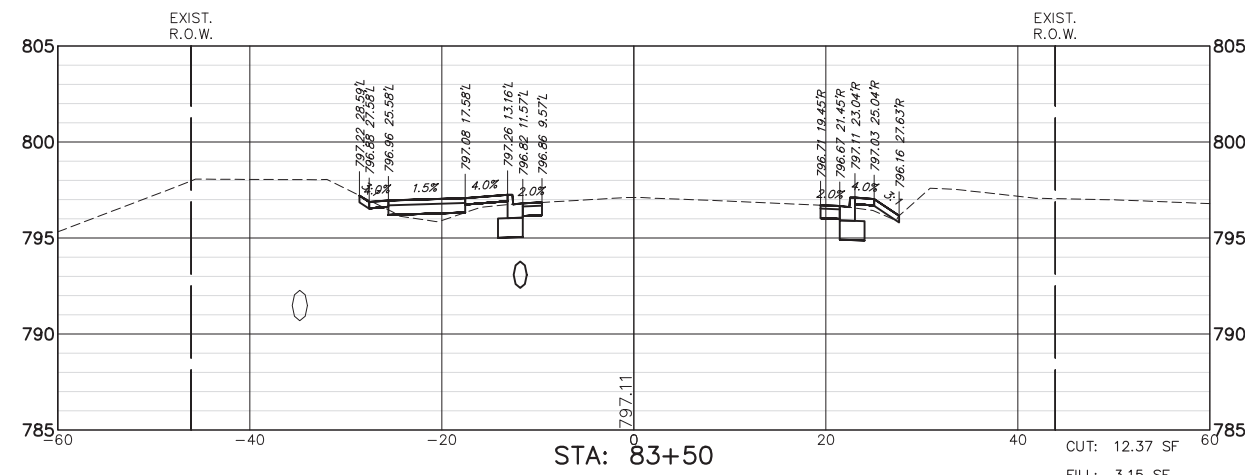
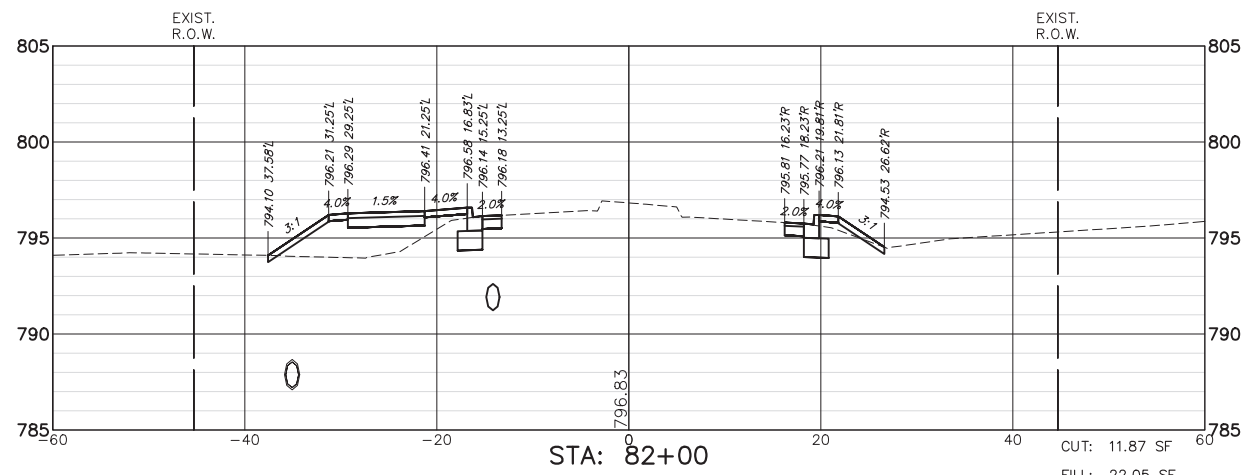
REVISED -
 REVISED -
 REVISED -
 REVISED -

STATE OF ILLINOIS
 DEPARTMENT OF TRANSPORTATION

CROSS SECTIONS
 FISH LAKE ROAD IMPROVEMENTS

SCALE AS NOTED SHEET NO. 20 OF 27 SHEETS STA. 79+00.00 TO STA. 81+35.00

FAU RTE.	SECTION	COUNTY	TOTAL SHEETS	SHEET NO.
0163	15-08113-05-CH	LAKE	112	105
CONTRACT #			61K10	
ILLINOIS FED. AID PROJECT				



FILE NAME = 5867.200_Sht-XSec.dwg

USER NAME = DOMINIC OLESAK

DESIGNED - MGFC
 DRAWN - MGFC
 CHECKED - DPB
 DATE - 12/18/2023

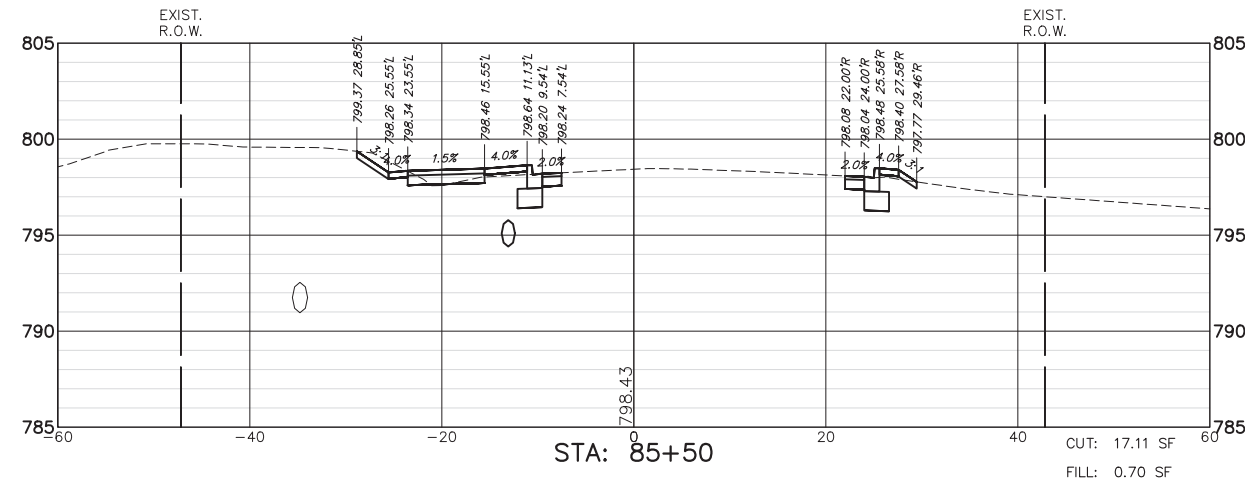
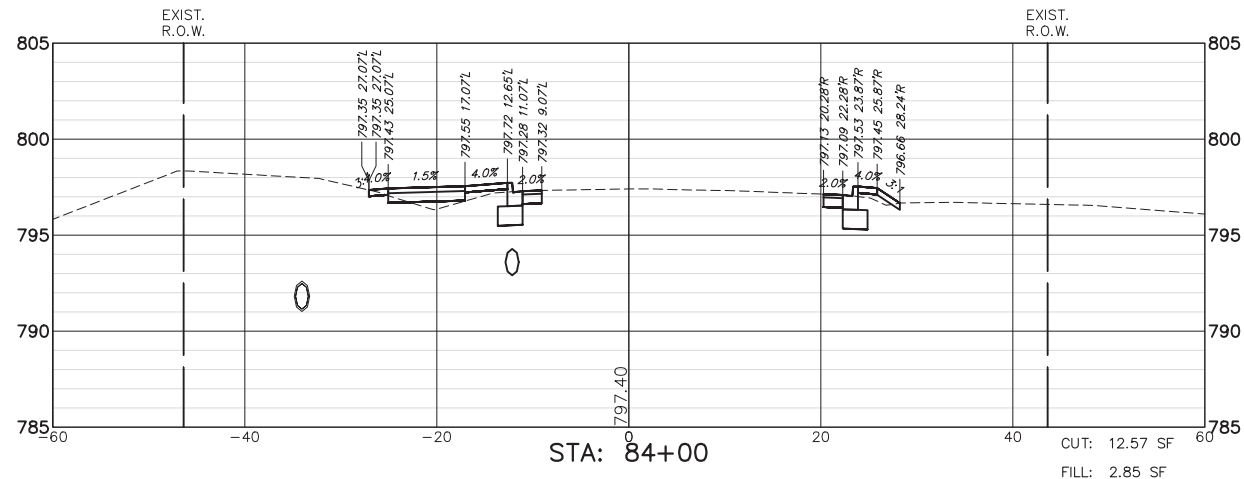
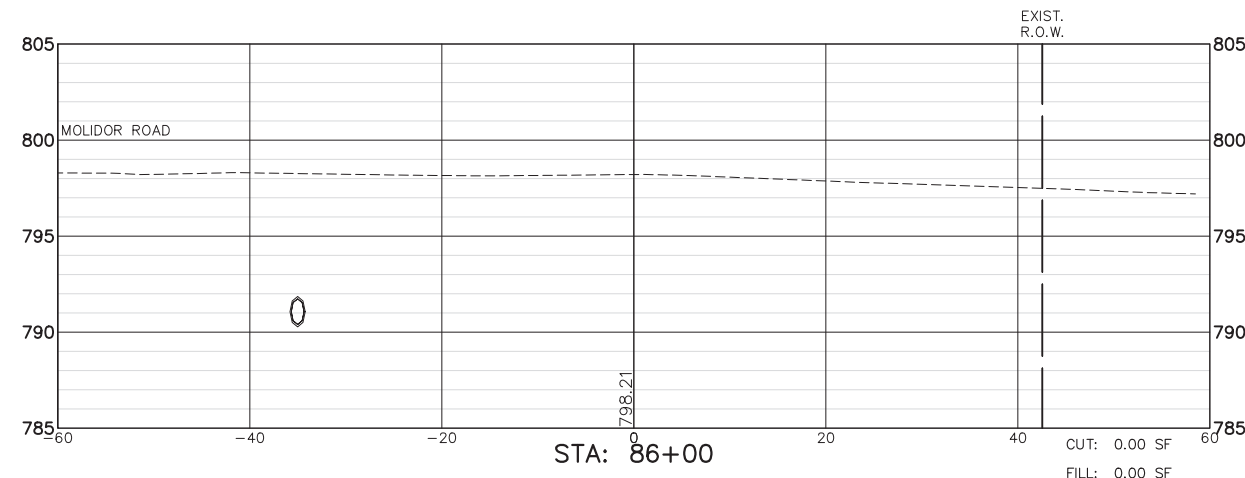
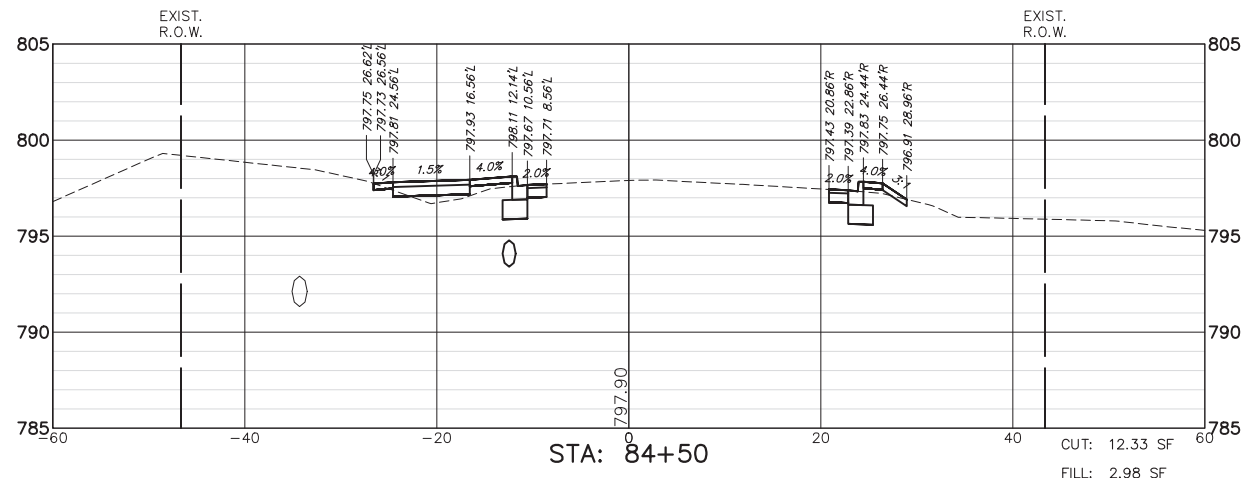
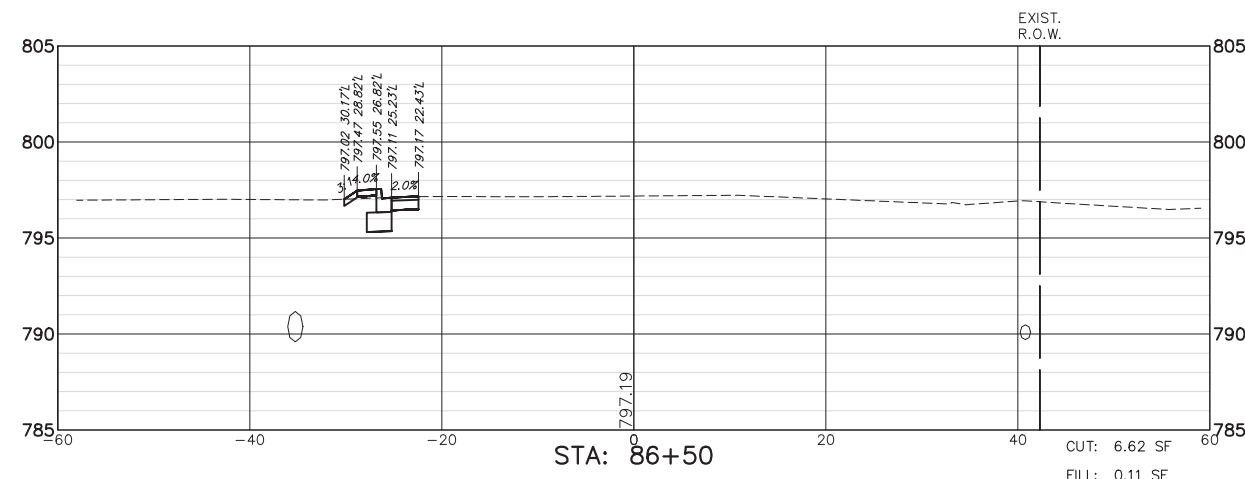
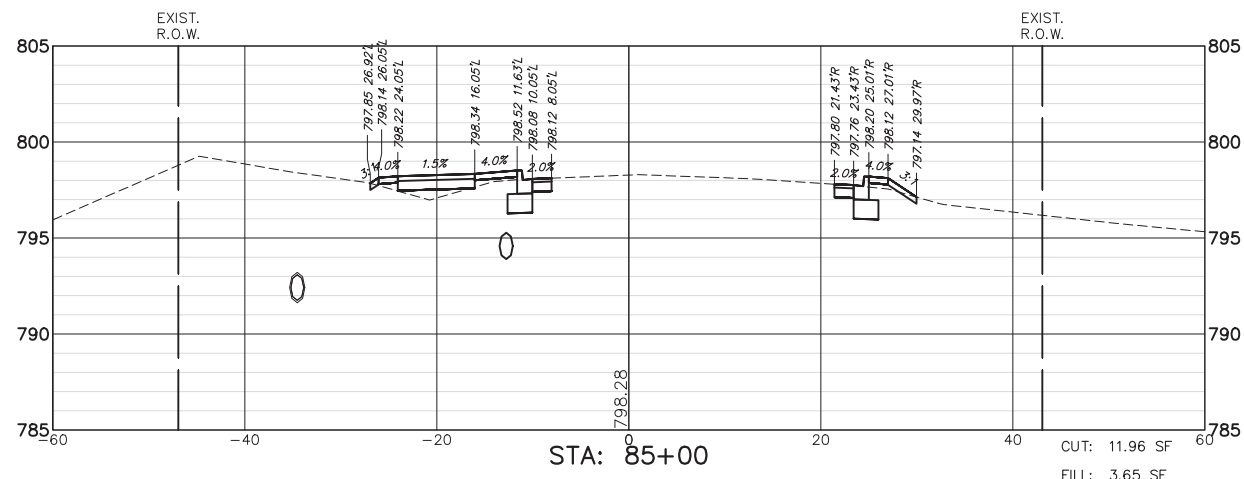
REVISED -
 REVISED -
 REVISED -
 REVISED -

STATE OF ILLINOIS
 DEPARTMENT OF TRANSPORTATION

CROSS SECTIONS
 FISH LAKE ROAD IMPROVEMENTS

SCALE AS NOTED SHEET NO. 21 OF 27 SHEETS STA. 81+50.00 TO STA. 84+00.00

FAU RTE.	SECTION	COUNTY	TOTAL SHEETS	SHEET NO.
0163	15-08113-05-CH	LAKE	112	106
CONTRACT #			61K10	
ILLINOIS FED. AID PROJECT				



FILE NAME = 5867.200_Sht-XSEC.dwg

USER NAME = DOMINIC OLESAK

DESIGNED - MGFC
 DRAWN - MGFC
 CHECKED - DPB
 DATE - 12/18/2023

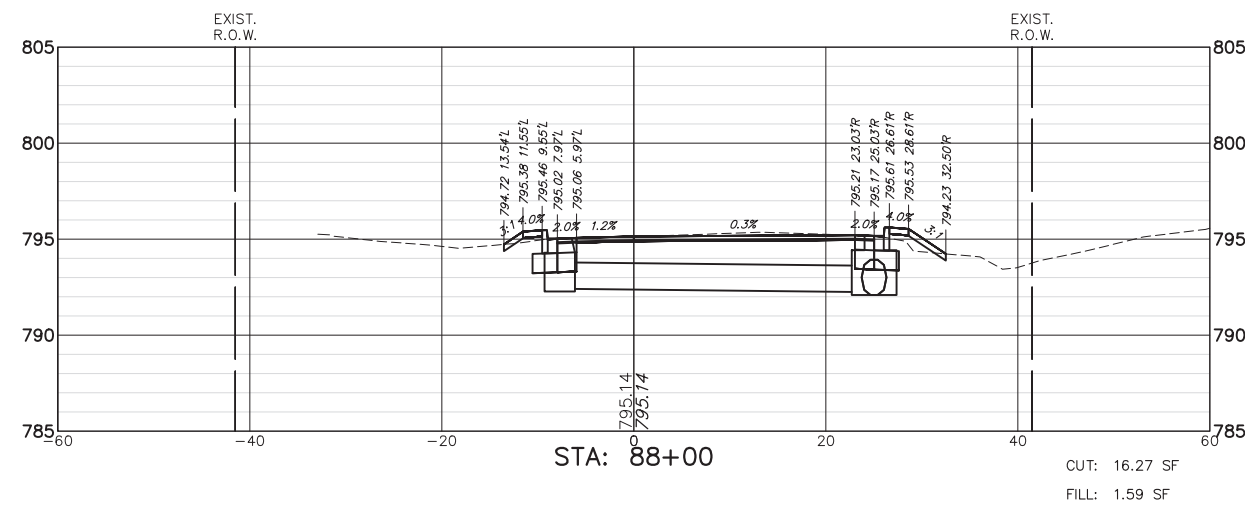
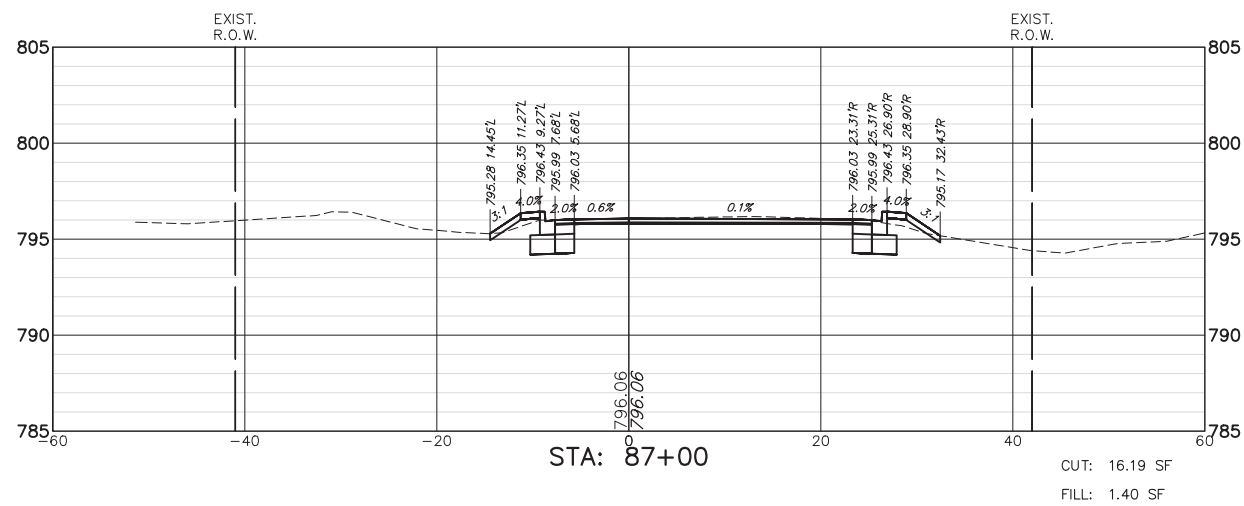
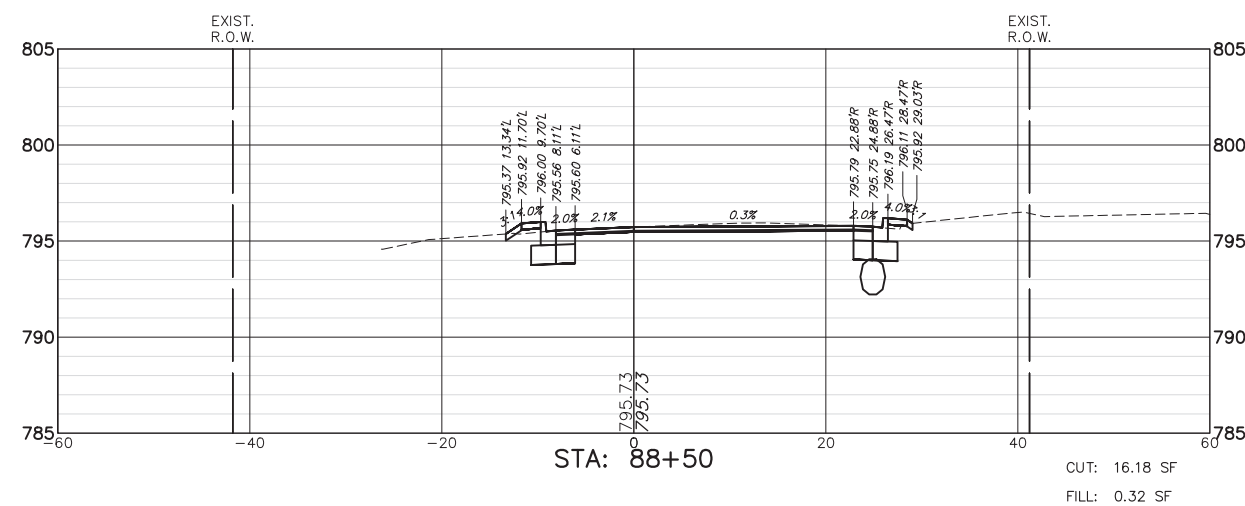
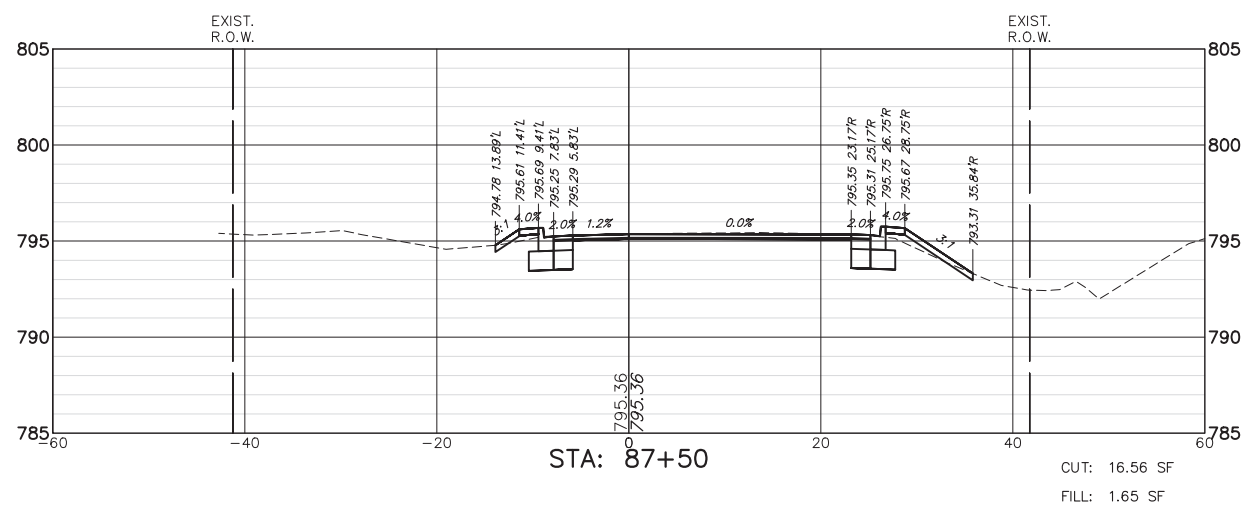
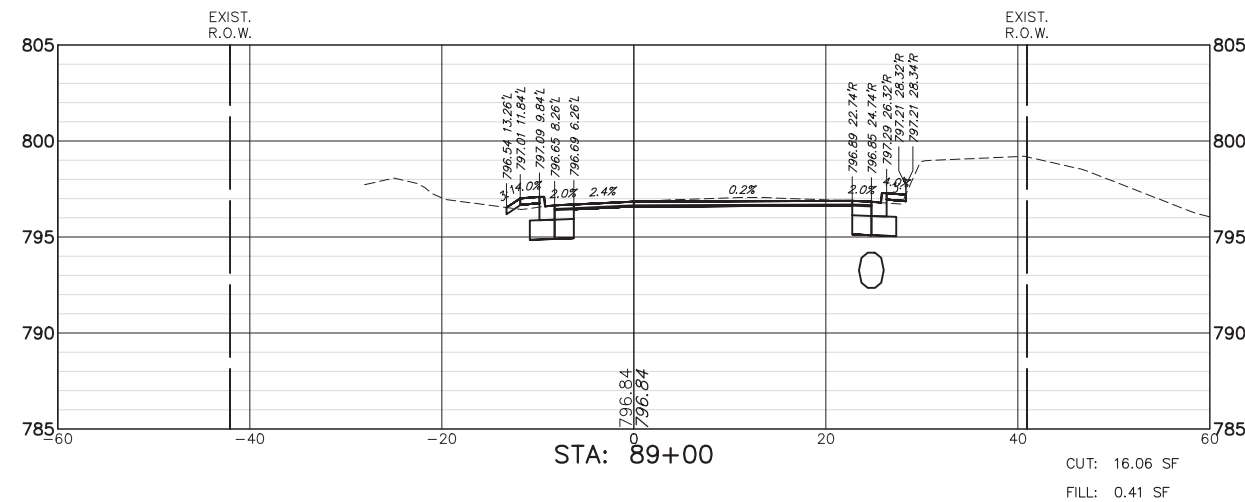
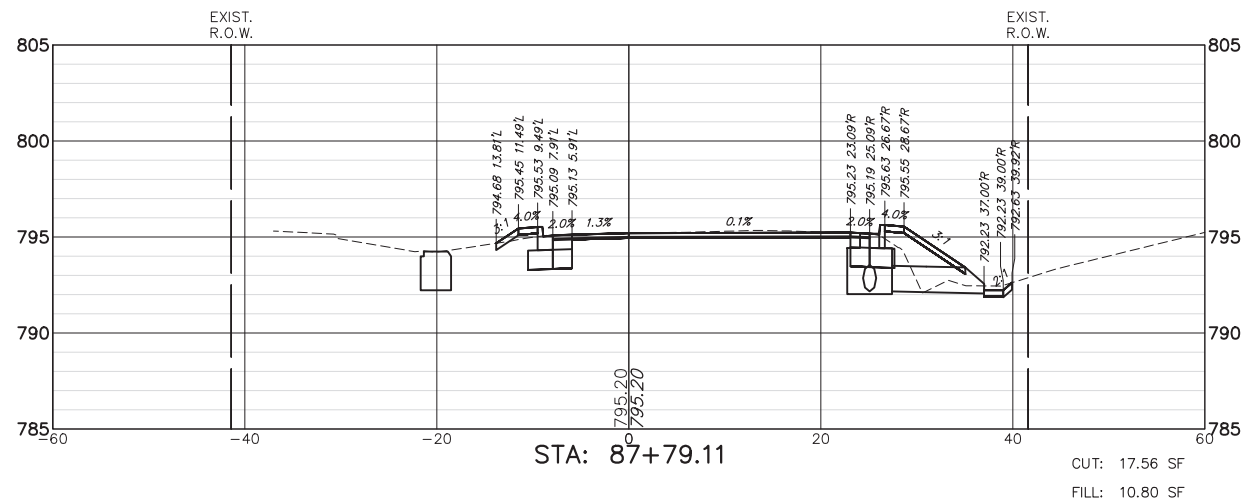
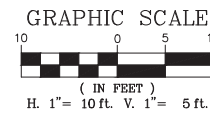
REVISED -
 REVISED -
 REVISED -
 REVISED -

STATE OF ILLINOIS
 DEPARTMENT OF TRANSPORTATION

CROSS SECTIONS
 FISH LAKE ROAD IMPROVEMENTS

SCALE AS NOTED SHEET NO. 22 OF 27 SHEETS STA. 84+50.00 TO STA. 87+00.00

FAU RTE.	SECTION	COUNTY	TOTAL SHEETS	SHEET NO.
0163	15-08113-05-CH	LAKE	112	107
CONTRACT #			61K10	
ILLINOIS FED. AID PROJECT				



FILE NAME = 5867.200_Sht-XSEC.dwg

USER NAME = DOMINIC OLESAK

DESIGNED - MGFC
 DRAWN - MGFC
 CHECKED - DPB
 DATE - 12/18/2023

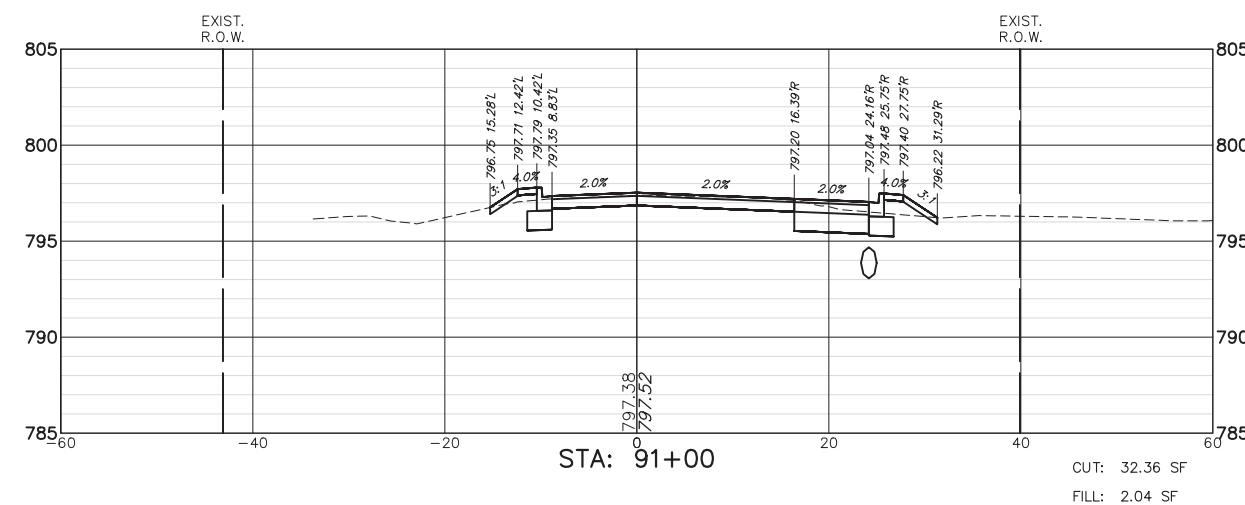
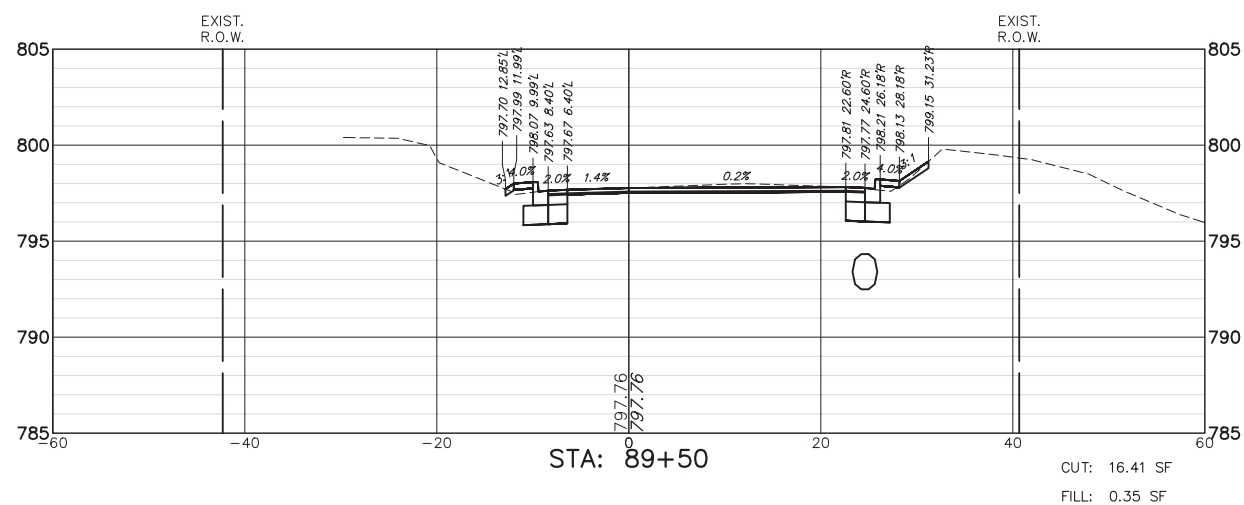
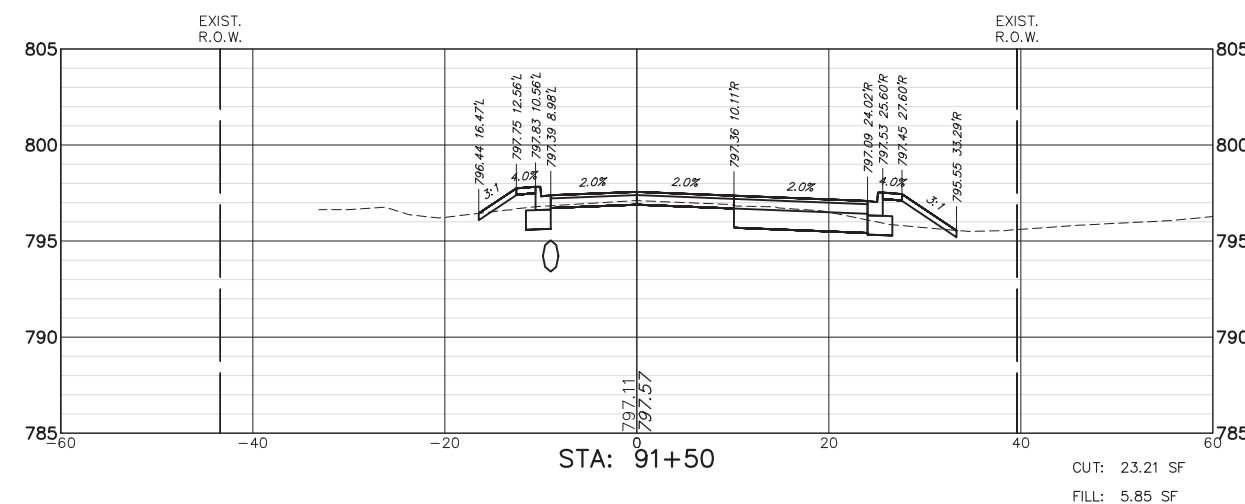
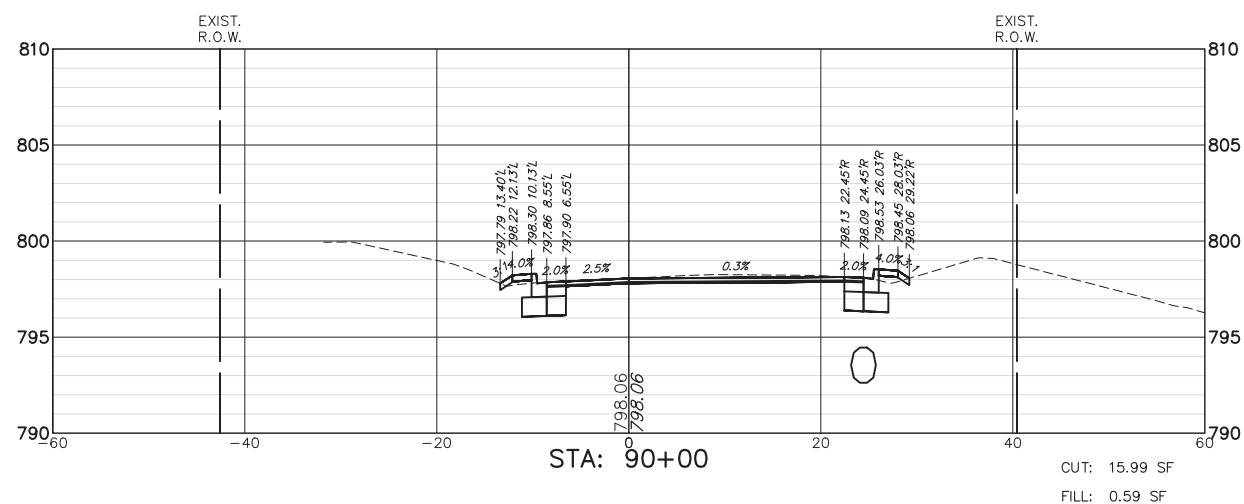
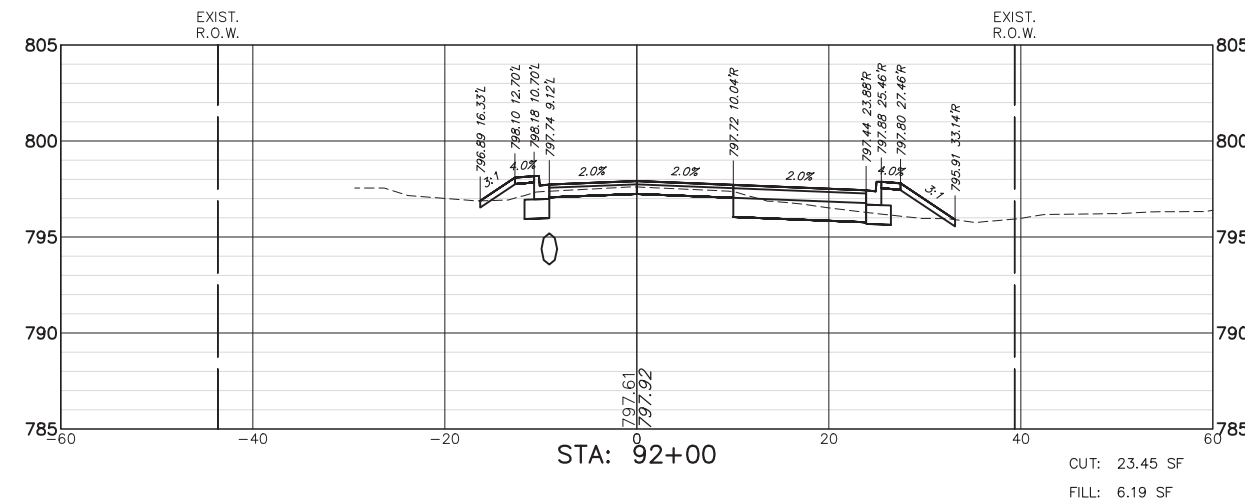
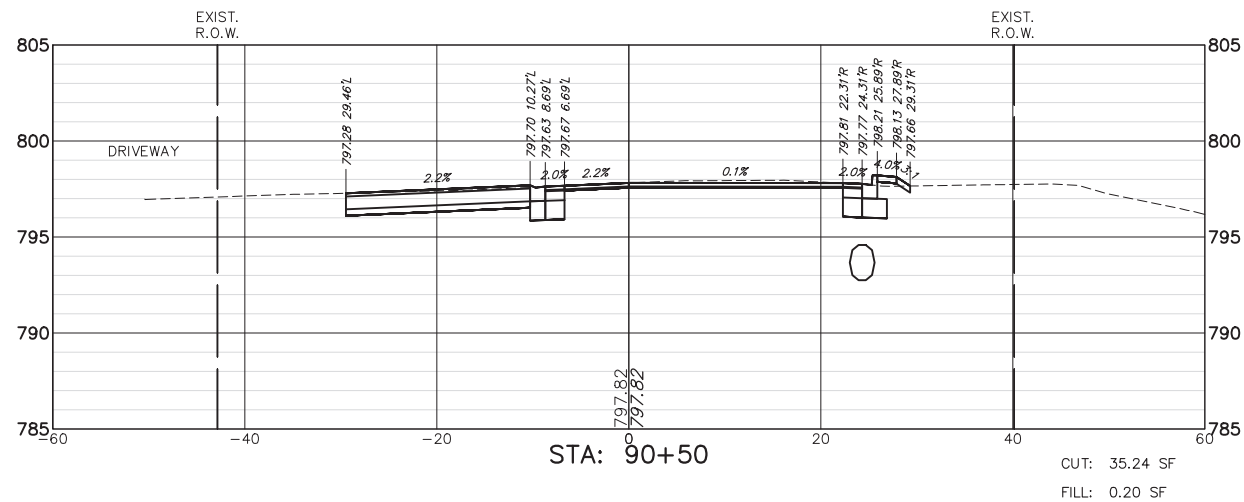
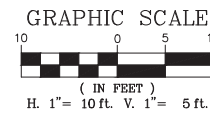
REVISED -
 REVISED -
 REVISED -
 REVISED -

STATE OF ILLINOIS
 DEPARTMENT OF TRANSPORTATION

CROSS SECTIONS
 FISH LAKE ROAD IMPROVEMENTS

SCALE AS NOTED SHEET NO. 23 OF 27 SHEETS STA. 87+50.00 TO STA. 89+50.00

FAU R.T.E.	SECTION	COUNTY	TOTAL SHEETS	SHEET NO.
0163	15-08113-05-CH	LAKE	112	108
CONTRACT #			61K10	
ILLINOIS FED. AID PROJECT				



FILE NAME = 5867.200_Sht-XSEC.dwg

USER NAME = DOMINIC OLESAK

DESIGNED - MGFC
 DRAWN - MGFC
 CHECKED - DPB
 DATE - 12/18/2023

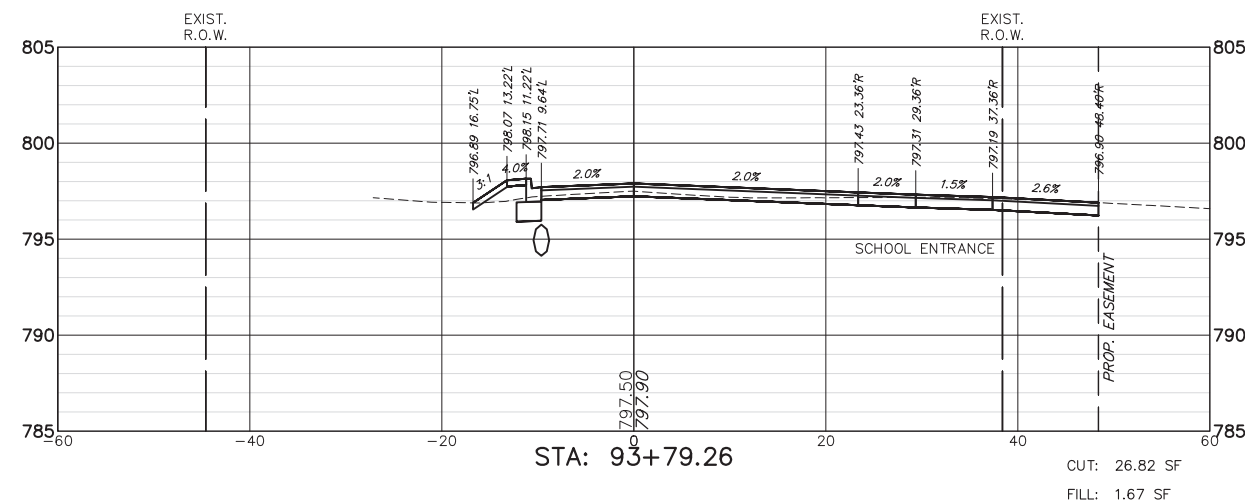
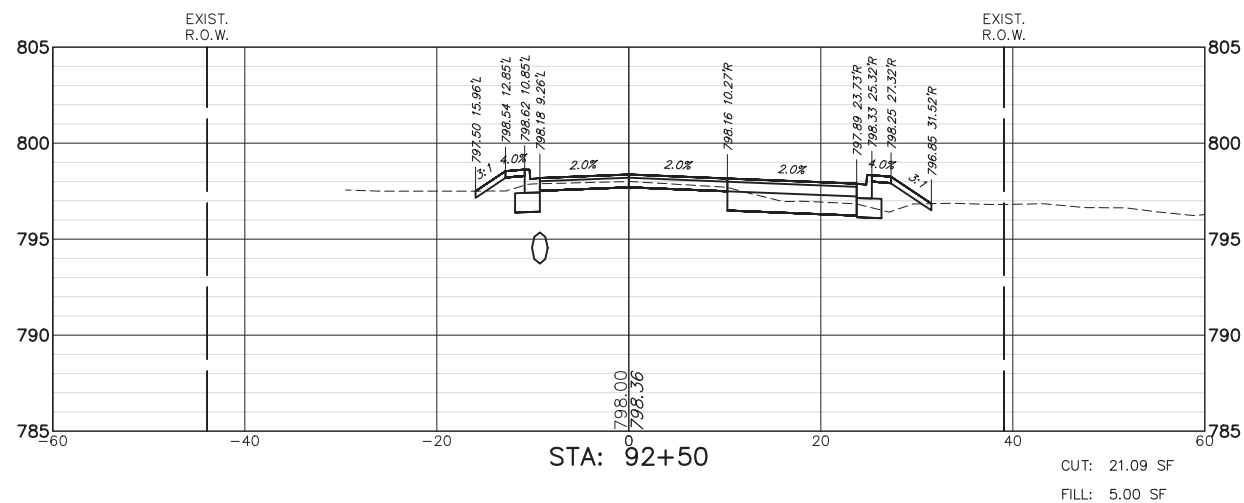
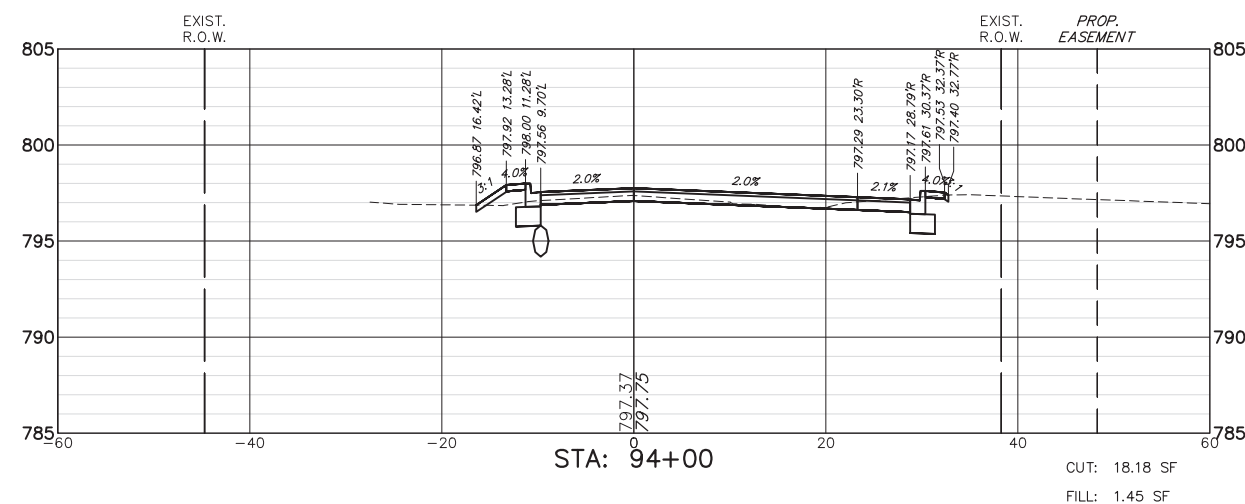
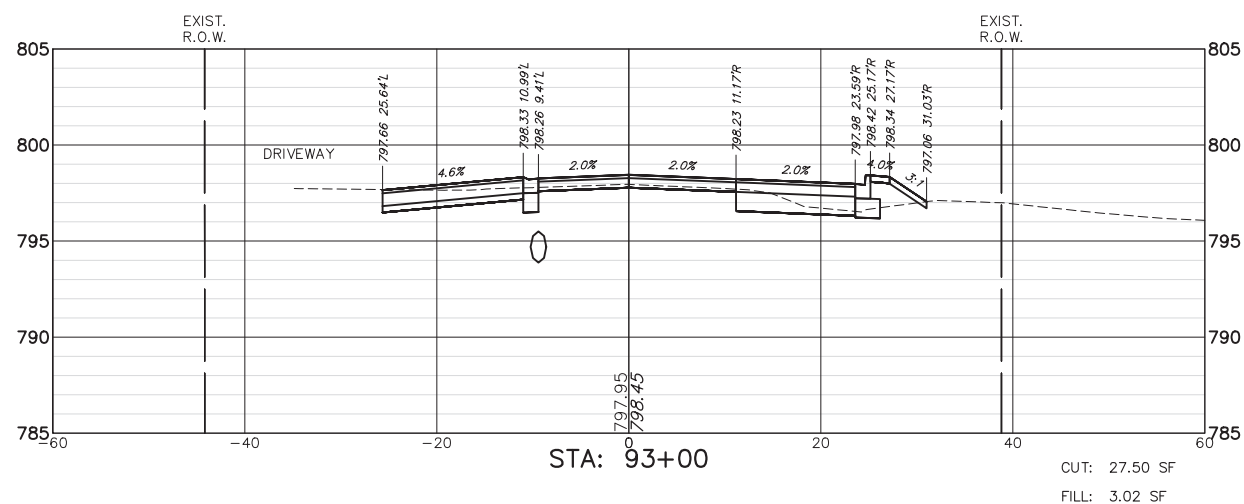
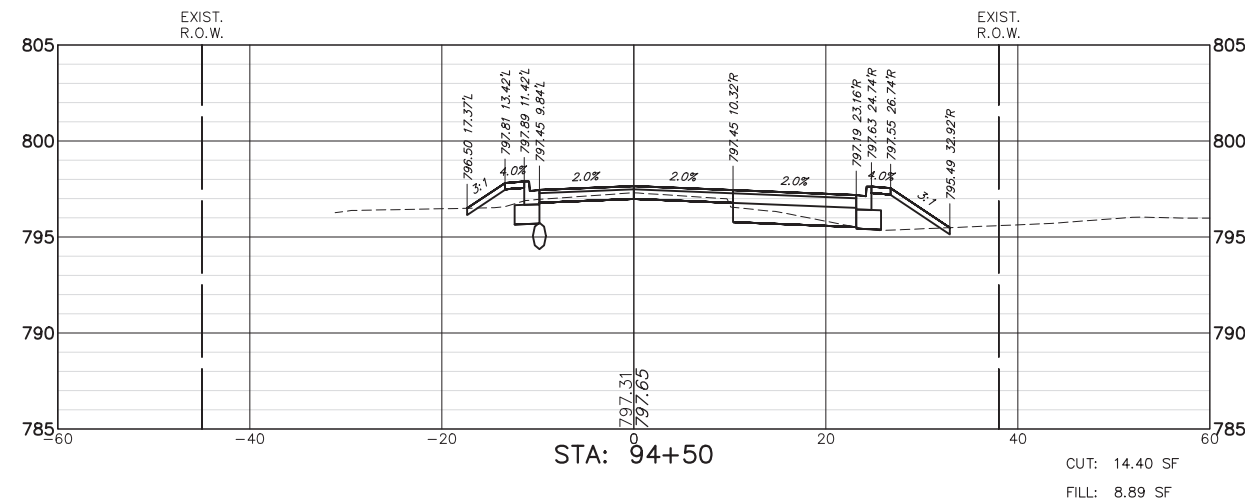
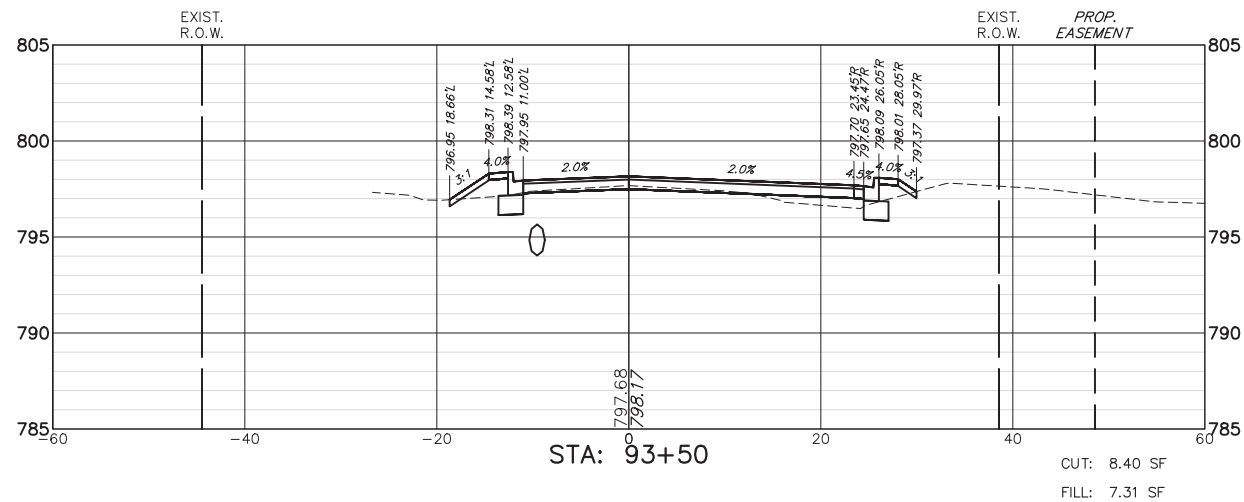
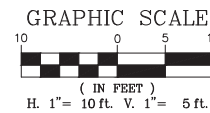
REVISED -
 REVISED -
 REVISED -
 REVISED -

STATE OF ILLINOIS
 DEPARTMENT OF TRANSPORTATION

CROSS SECTIONS
 FISH LAKE ROAD IMPROVEMENTS

SCALE AS NOTED SHEET NO. 24 OF 27 SHEETS STA. 90+00.00 TO STA. 92+50.00

FAU R.T.E.	SECTION	COUNTY	TOTAL SHEETS	SHEET NO.
0163	15-08113-05-CH	LAKE	112	109
CONTRACT #			61K10	
ILLINOIS FED. AID PROJECT				



FILE NAME = 5867.200_Sht-XSec.dwg

USER NAME = DOMINIC OLESAK

DESIGNED - MGFC
 DRAWN - MGFC
 CHECKED - DPB
 DATE - 12/18/2023

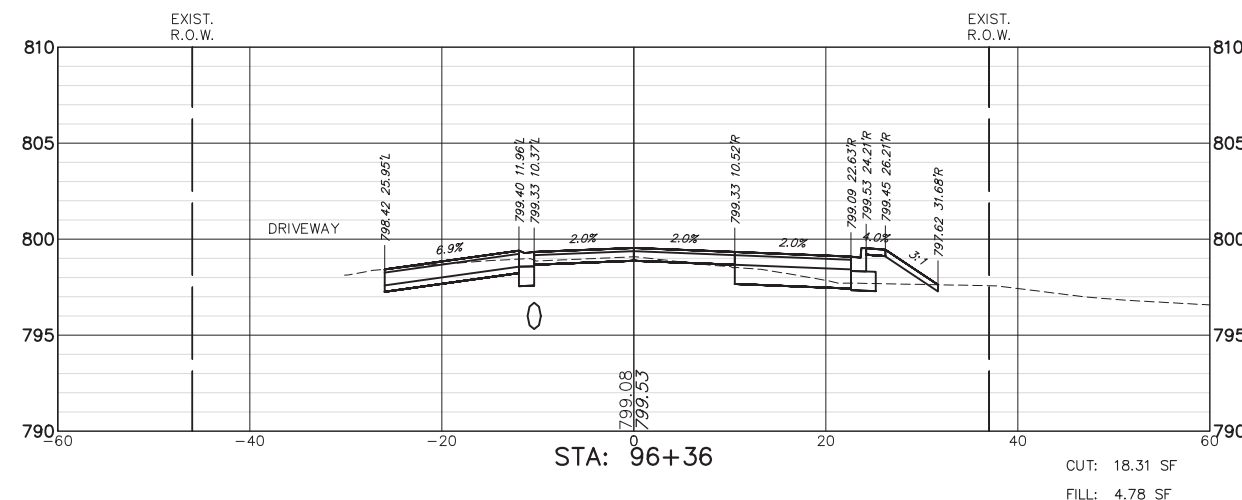
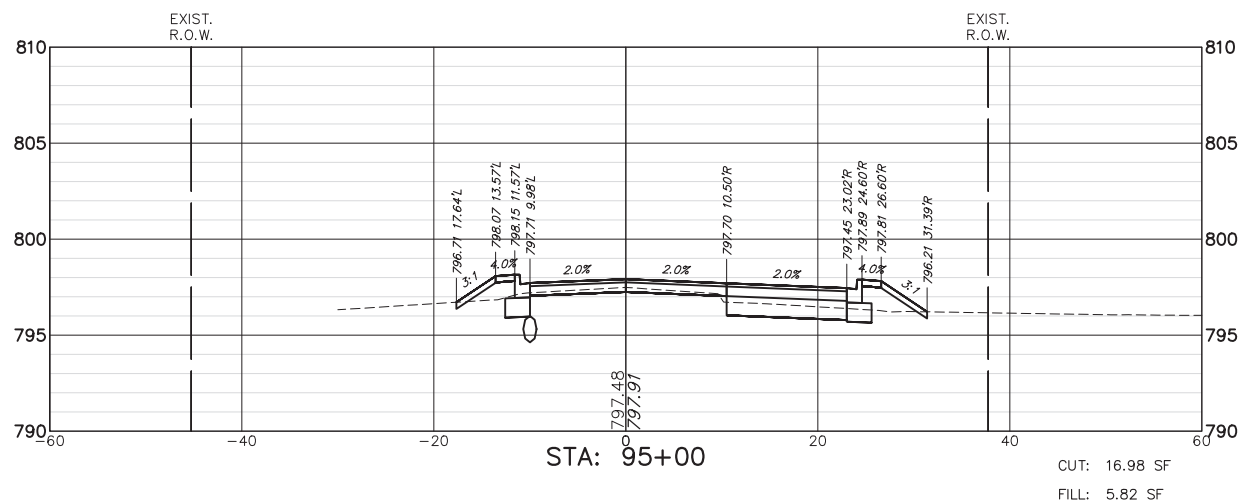
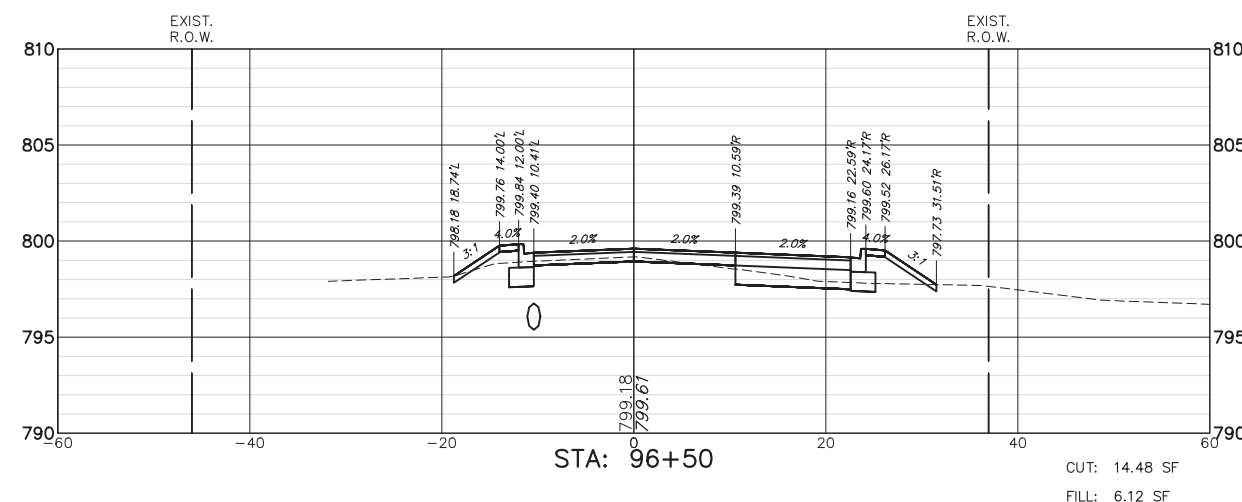
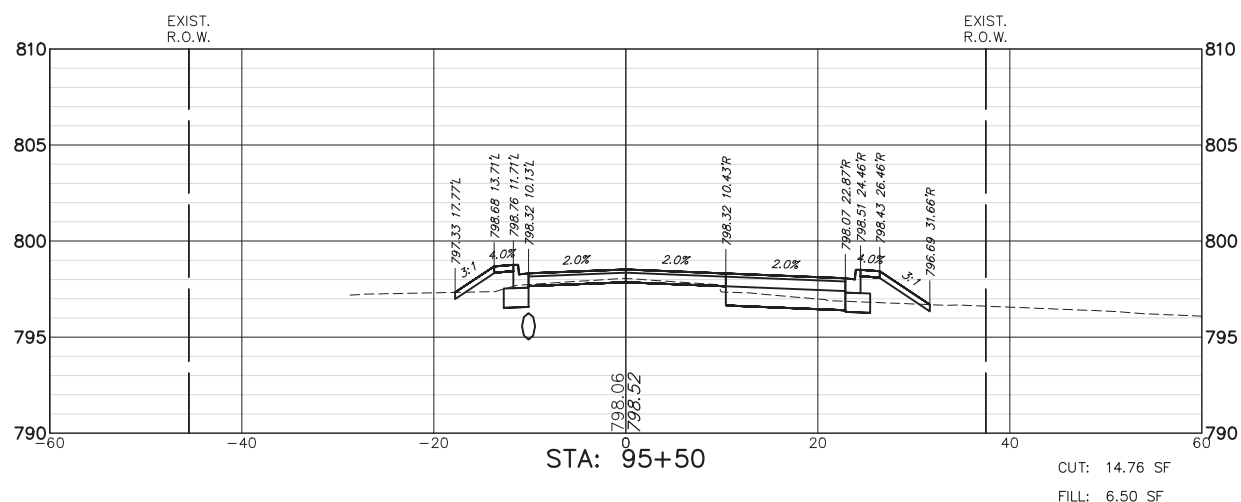
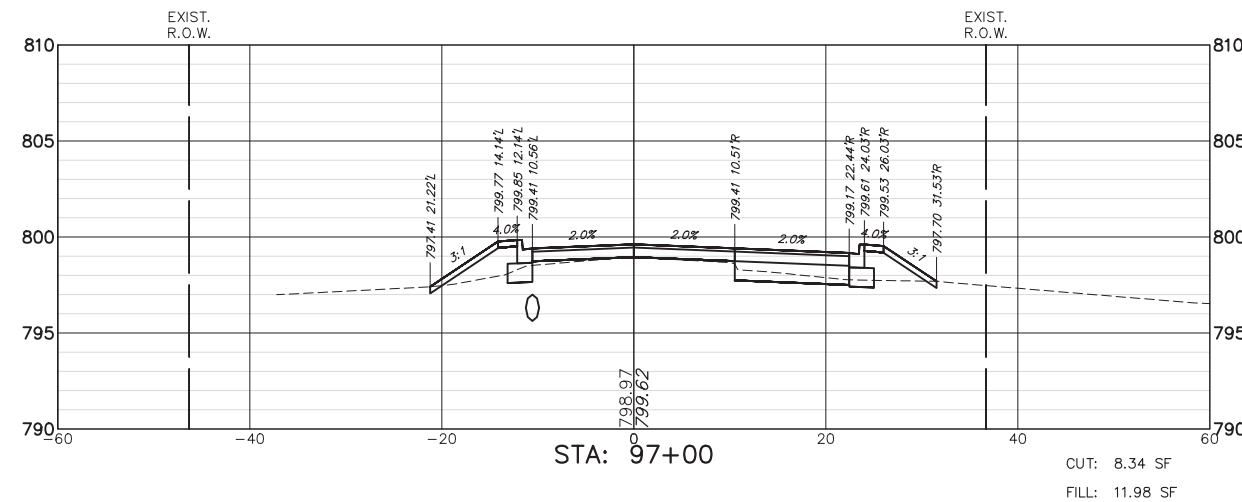
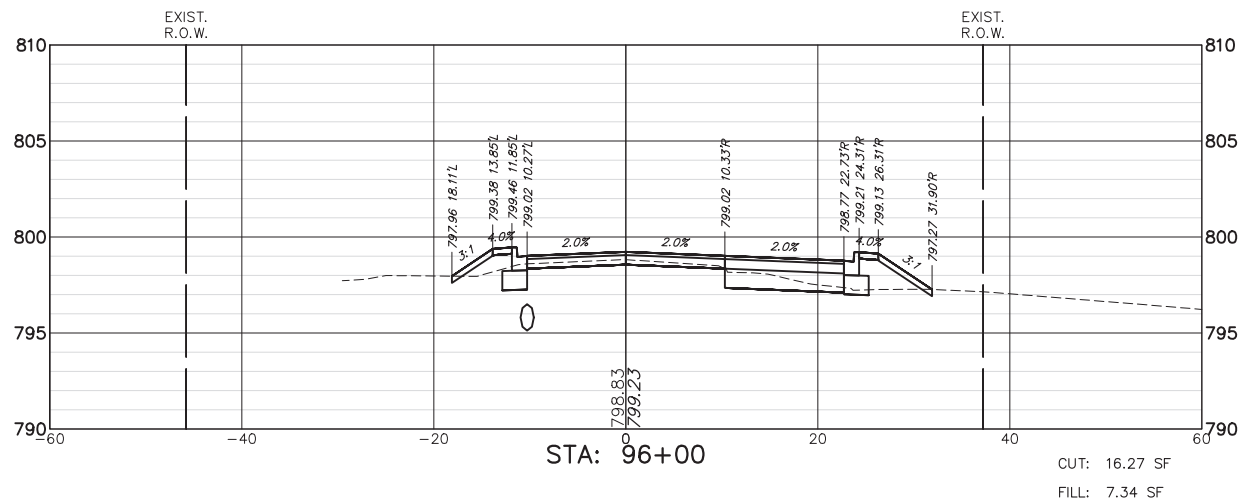
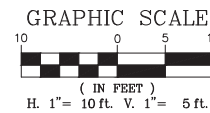
REVISED -
 REVISED -
 REVISED -
 REVISED -

STATE OF ILLINOIS
 DEPARTMENT OF TRANSPORTATION

CROSS SECTIONS
 FISH LAKE ROAD IMPROVEMENTS

SCALE AS NOTED SHEET NO. 25 OF 27 SHEETS STA. 93+00.00 TO STA. 95+00.00

FAU. RTE.	SECTION	COUNTY	TOTAL SHEETS	SHEET NO.
0163	15-08113-05-CH	LAKE	112	110
CONTRACT #			61K10	
ILLINOIS FED. AID PROJECT				



FILE NAME = 5867.200_Sht-XSEC.dwg

USER NAME = DOMINIC OLESAK

DESIGNED - MGFC

REVISED -

PLOT SCALE = 1" = .0833'

DRAWN - MGFC

REVISED -

PLOT DATE = 12/15/2023 6:03 PM

CHECKED - DPB

REVISED -

DATE - 12/18/2023

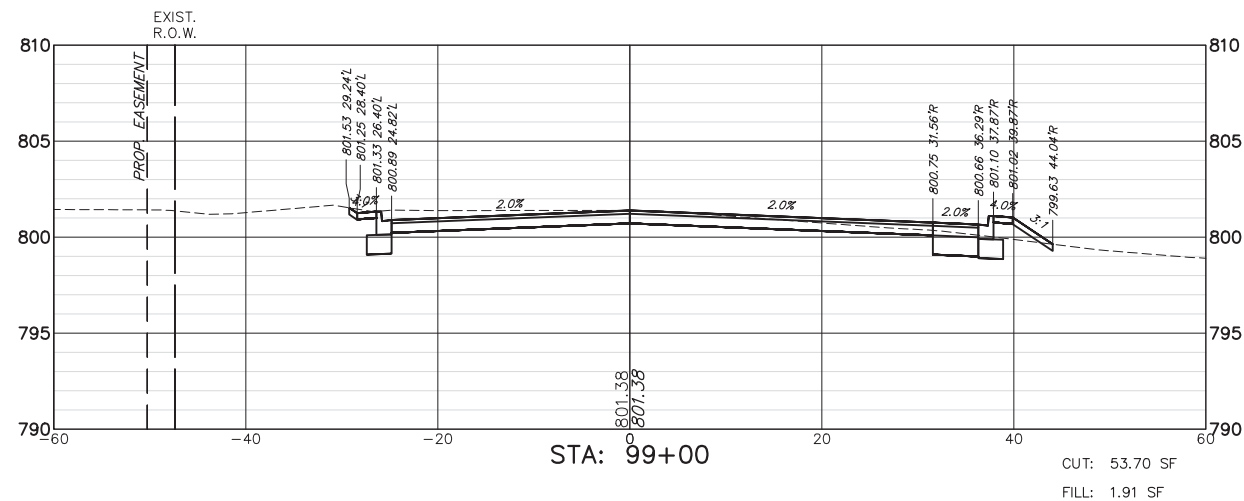
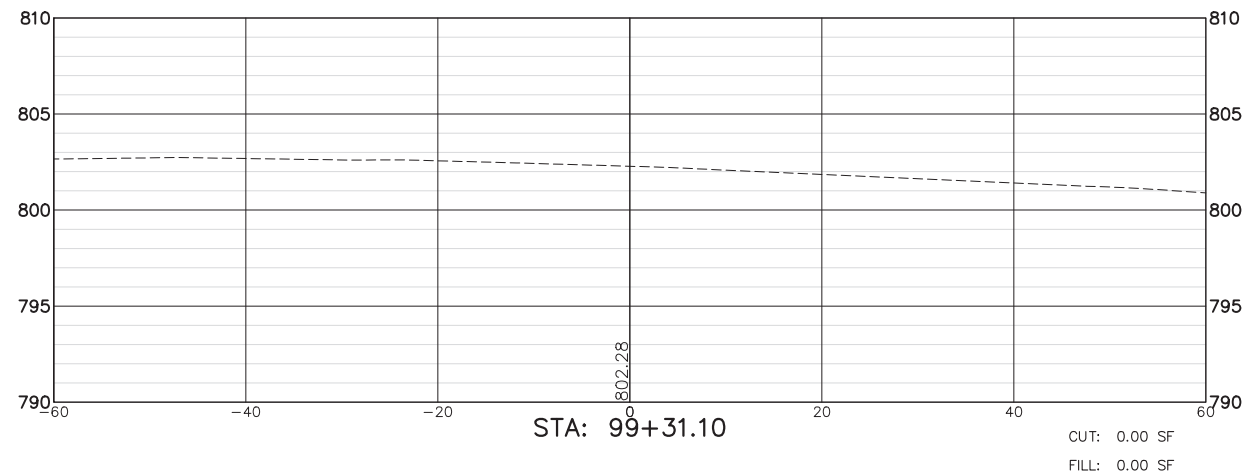
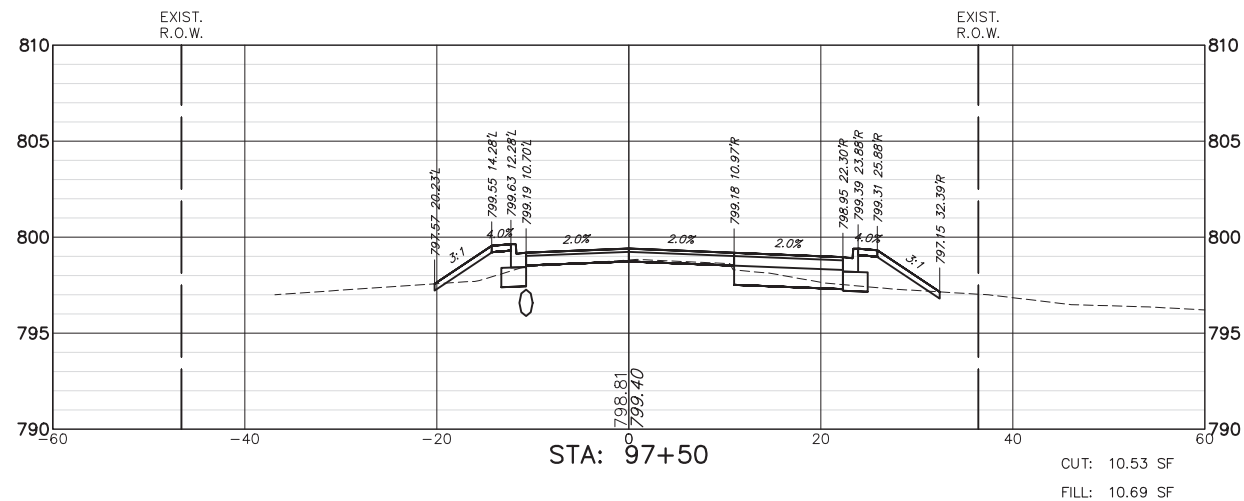
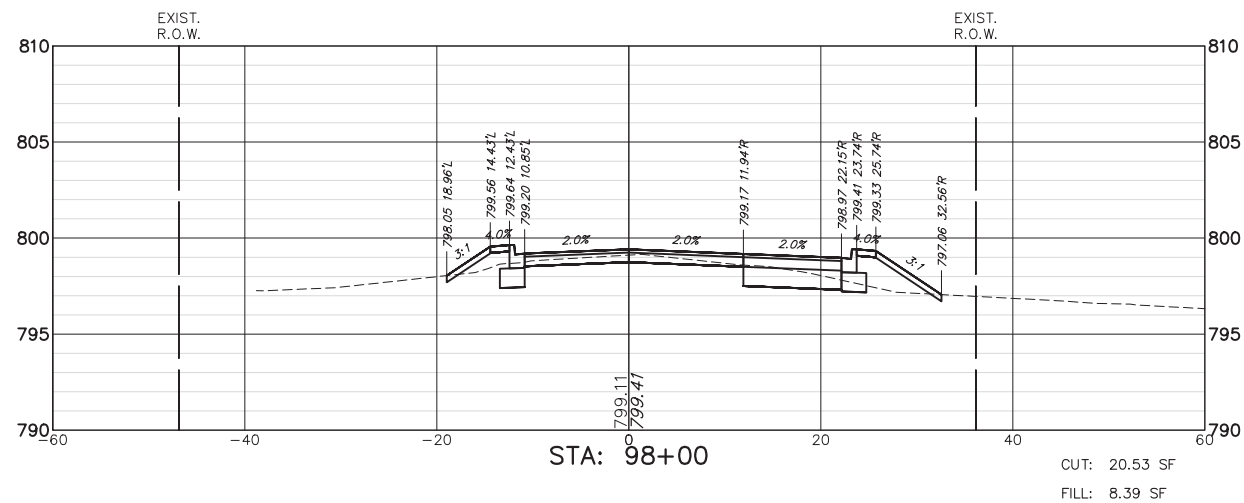
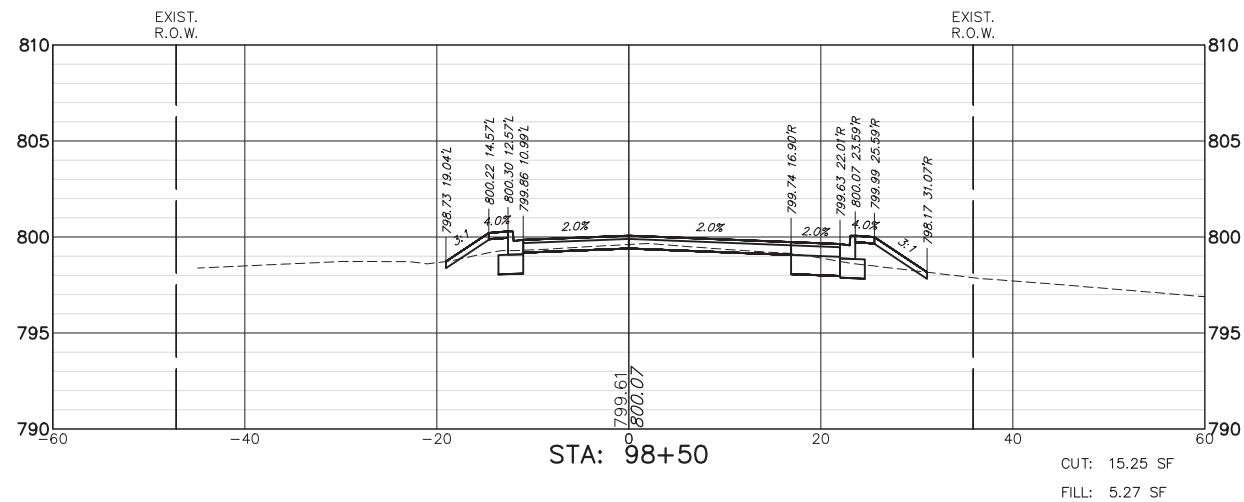
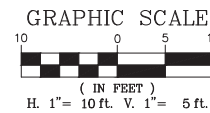
REVISED -

STATE OF ILLINOIS
 DEPARTMENT OF TRANSPORTATION

CROSS SECTIONS
 FISH LAKE ROAD IMPROVEMENTS

SCALE AS NOTED SHEET NO. 26 OF 27 SHEETS STA. 95+50.00 TO STA. 97+50.00

FAU RTE	SECTION	COUNTY	TOTAL SHEETS	SHEET NO.
0163	15-08113-05-CH	LAKE	112	111
CONTRACT #:			61K10	
ILLINOIS FED. AID PROJECT				



FILE NAME = 5867.200_Sht-XSEC.dwg

USER NAME = DOMINIC OLESAK

DESIGNED - MGFC

REVISED -

PLOT SCALE = 1" = .0833'

DRAWN - MGFC

REVISED -

PLOT DATE = 12/15/2023 6:04 PM

CHECKED - DPB

REVISED -

DATE - 12/18/2023

REVISED -

STATE OF ILLINOIS
 DEPARTMENT OF TRANSPORTATION

CROSS SECTIONS
 FISH LAKE ROAD IMPROVEMENTS

SCALE AS NOTED SHEET NO. 27 OF 27 SHEETS STA. 98+00.00 TO STA. 99+31.10

FAU RTE	SECTION	COUNTY	TOTAL SHEETS	SHEET NO.
0163	15-08113-05-CH	LAKE	112	112
CONTRACT #			61K10	
ILLINOIS FED. AID PROJECT				