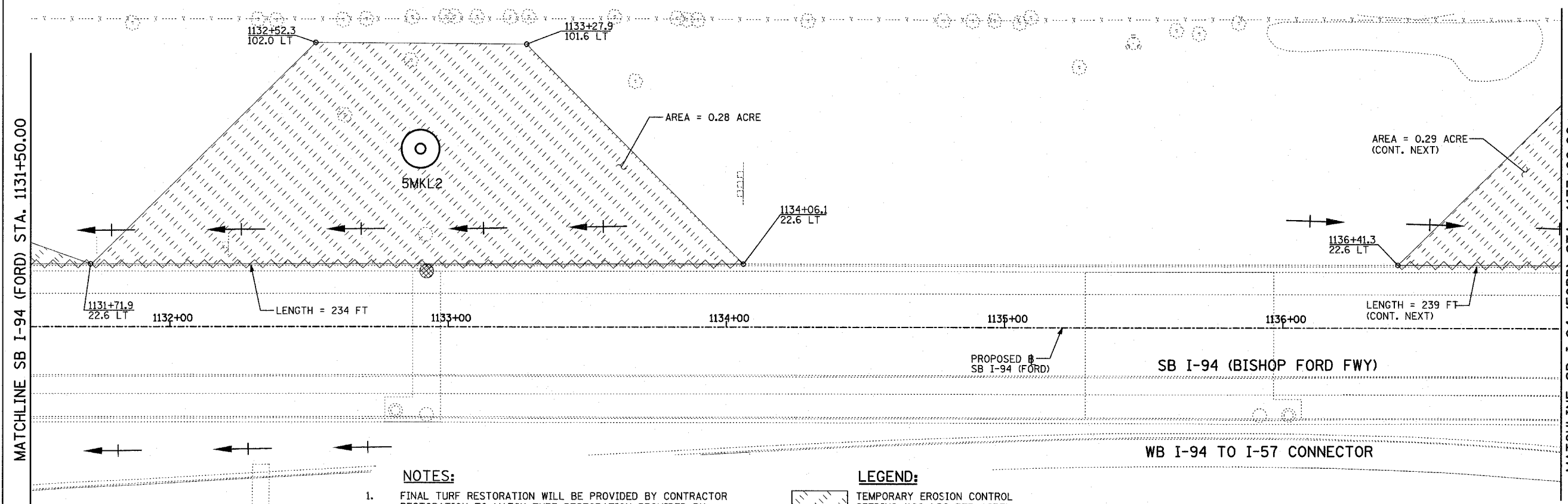
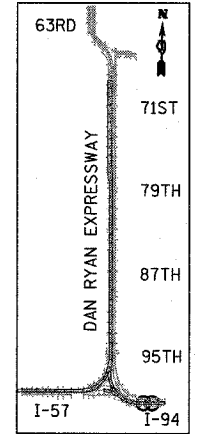


MATCHLINE SB I-94 (FORD) STA. 1131+50.00

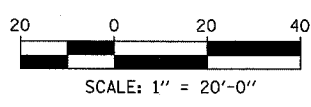


MATCHLINE SB I-94 (FORD) STA. 1131+50.00

MATCHLINE SB I-94 (FORD) STA. 1137+00.00



LOCATION MAP



- NOTES:**
- FINAL TURF RESTORATION WILL BE PROVIDED BY CONTRACTOR RESTORATION TO MATCH TURF RESTORATION PROVIDED BY CONTRACTS #62593 & #62304.
  - PLAN REFLECTS CONTRACTS #62593 & #62304 AS EXISTING CONDITIONS.

- LEGEND:**
- TEMPORARY EROSION CONTROL SEEDING (100 LBS PER ACRE)
  - SEDIMENT CONTROL, SILT FENCE
  - INLET FILTER, TO BE INSTALLED IN OFF PROJECT DRAINAGE STRUCTURES ACCEPTING STORMWATER RUNOFF
  - TEMPORARY DITCH CHECK
  - EXISTING DRAINAGE SWALE

REVISIONS	
NAME	DATE

ILLINOIS DEPARTMENT OF TRANSPORTATION  
 F.A.I. 94 (DAN RYAN EXPRESSWAY)  
 I-57 TO 71ST STREET  
 EROSION CONTROL PLAN  
 SB I-94 (BISHOP FORD FWY)  
 STA. 1126+90.84 TO STA. 1137+00.00  
 5MKL2, 5MKL3

SCALE: 1"=20'  
 DATE: JANUARY 9, 2007  
 DRAWN BY: CBS  
 CHECKED BY: TGB