
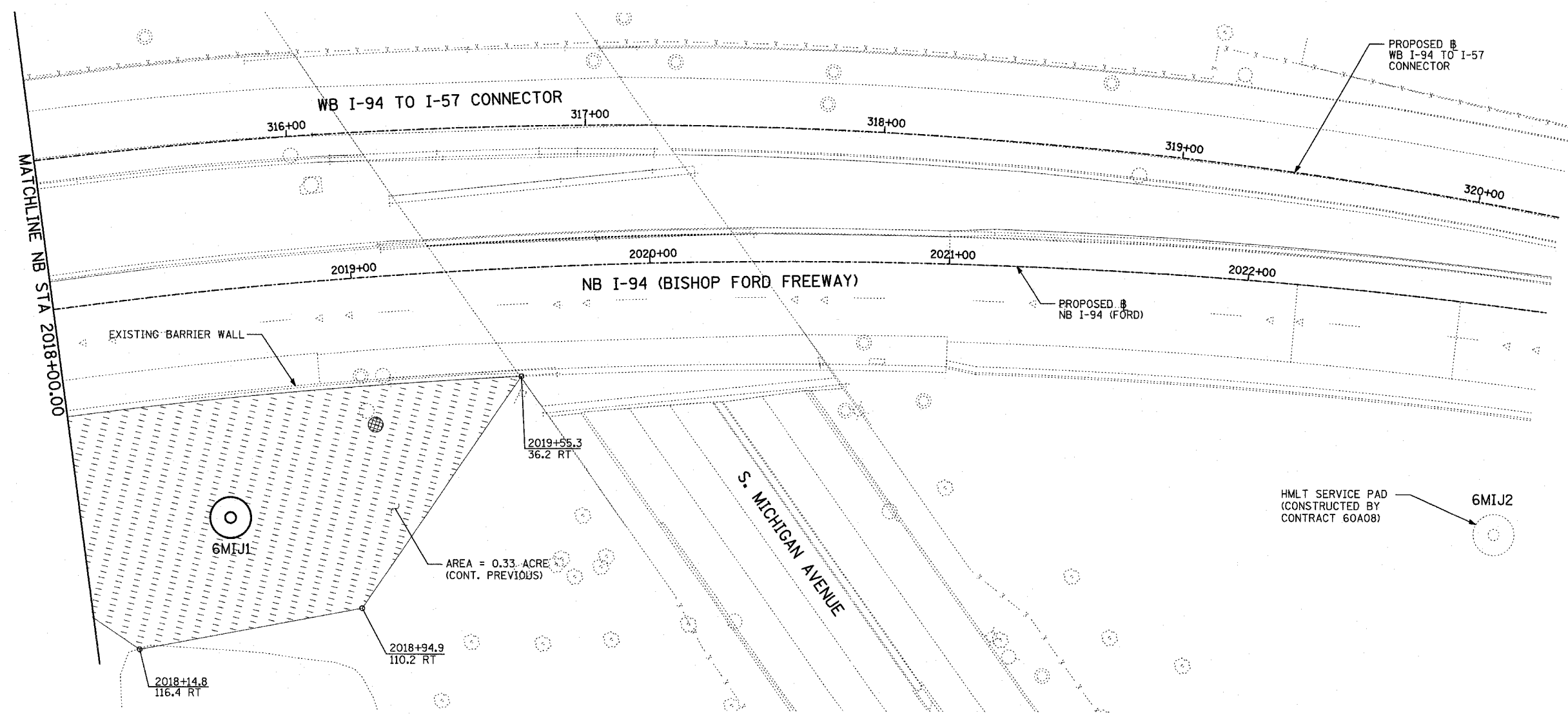



F.A.I. RTE.	SECTION	COUNTY	TOTAL SHEETS	SHEET NO.
94	2005-048 L	COOK	85	30
STA. -----	TO STA. -----			
FED. ROAD DIST. NO.	ILLINOIS	FED. AID PROJECT		

60A23



LOCATION MAP



NOTES:

1. FINAL TURF RESTORATION WILL BE PROVIDED BY CONTRACTOR RESTORATION TO MATCH TURF RESTORATION PROVIDED BY CONTRACTS *62593 & *62304.
2. PLAN REFLECTS CONTRACTS *62593 & *62304 AS EXISTING CONDITIONS.

LEGEND:

- TEMPORARY EROSION CONTROL SEEDING (100 LBS PER ACRE)
- SEDIMENT CONTROL, SILT FENCE
- INLET FILTER, TO BE INSTALLED IN OFF PROJECT DRAINAGE STRUCTURES ACCEPTING STORMWATER RUNOFF
- TEMPORARY DITCH CHECK
- EXISTING DRAINAGE SWALE

REVISIONS	
NAME	DATE

ILLINOIS DEPARTMENT OF TRANSPORTATION
 F.A.I. 94 (DAN RYAN EXPRESSWAY)
 I-57 to 71st STREET
 EROSION CONTROL PLAN
 NB I-94 (FORD) AND WB I-94 TO I-57
 CONNECTOR - NB I-94 STA. 2018+00.00
 TO 2023+00.00, 6MIJ1
 SCALE: 1"=20' DRAWN BY: CBS
 DATE: JANUARY 9, 2007 CHECKED BY: TGB

TYLIN INTERNATIONAL