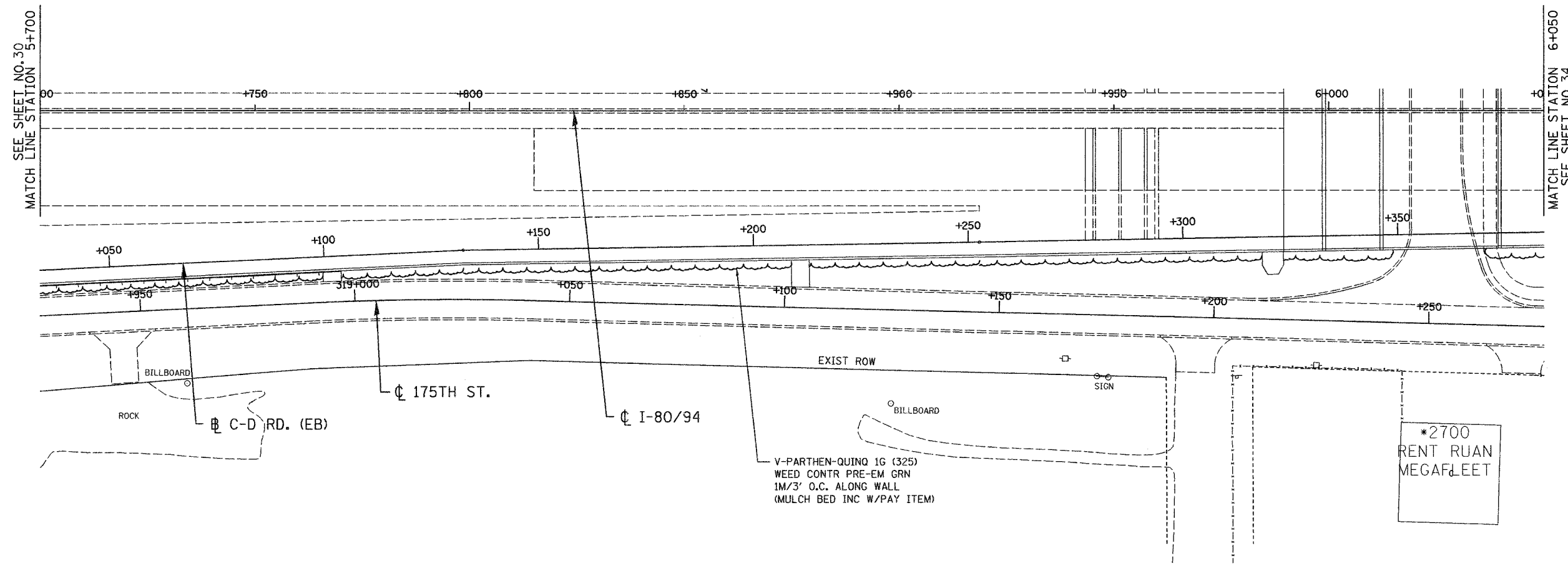
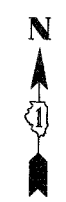


ALL DIMENSIONS IN METERS EXCEPT PAY ITEMS AND UNLESS NOTED OTHERWISE

F.A.I. RTE.	SECTION	COUNTY	TOTAL SHEETS	SHEET NO.
80/94	2003-106LS	COOK	88	32
STA.	TO STA.			
FED. ROAD DIST. NO.	ILLINOIS	FED. AID PROJECT		
CONTRACT NO. 62699				

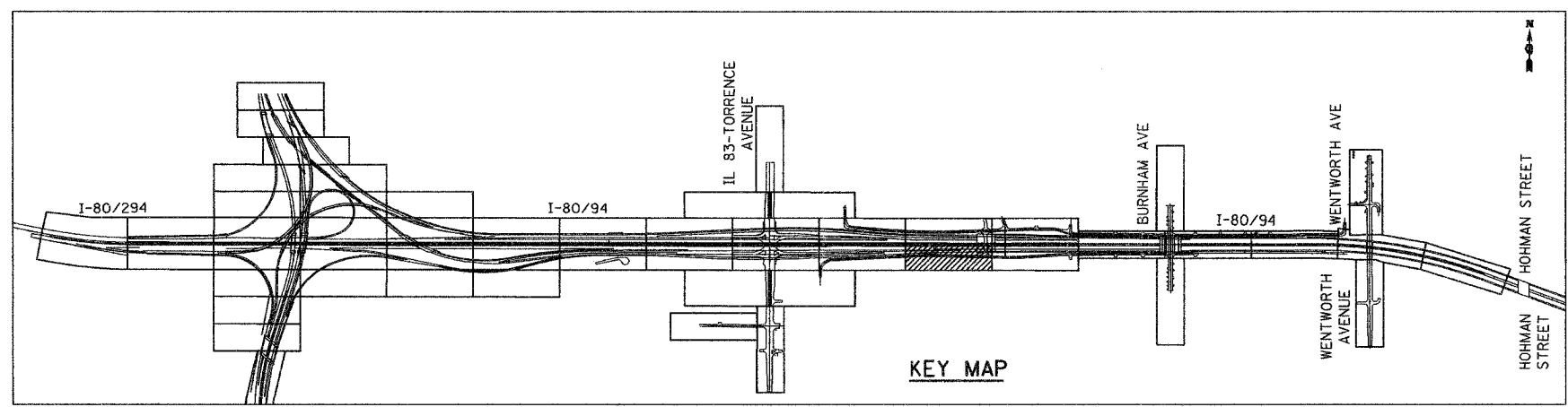


SEE SHEET NO. 30
MATCH LINE STATION 5+700

MATCH LINE STATION 6+050
SEE SHEET NO. 34

*2700
RENT RUAN
MEGAFL EET

V-PARTHEN-QUINO 1G (325)
WEED CONTR PRE-EM GRN
1M/3' O.C. ALONG WALL
(MULCH BED INC W/PAY ITEM)



KEY MAP

LSM - 21

ILLINOIS DEPARTMENT OF TRANSPORTATION
I-80/94/US 6
KINGERY-BORMAN EXPRESSWAY
BURNHAM ROAD TO US 41
LANDSCAPING PLAN
KINGERY EXPRESSWAY I- 80/94

REVISIONS	
NAME	DATE

SCALE 1:500
DATE 12/13/06
DRAWN BY ACE/CAD
CHECKED BY TJW



12/12/06
2:56:02 PM
G:\Project\2004\4981\CADD\Contract\LSLS_21.rvt