

FOR INDEX OF SHEETS, SEE SHEET NO. 2



Terrance J. Walloch
 TERRANCE J. WALLOCH, P.E.
 IL. LIC. NO. 062-050128
 EXP NOV. 30, 2007
 DATE Dec. 5, 2006

STATE OF ILLINOIS
 DEPARTMENT OF TRANSPORTATION
 DIVISION OF HIGHWAYS
**PLANS FOR PROPOSED
 HIGHWAY**

I-80/94 (KINGERY-BORMAN EXPRESSWAY)

SECTION : 2003-106-LS

IL 394 TO ILLINOIS/INDIANA STATE LINE

LANDSCAPING

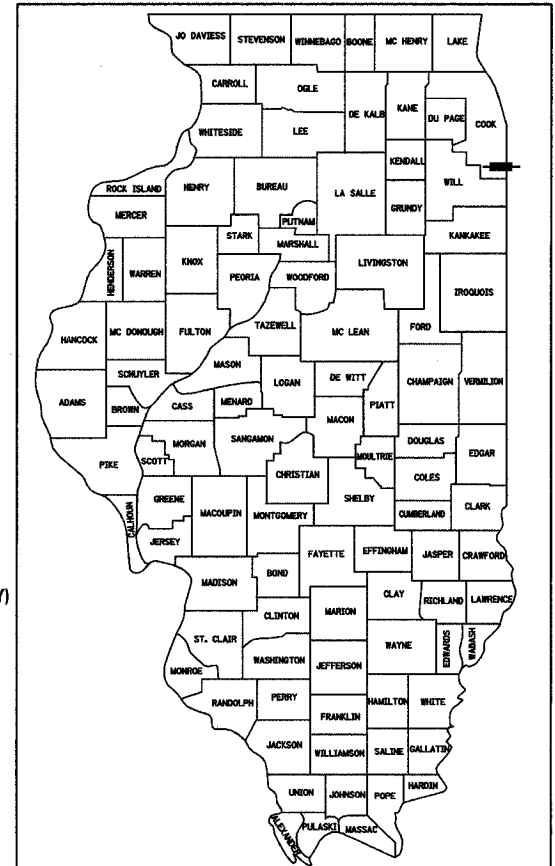
~~PROJECT NO.:~~

COOK COUNTY, IL

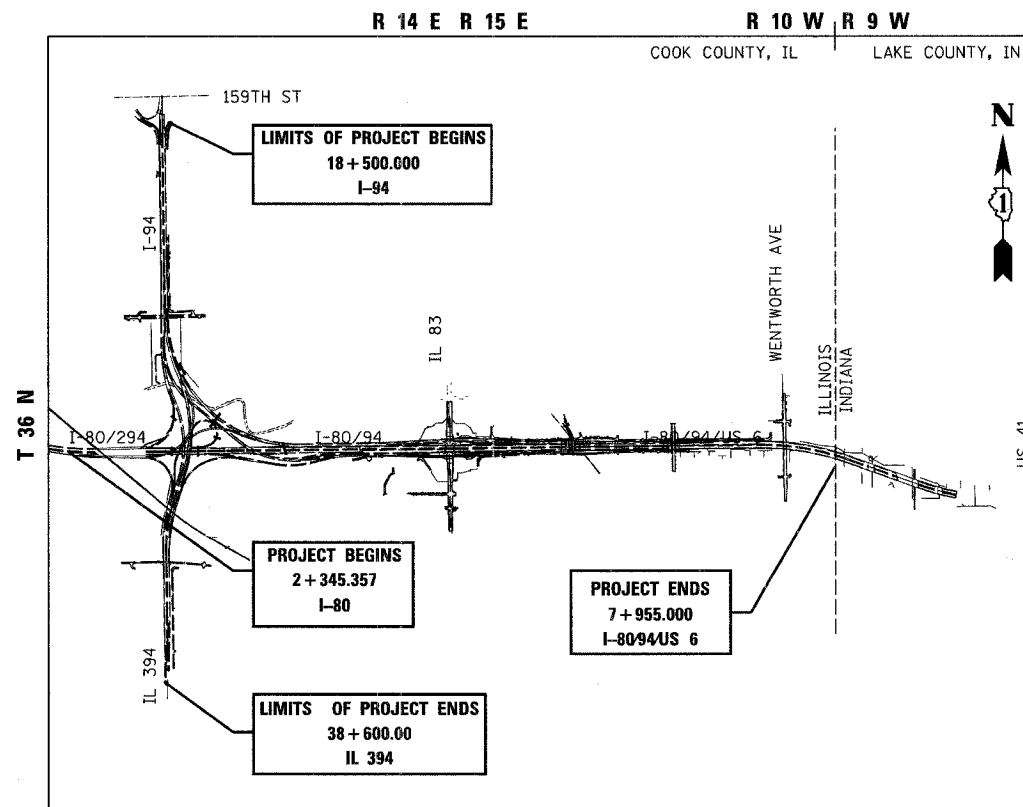
C-91-079-04

F.A.I. RTE.	SECTION	COUNTY	TOTAL SHEETS	SHEET NO.
80/94	2003-106 LS	COOK	88	1
FED. ROAD DIST. NO.		ILLINOIS	FED. AID PROJECT	

CONTRACT 62699
 92 total sheets



LOCATION OF SECTION INDICATED THUS: - [black rectangle] -



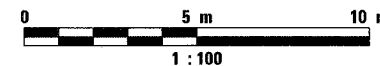
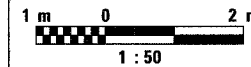


I-80/94/US 6 GROSS LENGTH OF PROJECT = 9958.839 M ; 9.959 KM
 NET LENGTH OF PROJECT = 9958.839 M ; 9.959 KM

I-8094US 6 (KINGERY-BORMAN EXPRESSWAY)
 INSTALLATION OF LANDSCAPING ITEMS
 ALONG I-94, IL 394, I-8094, TORRENCE
 AVE, BURNHAM AVE, WENTWORTH AVE,
 170 TH ST, 175TH ST, BERNICE AVE AND
 THORTON-LANSING RD.

PROJECT LOCATED IN
 VILLAGE OF SOUTH HOLLAND, ILLINOIS,
 VILLAGE OF LANSING, ILLINOIS

METRIC RATIOS



STATE OF ILLINOIS
 DEPARTMENT OF TRANSPORTATION
 DIVISION OF HIGHWAYS

SUBMITTED Dec 7 2006

Diane O'Keefe
 DEPUTY DIRECTOR OF HIGHWAYS, REGION ENGINEER

February 2, 2007
Eric E. Harrel
 SENIOR ENGINEER OF DESIGN AND ENVIRONMENT

February 2, 2007
Milton R. Sees, P.E.
 DEPUTY DIRECTOR OF HIGHWAYS, CHIEF ENGINEER

J.U.L.I.E.
 JOINT UTILITY LOCATION INFORMATION
 FOR EXCAVATION
 1-800-892-0123

FULL SIZE PLANS HAVE BEEN PREPARED USING STANDARD
 ENGINEERING SCALES, REDUCED SIZED PLANS WILL NOT
 CONFORM TO STANDARD SCALES, IN MAKING MEASUREMENTS
 ON REDUCED PLANS, THE ABOVE SCALES MAY BE USED.

CONSULTING SERVICES : PROJECT MANAGER: CATHERINE KIBBLE, (847) 705-4269

PRINTED BY THE AUTHORITY OF
 THE STATE OF ILLINOIS

CONTRACT NO. 62699



INDEX, STANDARDS, GENERAL NOTES

F.A.I. RTE.	SECTION	COUNTY	TOTAL SHEETS	SHEET NO.
80/94	2003-106LS	COOK	88	2
STA.		TO STA.		
FED. ROAD DIST. NO.		ILLINOIS FED. AID PROJECT		
CONTRACT NO. 62699				

INDEX OF SHEETS

SHEET NO. DESCRIPTION

1	COVER SHEET
2	INDEX OF SHEETS, GENERAL NOTES, HIGHWAY STANDARDS & COMMITMENTS
3 - 4A	SUMMARY OF QUANTITIES
5 - 9	SCHEDULE OF QUANTITIES
9A	PLANTING CALENDAR
10 - 11	ALIGNMENT & TIES
12 - 39	LANDSCAPING PLAN - MAINLINE I-80/94
40 - 41	LANDSCAPING PLAN - GATEWAY DETAILS
42 - 48	LANDSCAPING PLAN - TORRENCE AVE/IL RT 83 & 176TH PL
49 - 50	LANDSCAPING PLAN - BURNHAM AVE
51 - 52	LANDSCAPING PLAN - WENTWORTH AVE
53 - 78	LANDSCAPING PLAN - I-94/394
79 - 81	LANDSCAPING PLAN - THORTON - LANSING RD
82 - 83	LANDSCAPING PLAN - 170 TH STREET
84 - 88	STRUCTURE LOCATION PLAN
88A - 88B	DISTRICT DETAILS

HIGHWAY STANDARDS

701001-01	OFF-RD OPERATIONS, 2L, 2W MORE THAN 4.5M (15')
701006-02	OFF-RD OPERATIONS, MULTILANE MORE THAN 4.5M (15') AWAY FROM PAVEMENT EDGE
701101-01	OFF-RD OPERATIONS, MULTILANE LESS THAN 4.5 M (15') AWAY FROM PAVEMENT EDGE
701106-01	OFF-RD OPERATIONS, 2L, 2W, 4.5 M (15') TO 600 MM (24") FROM PAVEMENT EDGE
701301-02	LANE CLOSURE 2L, 2W SHORT TIME OPERATIONS
701311-02	LANE CLOSURE 2L, 2W MOVING OPERATIONS - DAY ONLY
701400-02	APPROACH TO LANE CLOSURE, FREEWAY / EXPRESSWAY
701401-03	LANE CLOSURE FREEWAY / EXPRESSWAY
701426-02	LANE CLOSURE, MULTILANE, INTERMITTENT OR MOVING OPERATION, FOR SPEEDS ≥ 45 MPH
701501-03	URBAN LANE CLOSURE, 2L, 2W, UNDIVIDED
701601-04	URBAN LANE CLOSURE, MULTILANE, 1W OR 2W WITH NONTRAVERSABLE MEDIAN
701606-04	URBAN LANE CLOSURE, MULTILANE, 2W WITH MOUNTABLE MEDIAN
702001-06	TRAFFIC CONTROL DEVICES

DISTRICT ONE STANDARD DETAILS - INCLUDED AS PLAN SHEETS 88A, 88B.

TC17	TRAFFIC CONTROL FOR SHOULDER CLOSURES AND PARTIAL RAMP CLOSURES
TC18	SIGNING FOR FLAGGING OPERATIONS AT WORK ZONE OPENINGS

GENERAL NOTES

BEFORE STARTING ANY EXCAVATION, THE CONTRACTOR SHALL CALL J.U.L.I.E. AT (800) 892-0123 FOR FIELD LOCATIONS OF BURIED ELECTRIC, TELEPHONE AND GAS UTILITIES. (48 HOUR NOTIFICATION IS REQUIRED).

THE CONTRACTOR WILL NOT BE ALLOWED TO SET UP A YARD OR FIELD OFFICE ON STATE PROPERTY WITHOUT WRITTEN PERMISSION FROM THE DEPARTMENT OR THE VILLAGES.

BARRICADES: THE CONTRACTOR SHALL PROVIDE AND INSTALL TWO (2) WEIGHTED SAND BAGS ON EACH UNBALLASTED TYPE I OR TYPE II BARRICADE USED. (ONE (1) WEIGHTED SAND BAG ACROSS EACH BOTTOM RAIL). THIS WORK WILL NOT BE PAID FOR SEPARATELY, BUT THE COSTS SHALL BE CONSIDERED AS INCLUDED IN THE CONTRACT UNIT PRICES FOR THE CONSTRUCTION ITEMS INVOLVED, AND NO ADDITIONAL COMPENSATION WILL BE ALLOWED.

ANY SIGNS OR PAVEMENT MARKERS DAMAGED OR DESTROYED AS A RESULT OF LANDSCAPE WORK SHALL BE REPLACED AND PAID FOR BY THE CONTRACTOR.

IT SHALL BE THE CONTRACTOR'S RESPONSIBILITY TO VERIFY ALL DIMENSIONS AND CONDITIONS EXISTING IN THE FIELD PRIOR TO CONSTRUCTION AND ORDERING OF MATERIALS.

PRIOR TO THE INSTALLATION OF TOPSOIL, REGARDLESS OF SLOPE, THE SUBGRADE SHALL BE SURFACE ROUGHENED BY A TRACKED VEHICLE NO MORE THAN 7 DAYS PRIOR TO PLACEMENT, THIS WORK SHALL BE INCLUDED IN THE COST OF " TOPSOIL, FURNISH AND PLACE " .

UNDERBRUSH OR DEBRIS AT PLANTING LOCATIONS SHALL BE REMOVED AND DISPOSED ON IN ACCORDANCE WITH SECTION 201 OF THE STANDARD SPECIFICATIONS. THIS WORK WILL NOT BE PAID FOR SEPARATELY, BU THE COSTS SHALL BE CONSIDERED AS INCLUDED IN THE CONTRACT UNIT PRICES FOR THE CONSTRUCTION ITEMS INVOLVED, AND NOT ADDITIONAL COMPENSATION WILL BE ALLOWED.

THE CONTRACTOR SHALL PROTECT ALL EXISTING PLANT MATERIAL FROM DAMAGE FOR WHICH THE CONTRACT DOES NOT PROVIDE REMOVAL. THE PROTECTIONS OF EXISTING PLANT MATERIAL AND THE REPAIR OF REPLACEMENT OF EXISTING PLANT MATERIAL DAMAGED BY THE CONTRACTOR SHALL BE DONE IN ACCORDANCE WITH THE REQUIREMENTS OF SECTION 201 OF THE STANDARD SPECIFICATIONS UNLESS OTHERWISE NOTED.

ALL PERENNIAL PLANT BEDS SHALL HAVE ALL THE SOD REMOVED AND DISPOSED FROM THE BED PRIOR TO TILLING THE EARTH AS DESCRIBED IN ARTICLE 254.07(B) OF THE STANDARD SPECIFICATIONS.

THE CONTAINER GROWN TREES SHALL BE SUPPLIED FROM A NURSERY SPECIALIZING IN MATERIAL FOR HABITAT RESTORATION. THE MINIMUM HEIGHT OF TREES SHALL BE 4 FOOT. TREES SHALL BE PLANTED IN A STAGGERED MANNER AND SPACED AND MULCHED AS SHOWN IN THE PLANS. THE CONTRACTOR SHALL ORDER ALL CONTAINER TREES IMMEDIATELY FOLLOWING EXECUTION OF THE CONTRACT TO ASSURE AVAILABILITY OF THE PLANT MATERIAL.

OTHER CONTAINER SIZES LARGER THAN 3 GALLON WILL BE ACCEPTABLE FOR CONTAINER GROWN TREES.

WHERE MULCH BEDS ARE SPECIFIED, ALL EXISTING GRASS, WEEDS, AND DEBRIS ARE TO BE REMOVED AND THE BEDS TILLED TO A DEPTH OF 6 INCHES PRIOR TO PLACING PROPOSED PLANTS. FOLLOWING PLANTING, BEDS SHALL BE MULCHED TO A DEPTH OF 4 INCHES. THIS WORK WILL BE CONSIDERED INCLUDED IN THE CONTRACT UNIT PRICE FOR THE PLANTING ITEMS.

LEGEND

	SEEDLINGS TYPE 1		PR SHADE TREE
	SEEDLINGS TYPE 2		EX SHADE TREE
	SEEDING CLASS 2		ORNAMENTAL TREE
	SEEDING CLASS 2A		PR EVERGREEN TREE
	SEEDING CLASS 3		SHADE TREE (CLUSTERED)
	SEEDING CLASS 4		EX EVERGREEN TREE
	SEEDING CLASS 4 & 5 COMBINED		TREE TRUNK PROTECTION
	SEEDING CLASS 5		MOWSTAKE W/SIGN
	SEEDING CLASS 7		MOWLINE
	PERENNIAL PLANTS		CONTOUR MOUNDING LINE
	SODDING		SHRUBS
	MULCH PLACEMENT		

COMMITMENTS

PRIOR TO CONSTRUCTION COMMENCING IN THE INTERSTATE 94/ILLINOIS ROUTE 394 INTERCHANGE AREA, THE LOCATION OF THE ORCHID WILL BE IDENTIFIED AND FENCING WILL BE ERRECTED AROUND THE AREA TO PREVENT THE INTRUSION OF PERSONNEL AND VEHICLES. ALSO, A TRAINING SESSION WILL BE HELD AT THE PRE-CONSTRUCTION MEETING TO ALERT CONSTRUCTION PERSONNEL OF THE SENSITIVITY OF THE PLANT SPECIES AND THE NEED TO AVOID ACCIDENTAL INTRUSIONS OR SPILLS IN THE AREA. THE TRAINING SESSION WILL ALSO ADDRESS AVOIDING ACCIDENTAL INTRUSIONS INTO THE NOTEWORTHY BOTANICAL AREAS THAT WILL NOT BE IMPACTED. THIS INCLUDES THE VOLBRECHT WOODS, WAMPUM LAKE SEEPAGE INAI SITES, AND THE IDENTIFIED SAND FLATWOOD COMMUNITIES.

THE NEAR SURFACE GROUNDWATER UPON WHICH THE BIOLOGICALLY SENSITIVE AREAS DEPEND WILL BE PROTECTED FROM COMPACTION DURING CONSTRUCTION AND DRAINAGE DURING ANY AND ALL EXCAVATIONS BELOW GROUNDWATER. IN ORDER TO MAINTAIN EXISTING SOIL PERMEABILITY IN THE SOUTHWEST AND SOUTHEAST QUADRANTS, THE USE OF SPECIAL PRACTICES WILL MINIMIZE SOIL COMPACTION THROUGH THE WORK ZONE. THIS WILL INCLUDE THE USE OF LOW GROUND WEIGHT VEHICLES OR MATTING TO REDUCE RUTTING. AFTER COMPLETION, TOPSOIL IN THE WORK AREAS WILL BE REWORKED TO REMOVE RUTTED OR COMPACTED AREAS THAT MAY HAVE OCCURRED.

REVISIONS	
NAME	DATE

ILLINOIS DEPARTMENT OF TRANSPORTATION
I-80/94/US 6
KINGERY-BORMAN EXPRESSWAY
BURNHAM ROAD TO US 41
**LANDSCAPING PLAN
INDEX, STANDARDS, GENERAL NOTES
AND LANDSCAPING LEGEND**
SCALE 1:500 DRAWN BY ACE/CAD
DATE 12/13/06 CHECKED BY TJW
AMERICAN
CONSULTING ENGINEERS

SUMMARY OF QUANTITIES

F.A.I. RTE.	SECTION	COUNTY	TOTAL SHEETS	SHEET NO.
80/94	2003-106LS	COOK	88	3
STA.		TO STA.		
FED. ROAD DIST. NO.		ILLINOIS FED. AID PROJECT		
CONTRACT NO. 62699				

CODE NO.	ITEM	UNIT	100% STATE URBAN	
			TOTAL QUANTITY	CONSTRUCTION TYPE CODE
A2004322	TREE, FRAXINUS QUADRANULATA (BLUE ASH), 3 GALLON CONTAINER	EACH	25	25
A2004618	TREE, GLEDITSIA TRIACANTHOS, INERMIS (THORNLESS COMMON HONEYLOCUST), 3 GALLON CONTAINER	EACH	60	60
A2004318	TREE, PRUNUS SEROTINA (BLACKCHERRY), 3 GALLON CONTAINER	EACH	20	20
A2006822	TREE, QUERCUS MUEHLENBERGII (CHINKAPIN OAK), CONTAINER GROWN, 3 GALLON	EACH	45	45
C2004240	SHRUB, LINDEN BENZOIN (SPICEBUSH), 2' HEIGHT, CONTAINER	EACH	115	115
20100110	TREE REMOVAL (6 TO 15 UNITS DIAMETER)	UNIT	92	92
20100210	TREE REMOVAL (OVER 15 UNITS DIAMETER)	UNIT	18	18
67000500	ENGINEER'S FIELD OFFICE, TYPE B	CAL MO	18	18
67100100	MOBILIZATION	L SUM	1	1
70102620	TRAFFIC CONTROL AND PROTECTION, STANDARD 701501	L SUM	1	1
70102625	TRAFFIC CONTROL AND PROTECTION, STANDARD 701606	L SUM	1	1
70102630	TRAFFIC CONTROL AND PROTECTION, STANDARD 701601	L SUM	1	1
A2000116	TREE, ACER X FREEMANII AUTUMN BLAZE (AUTUMN BLAZE FREEMAN MAPLE), 2" CALIPER, BALLED AND BURLAPPED	EACH	35	35
A2001816	TREE, ACER SACCHARUM GREEN MOUNTAIN (GREEN MOUNTAIN SUGAR MAPLE), 2" CALIPER, BALLED AND BURLAPPED	EACH	37	37
A2002016	TREE, AESCULUS GLABRA (OHIO BUCKEYE), 2" CALIPER, BALLED AND BURLAPPED	EACH	8	8
A2002370	TREE, BETULA NIGRA (RIVER BIRCH), 8' HEIGHT, CLUMP FORM, BALLED AND BURLAPPED	EACH	22	22
A2002916	TREE, CELTIS OCCIDENTALIS (COMMON HACKBERRY), 2" CALIPER, BALLED AND BURLAPPED	EACH	36	36
A2003516	TREE, FRAXINUS AMERICANA AUTUMN PURPLE (AUTUMN PURPLE WHITE ASH), 2" CALIPER, BALLED AND BURLAPPED	EACH	11	11
A2004616	TREE, GLEDITSIA TRIACANTHOS INERMIS (THORNLESS COMMON HONEYLOCUST), 2" CALIPER, BALLED AND BURLAPPED	EACH	30	30
A2005020	TREE, GYMNOCLADUS DIOICUS (KENTUCKY COFFEETREE), 2-1/2" CALIPER, BALLED AND BURLAPPED	EACH	12	12
A2005116	TREE, JUGLANS NIGRA (BLACK WALNUT), 2" CALIPER, BALLED AND BURLAPPED	EACH	10	10
A2005316	TREE, LIQUIDAMBAR STYRACIFLUA (AMERICAN SWEETGUM), 2" CALIPER, BALLED AND BURLAPPED	EACH	12	12
A2005416	TREE, LIRIODENDRON TULIPIFERA (TULIP TREE), 2" CALIPER, BALLED AND BURLAPPED	EACH	8	8
A2005556	TREE, NYSSA SYLVATICA (BLACK TUPELO), 6' HEIGHT, CLUMP FORM, BALLED AND BURLAPPED	EACH	7	7
A2006270	TREE, POPULUS TREMULOIDES (QUAKING ASPEN), 8' HEIGHT, CLUMP FORM, BALLED AND BURLAPPED	EACH	10	10
A2006416	TREE, QUERCUS ALBA (WHITE OAK), 2" CALIPER, BALLED AND BURLAPPED	EACH	1	1
A2006514	TREE, QUERCUS BICOLOR (SWAMP WHITE OAK), 1-3/4" CALIPER, BALLED AND BURLAPPED	EACH	22	22
A2006714	TREE, QUERCUS MACROCARPA (BUR OAK), 1-3/4" CALIPER, BALLED AND BURLAPPED	EACH	51	51
A2006814	TREE, QUERCUS MUEHLENBERGII (CHINKAPIN OAK), 1-3/4" CALIPER, BALLED AND BURLAPPED	EACH	5	5
A2007114	TREE, QUERCUS RUBRA (RED OAK), 1-3/4" CALIPER, BALLED AND BURLAPPED	EACH	22	22
A2007916	TREE, TILIA AMERICANA REDMOND (REDMOND AMERICAN LINDEN), 2" CALIPER, BALLED AND BURLAPPED	EACH	35	35
A2008168	TREE, TILIA CORDATA GREENSPIRE (GREENSPIRE LITTLE LEAF LINDEN), 7' HEIGHT, MULTI-STEM, BALLED AND BURLAPPED	EACH	8	8
A2C02663	TREE, CELTIS OCCIDENTALIS (COMMON HACKBERRY), CONTAINER GROWN, 3 GALLON	EACH	130	130

• SPECIALTY ITEMS

REVISIONS	
NAME	DATE

ILLINOIS DEPARTMENT OF TRANSPORTATION
I-80/94/US 6
KINGERY-BORMAN EXPRESSWAY
BURNHAM ROAD TO US 41
LANDSCAPING PLAN
SUMMARY OF QUANTITIES

SCALE 1:500 DRAWN BY ACE/CAD
DATE 12/13/06 CHECKED BY TJW

AMERICAN
CONSULTING ENGINEERS

12/22/06 11:01:40 AM
G:\Project\2044901\Contract LS\table071a.dgn
12/22/06

SUMMARY OF QUANTITIES

F.A.I. RTE.	SECTION	COUNTY	TOTAL SHEETS	SHEET NO.
80/94	2003-106LS	COOK	88	4
STA.		TO STA.		
FED. ROAD DIST. NO.		ILLINOIS FED. AID PROJECT		
CONTRACT NO. 62699				

CODE NO.	ITEM	UNIT	100% STATE URBAN TOTAL QUANTITY	CONSTRUCTION TYPE CODE		
				Y003		
A2C035G3	TREE, JUGLANS NIGRA (BLACK WALNUT), CONTAINER GROWN, 3-GALLON	EACH	110	110		
A2C040G3	TREE, PLATANUS OCCIDENTALIS (SYCAMORE), CONTAINER GROWN, 3-GALLON	EACH	50	50		
A2C041G3	TREE, OSTRYA VIRGINIANA (AMERICAN HOPHORNBEAM), CONTAINER GROWN, 3-GALLON	EACH	75	75		
A2C049G3	TREE, QUERCUS ALBA (WHITE OAK), CONTAINER GROWN, 3-GALLON	EACH	80	80		
A2C050G3	TREE, QUERCUS BICOLOR (SWAMP WHITE OAK), CONTAINER GROWN, 3-GALLON	EACH	95	95		
A2C053G3	TREE, QUERCUS IMBRICARIA (SHINGLE OAK), CONTAINER GROWN, 3-GALLON	EACH	65	65		
A2C056G3	TREE, QUERCUS MACROCARPA (BURR OAK), CONTAINER GROWN, 3-GALLON	EACH	210	210		
A2C061G3	TREE, QUERCUS RUBRA (RED OAK), CONTAINER GROWN, 3-GALLON	EACH	65	65		
A3003310	TREE, FRAXINUS AMERICANA (WHITE ASH), 1-1/4" CALIPER, BARE ROOT	EACH	30	30		
A3005010	TREE, GYMNOCLADUS DIDICUS (KENTUCKY COFFEETREE), 1-1/4" CALIPER, BARE ROOT	EACH	40	40		
B2000964	TREE, AMELANCHIER LAEVIS (ALLEGHENY SERVICEBERRY), 5' HEIGHT, CLUMP FORM, BALLED AND BURLAPPED	EACH	29	29		
B2001164	TREE, CERCIS CANADENSIS (EASTERN REDBUD) 5' HEIGHT, CLUMP FORM, BALLED AND BURLAPPED	EACH	5	5		
B2002264	TREE, CRATAEGUS VIRDIS WINTER KING (WINTER KING GREEN HAWTHORN), 5' HEIGHT CLUMP FORM, BALLED AND BURLAPPED	EACH	17	17		
B2002666	TREE, MALUS ADAMS (ADAMS CRABAPPLE), 6' HEIGHT, CLUMP FORM, BALLED AND BURLAPPED	EACH	11	11		
B2003366	TREE, MALUS DONALD WYMAN (DONALD WYMAN CRABAPPLE), 6' HEIGHT, CLUMP FORM, BALLED AND BURLAPPED	EACH	22	22		
B2005416	TREE, PRUNUS VIRGINIANA SCHUBERT (SCHUBERT CHOKEBERRY), 2" CALIPER, TREE FORM, BALLED AND BURLAPPED	EACH	21	21		
B2005716	TREE, PYRUS CALLERYANA CHANTICLEER CHANTICLEER CALLERY PEAR), 2" CALIPER, TREE FORM, BALLED AND BURLAPPED	EACH	11	11		
B2006216	TREE, SYRINGA RETICULATA (JAPANESE TREE LILAC), 2" CALIPER, TREE FORM, BALLED AND BURLAPPED	EACH	20	20		
C2000524	SHRUB, ARONIA MELANOCARPA (BLACK CHOKE BERRY), 2' HEIGHT, BALLED AND BURLAPPED	EACH	65	65		
C2001524	SHRUB, CORNUS RACEMOSA (GREY DOGWOOD), 2' HEIGHT, BALLED AND BURLAPPED	EACH	275	275		
C2007118	SHRUB, ROSA JENS MUNK (JENS MUNK ROSE), 18" HEIGHT, CONTAINER	EACH	36	36		
C2007218	SHRUB, ROSA KNOCKOUT (KNOCKOUT ROSE), 18" HEIGHT, CONTAINER	EACH	25	25		
C2008718	SHRUB, ROSA RUGOSA ALBA-PLENA (DOUBLE WHITE RUGOSA ROSE), 18" HEIGHT, CONTAINER	EACH	33	33		
C2009624	SHRUB, SAMBUCUS CANADENSIS (AMERICAN ELDER), 2' HEIGHT, BALLED AND BURLAPPED	EACH	50	50		
C2012448	SHRUB, VIBURNUM LENTAGO (NANNYBERRY VIBURNUM), 4' HEIGHT, BALLED AND BURLAPPED	EACH	17	17		
C2012824	SHRUB, VIBURNUM TRILOBUM (AMERICAN CRAN BERRY VIBURNUM), 2' HEIGHT, BALLED AND BURLAPPED	EACH	45	45		
C2C02024	SHRUB, CORYLYS AMERICANA (AMERICAN FILBERT), 2' HEIGHT, CONTAINER	EACH	170	170		
C2C02324	SHRUB, DIERVILLA LONICERA (BUSH HONEY SUCKLE), 2' HEIGHT, CONTAINER	EACH	35	35		
C3005924	SHRUB, RHUS GLABRA (SMOOTH SUMAC), 2' HEIGHT, BARE ROOT	EACH	745	745		
C3006024	SHRUB, RHUS TYPHINA (STAGHORN SUMAC), 2' HEIGHT, BARE ROOT	EACH	182	182		
D2001560	EVERGREEN, JUNIPERUS VIRGINIANA (EASTERN RED CEDAR), 5' HEIGHT, BALLED AND BURLAPPED	EACH	45	45		
D2003860	EVERGREEN, THUJA OCCIDENTALIS TECHN (TECHNY ARBORVITAE), 5' HEIGHT, BALLED AND BURLAPPED	EACH	3	3		
D2C01018	EVERGREEN, JUNIPERUS HORIZONTALIS WILTONII (BLUE RUG JUNIPER), 18" WIDTH, CONTAINER	EACH	25	25		

• SPECIALTY ITEMS

REVISIONS	
NAME	DATE

ILLINOIS DEPARTMENT OF TRANSPORTATION
I-80/94/US 6
KINGERY-BORMAN EXPRESSWAY
BURNHAM ROAD TO US 41
LANDSCAPING PLAN
SUMMARY OF QUANTITIES

SCALE 1:500 DRAWN BY ACE/CAD
DATE 12/13/06 CHECKED BY TJW

AMERICAN
CONSULTING ENGINEERS

12/27/2006 11:01:54 AM g:\project\2004\901 CAD\Contract LS\sub007a.dgn

SUMMARY OF QUANTITIES

F.A.I. RTE.	SECTION	COUNTY	TOTAL SHEETS	SHEET NO.
80/94	2003-106LS	COOK	88	4A
STA.	TO STA.			
FED. ROAD DIST. NO.		ILLINOIS FED. AID PROJECT		
CONTRACT NO. 62699				

CODE NO.	ITEM	UNIT	100% STATE URBAN TOTAL QUANTITY	CONSTRUCTION TYPE CODE
E20200G1	VINE-PARTHENOCISSUS QUINQUEFOLIA (VIRGINIA CREEPER), 1-GALLON POT	EACH	7660	Y003
K0026700	TREE CARE	EACH	1749	1749
K0026810	SHRUB CARE	EACH	1415	1415
K0026820	VINE CARE	EACH	7660	7660
K0030450	PERENNIAL PLANTS, DAFFODIL BULBS	UNIT	3.85	3.85
K1004469	PERENNIAL PLANTS, PRAIRIE TYPE	UNIT	9	9
K1005465	SELECTIVE MOWING STAKES	EACH	14	14
M2011300	TREE PRUNING (25 TO 250 MM DIAMETER)	EACH	29	29
M2011350	TREE PRUNING (OVER 250MM DIAMETER)	EACH	25	25
M2011700	SUPPLEMENTAL WATERING	UNIT	600	600
M2113150	TOPSOIL FURNISH AND PLACE, 150MM	SQ M	4485	4485
M2114100	COMPOST FURNISH AND PLACE, 100MM	SQ M	2719	2719
M2500310	SEEDING, CLASS 4	HA	.1	.1
M2500400	NITROGEN FERTILIZER NUTRIENT	KG	42	42
M2500500	PHOSPHORUS FERTILIZER NUTRIENT	KG	42	42
M2500600	POTASSIUM FERTILIZER NUTRIENT	KG	42	42
M2500750	MOWING	HA	95	95
M2503310	INTERSEEDING, CLASS 4	HA	.2	.2
M2510630	EROSION CONTROL BLANKET	SQ M	5070	5070
M2520110	SODDING, SALT TOLERANT	SQ M	1766	1766
MX032651	MULCH PLACEMENT 100MM	SQ M	1557	1557
MX032675	PERENNIAL PLANT CARE	SQ M	7130	7130
MX032680	WEED CONTROL, PRE-EMERGENT GRANULAR HERBICIDE	KG	305	305
MX033189	WEED CONTROL, NON-SELECTIVE AND NON-RESIDUAL	LITER	32	32
MX033323	COARSE SAND PLACEMENT, 100MM	SQ M	437	437
MZ064800	SELECTIVE CLEARING	UNIT	38	38
X0301407	PERENNIAL PLANTS, GALLON POT	UNIT	19.5	19.5
MX033725	WEED CONTROL, BROADLEAF IN TURF	LITER	473	473
XX006078	TREE, AMELANCHIER X GRAND, (APPLE SERVICEBERRY), 2" CALIPER, TREE FORM B&B	EACH	8	8
Z0013798	CONSTRUCTION LAYOUT	L SUM	1	1


• SPECIALTY ITEMS

12/27/2006 11:02:04 AM G:\Project\2004\001 CAD\Contract LS\qgl007a.dgn 12/27/2006

REVISIONS	
NAME	DATE

ILLINOIS DEPARTMENT OF TRANSPORTATION
I-80/94/US 6
KINGERY-BORMAN EXPRESSWAY
BURNHAM ROAD TO US 41
LANDSCAPING PLAN

SCALE 1:500 DRAWN BY ACE/CAD
DATE 12/13/06 CHECKED BY TJW



Rev.

ALL DIMENSIONS IN METERS EXCEPT PAY ITEMS AND UNLESS NOTED OTHERWISE

F.A.I. RTE.	SECTION	COUNTY	TOTAL SHEETS	SHEET NO.
80/94	2003-106LS	COOK	88	5
STA.		TO STA.		
FED. ROAD DIST. NO.		ILLINOIS FED. AID PROJECT		
CONTRACT NO. 62699				

TREE REMOV 6-15 (20100110)

STATION	OFFSET(m)	UNIT
LSM-27		
7+700.000	RT	7.0
7+715.000	RT	7 UNITS X 3 EA
7+781.000	RT	12.0
LSW-38		
70+165.000	LT	12.0
LSNS-60		
19+950.000	RT	40.0
TOTAL = 92		

TREE REMOV OVER 15 (20100210)

STATION	OFFSET(m)	UNIT
LS170-70		
90+220.000	RT	18.0
TOTAL = 18		

ENGR FIELD OFFICE A (67000400)

PROJECT DURATION	UNIT
	18.0
TOTAL = 18	

T-FRAX QUAD 3G (#1006437)

SHEET	OFFSET	EACH
SHEET #		
LSM-23	RT	10.0
LSW-39	RT	15.0
TOTAL = 25		

T-GLED TRI-IN 3G (#1006438)

SHEET	OFFSET	EACH
SHEET #		
LSNS-41	RT	10.0
LSNS-59	RT	50.0
TOTAL = 60		

T-PRUNUS SERO 3G (#1006441)

SHEET	OFFSET	EACH
SHEET #		
LSM-27	LT	10.0
LSW-38	RT	10.0
TOTAL = 20		

T-QUERCUS MULENBG 3G (#1006588)

SHEET	OFFSET	EACH
SHEET #		
LSM-23	RT	15.0
LSW-39	RT	30.0
TOTAL = 45		

S-LINDERA BENZOIN 2C (#1006632)

SHEET	OFFSET	EACH
SHEET #		
LS83-32	LT	50.0
LSNS-42	RT	65.0
TOTAL = 115		

T-ACERX FREM AB 2 (A2000116)

SHEET	OFFSET	EACH
SHEET #		
LSM-17	RT	3.0
LSM-25	RT	3.0
LSM-28	RT	3.0
LS83-29	LT	3.0
LS83-32	LT	7.0
LS83-32	LT	3.0
LS83-33	RT	3.0
LS83-33	RT	1.0
LSW-38	RT (N. of Bernice)	3.0
LSNS-42	RT	5.0
LS170-69	RT	1.0
TOTAL = 35		

T-ACER SACR GM 2 (A2001816)

SHEET	OFFSET	EACH
SHEET #		
LSM-28	LT	1.0
LSB-36	LT	4.0
LSB-37	RT	5.0
LSW-38	LT (S. of Bernice)	2.0
LSW-39	LT	4.0
LSW-39	RT	1.0
LSNS-41	RT	5.0
LSNS-41	RT	3.0
LSNS-57	LT	12.0
TOTAL = 37		

T-AESCULUS GLA 2 (A2002016)

SHEET	OFFSET	EACH
SHEET #		
LS83-30	RT	5.0
LSB-36	RT	3.0
TOTAL = 8		

T-BETULA NIGRA CL 8' (A2002370)

SHEET	OFFSET	EACH
SHEET #		
LSM-15	RT (E of Frontage Rd)	2.0
LSM-19	RT	3.0
LSM-19	RT	3.0
LS83-32	LT	3.0
LS83-32	LT (At Frontage Rd)	5.0
LS83-34	RT	3.0
LSNS-58	LT	3.0
TOTAL = 22		

T-CELTIS OCCID 2 (A2002916)

SHEET	OFFSET	EACH
SHEET #		
LSM-17	RT	3.0
LSM-24	RT	3.0
LS83-29	LT	13.0
LS83-30	RT	3.0
LSW-39	LT	6.0
LSNS-42	RT	3.0
LSNS-62	RT	3.0
LSNS-63	LT	2.0
TOTAL = 36		

T-FRAX AMER AP 2 (A2003516)

SHEET	OFFSET	EACH
SHEET #		
LSM-24	LT	3.0
LSM-26	RT	3.0
LSM-28	RT	5.0
TOTAL = 11		

T-GLEDIT TRI IN 2 (A2004616)

SHEET	OFFSET	EACH
SHEET #		
LSM-24	RT	3.0
LSM-25	LT	4.0
LS83-32	LT	10.0
LS83-35	LT	2.0
LSW-38	RT	5.0
LSW-39	RT	5.0
LSNS-41	RT	1.0
TOTAL = 30		

T-GYMNOCCLA DIO 2-1/2 (A2005020)

SHEET	OFFSET	EACH
SHEET #		
LSM-17	RT	1.0
LSM-25	RT	1.0
LSM-25	RT	2.0
LSM-25	LT	1.0
LSM-26	RT	1.0
LS83-33	RT	5.0
LSW-39	RT	1.0
TOTAL = 12		

T-JUGLANS NIGRA 2 (A2005116)

SHEET	OFFSET	EACH
SHEET #		
LSM-16	LT	5.0
LS83-30	RT	2.0
LS83-33	RT	3.0
TOTAL = 10		

T-LIQUIDAMB STYR 2 (A2005316)

SHEET	OFFSET	EACH
SHEET #		
LSM-27	LT (E of Wentworth)	1.0
LSM-27	LT (W of Wentworth)	1.0
LS83-32	LT	5.0
LS170-69	LT (at Prince Dr)	5.0
TOTAL = 12		

T-LIRIODEN TUL 2 (A2005416)

SHEET	OFFSET	EACH
SHEET #		
LSW-38	LT	2.0
LSW-39	RT	4.0
LSW-39	LT	2.0
TOTAL = 8		

T-NYSSA SYLVAT CL 6' (A2005556)

SHEET	OFFSET	EACH
SHEET #		
LSNS-40	RT	4.0
LSNS-41	RT	3.0
TOTAL = 7		

T-POPUL TREM CL 8' (A2006270)

SHEET	OFFSET	EACH
SHEET #		
LSM-18	RT	8.0
LSM-20	RT	2.0
TOTAL = 10		

T-QUERCUS ALBA 2 (A2006416)

SHEET	OFFSET	EACH
SHEET #		
LSM-28A	LT	1.0
TOTAL = 1		

T-QUERCUS BICOL 1-3/4 (A2006514)

SHEET	OFFSET	EACH
SHEET #		
LSM-15	RT	3.0
LSM-19	RT	5.0
LSM-26	LT	1.0
LSM-27	RT	5.0
LS83-32	LT	3.0
LS170-70	RT	5.0
TOTAL = 22		

REVISIONS	
NAME	DATE

ILLINOIS DEPARTMENT OF TRANSPORTATION
 I-80/94/US 6
 KINGERY-BORMAN EXPRESSWAY
 BURNHAM ROAD TO US 41
LANDSCAPING PLAN
SCHEDULE OF QUANTITIES

SCALE 1:500 DRAWN BY ACE/CAD
 DATE 12/13/06 CHECKED BY TJW

AMERICAN
 CONSULTING ENGINEERS

12/22/06 1:28:53 PM
 E:\project\2014\801\CADD\Contract.LS\ls0717.dwg
 12/22/06

I:\NCS\06\06\06\13\12/22/06 1:28:53 PM

ALL DIMENSIONS IN METERS EXCEPT PAY
ITEMS AND UNLESS NOTED OTHERWISE

F.A.I. RTE.	SECTION	COUNTY	TOTAL SHEETS	SHEET NO.
80/94	2003-106LS	COOK	88	6
STA.		TO STA.		
FED. ROAD DIST. NO.		ILLINOIS	FED. AID PROJECT	
CONTRACT NO. 62699				

T-QUERCUS MACR 1-3/4 (A2006714)

SHEET	OFFSET	EACH

SHEET #		
LSM-13	RT	5.0
LSM-18	RT	5.0
LSM-28	LT	3.0
LS83-30	RT	6.0
LS83-30	RT	3.0
LS83-33	RT	6.0
LSW-38	LT	7.0
LSW-39	LT	5.0
LSNS-42	RT	3.0
LSNS-56	RT	4.0
LSNS-57	RT	3.0
LSNS-61	RT	1.0
TOTAL =		51

T-QUERCUS MUEH 1-3/4 (A2006814)

SHEET	OFFSET	EACH

SHEET #		
LSM-25	LT	2.0
LSM-25	RT	3.0
TOTAL =		5

T-QUERCUS RUBRA 1-3/4 (A2007114)

SHEET	OFFSET	EACH

SHEET #		
LS83-29	RT	8.0
LSNS-40	RT	5.0
LSNS-41	RT	3.0
LSNS-42	RT	3.0
LSNS-43	RT	3.0
TOTAL =		22

T-TILIA AMER RD 2 (A2007916)

SHEET	OFFSET	EACH

SHEET #		
LSM-15	RT	7.0
LSM-25	RT	3.0
LSB-36	RT	2.0
LSB-37	LT	5.0
LSW-39	LT (at Wentworth)	4.0
LSW-39	LT	2.0
LSNS-56	LT	5.0
LSNS-57	LT	1.0
LSNS-60	RT	3.0
LSNS-60	RT	1.0
LSNS-63	LT	1.0
LSNS-64	RT	1.0
TOTAL =		35

T-TILIA CORD GS MS 7' HEIGHT (A2008168)

SHEET	OFFSET	EACH

SHEET #		
LSM-17	RT	1.0
LSM-22	LT	1.0
LSM-23	RT	1.0
LSM-25	LT	1.0
LSM-26	RT	1.0
LSW-38	RT (N of Bernice)	1.0
LSW-38	LT	2.0
TOTAL =		8

T-CELTIS OCCID CG 3G (A2C026G3)

SHEET	OFFSET	EACH

SHEET #		
LSNS-41	RT	10.0
LSNS-41	RT	10.0
LSNS-58	LT	60.0
LSNS-59	RT	50.0
TOTAL =		130

T-JUGLANS NIGRA CG 3G (A2C035G3)

SHEET	OFFSET	EACH

SHEET #		
LSNS-58	LT	60.0
LSNS-59	RT	50.0
TOTAL =		110

T-PLAT OCCID CG 3G (A2C040G3)

SHEET	OFFSET	EACH

SHEET #		
LSNS-59	RT	50.0
TOTAL =		50

T-OSTRYA VIRGIN CG 3G (A2C041G3)

SHEET	OFFSET	EACH

SHEET #		
LSM-22	RT	15.0
LSNS-56	LT	10.0
LSNS-57 - LSNS-58	LT	50.0
TOTAL =		75

T-QUERC ALBA CG 3G (A2C049G3)

SHEET	OFFSET	EACH

SHEET #		
LSM-22	RT	25.0
LSNS-41	RT	15.0
LSM-57 - LSM-58	LT	40.0
TOTAL =		80

T-QUERCUS BICOL 3G (A2C050G3)

SHEET	OFFSET	EACH

SHEET #		
LSM-19	RT	5.0
LS83-32	LT	40.0
LSNS-59	RT	50.0
TOTAL =		95

T-QUERCUS IMBRI CG 3G (A2C053G3)

SHEET	OFFSET	EACH

SHEET #		
LSM-22	RT	25.0

LSM-23	RT	10.0
LSM-27	LT	15.0
LSW-38	RT	15.0
TOTAL =		65

T-QUERC MACR CG 3G (A2C056G3)

SHEET	OFFSET	EACH

SHEET #		
LSM-23	RT	15.0
LS83-32	LT	40.0
LSW-39	RT	15.0
LSNS-41	RT	10.0
LSNS-42	RT	10.0
LSNS-58	LT	70.0
LSNS-59	RT	50.0
TOTAL =		210

T-QUERC RUBRA CG 3G (A2C061G3)

SHEET	OFFSET	EACH

SHEET #		
LSM-22	RT	15.0
LSNS-41	RT	10.0
LSNS 56-57	LT	40.0
TOTAL =		65

T-FRAXIN AMER 1-1/4BR (A3003310)

SHEET	OFFSET	EACH

SHEET #		
LSM-27	RT	15.0
LS83-30	RT	15.0
TOTAL =		30

T-GYMNO DID 1-1/4BR (A3005010)

SHEET	OFFSET	EACH

SHEET #		
LSM-27	RT	20.0
LS83-30	RT	20.0
TOTAL =		40

T-AMELAN LAEV CL 5' (B2000964)

SHEET	OFFSET	EACH

SHEET #		
LSNS-42	RT	3.0
LSNS-58	LT	3.0
LSNS-60	(at 170th)	7.0
LSNS-61	RT	9.0
LS170-69	LT	1.0
LS170-69	LT (E of 170th)	6.0
TOTAL =		29

T-CERCIS CAN CL 5' (B2001164)

SHEET	OFFSET	EACH

SHEET #		
LSNS-56	LT	5.0
TOTAL =		5

T-CRAT VIR WK CL 5' (B2002264)

SHEET	OFFSET	EACH

SHEET #		
LSM-22	RT	5.0
LS83-29	LT	12.0
TOTAL =		17

T-MALUS ADAM CL 6' (B2002666)

SHEET	OFFSET	EACH

SHEET #		
LSM-15	RT	7.0
LS83-34	RT	2.0
LS83-34	RT	2.0
TOTAL =		11

T-MALUS DW CL 6' (B2003366)

SHEET	OFFSET	EACH

SHEET #		
LSM-25	LT	5.0
LSNS-65	RT (Van Dam Rd)	3.0
LSNS-65	LT (Prince Dr)	6.0
LS170-69	LT	4.0
LS170-69	LT (W fo 170th)	4.0
TOTAL =		22

T-PRUN VR SH TF 2 (B2005416)

SHEET	OFFSET	EACH

SHEET #		
LSM-16	LT	5.0
LSM-17	RT	5.0
LSM-25	LT	1.0
LSM-25	RT	4.0
LS83-29	LT	2.0
LSB-36	LT	2.0
LSNS-61	RT	2.0
TOTAL =		21

T-PYRUS C CH TF 2 (B2005716)

SHEET	OFFSET	EACH

SHEET #		
LS83-34	RT	7.0
LS83-35	RT	1.0
LSW-39	RT	3.0
TOTAL =		11

REVISIONS	
NAME	DATE

ILLINOIS DEPARTMENT OF TRANSPORTATION
I-80/94/US 6
KINGERY-BORMAN EXPRESSWAY
BURNHAM ROAD TO US 41
LANDSCAPING PLAN
SCHEDULE OF QUANTITIES

SCALE 1:500
DATE 12/13/06

DRAWN BY ACE/CAD
CHECKED BY TJW

AMERICAN
CONSULTING ENGINEERS

12/22/2006 1:59:01 PM G:\project\20140801\CADD\Contract\LS\ls06071.rvt 12/22/2006

...:\CD\Contract\LS\ls06071.rvt 12/22/2006 1:25:01 PM

ALL DIMENSIONS IN METERS EXCEPT PAY
ITEMS AND UNLESS NOTED OTHERWISE

F.A.I. RTE.	SECTION	COUNTY	TOTAL SHEETS	SHEET NO.
80/94	2003-106LS	COOK	88	7
STA.		TO STA.		
FED. ROAD DIST. NO.		ILLINOIS FED. AID PROJECT		
CONTRACT NO. 62699				

T-SYRING RET TF 2 (B2006216)

SHEET	OFFSET	EACH

SHEET #		
LS83-34	RT	1.0
LS83-34	RT	1.0
LSW-39	RT	2.0
LSM-62	RT	3.0
LSM-62	RT	7.0
LS170-69	LT (N of 170th)	3.0
LS170-69	LT	3.0
		TOTAL = 20

S-ARON MELAN 2' (C2000524)

SHEET	OFFSET	EACH

SHEET #		
LSNS-62	RT	25.0
LSNS-63	LT	40.0
		TOTAL = 65

S-CORNUS RACEMOSA 2' (C2001524)

SHEET	OFFSET	EACH

SHEET #		
LS83-29	LT	50.0
LS83-33	RT	25.0
LSNS-43	RT	40.0
LSNS-56	LT	30.0
LSNS-57	RT	130.0
		TOTAL = 275

S-ROSA JEN S MK 18 (C2007118)

SHEET	OFFSET	EACH

SHEET #		
LSM-28A	RT	36.0
		TOTAL = 36

S-ROSA KNOCKOUT 18 (C2007218)

SHEET	OFFSET	EACH

SHEET #		
LSNS-61	RT	25.0
		TOTAL = 25

S-ROSA RUG A PLN 18 (C2008718)

SHEET	OFFSET	EACH

SHEET #		
LSM-28A	RT	33.0
		TOTAL = 33

S-SAMBUCUS CANAD 2 (C2009624)

SHEET	OFFSET	EACH

SHEET #		
LS83-29	LT	20.0
LS83-32	LT	30.0
		TOTAL = 50

S-VIBURN LENT 4' (C2012448)

SHEET	OFFSET	EACH

SHEET #		
LSM-56	RT	5.0
LS83-29	LT	12.0
		TOTAL = 17

S-VIBURN TRIL 2 (C2012824)

SHEET	OFFSET	EACH

SHEET #		
LSM-27	LT	45.0
		TOTAL = 45

S-CORYLUS AMER 2'C (C2C02024)

SHEET	OFFSET	EACH

SHEET #		
LSNS-43	RT	170.0
		TOTAL = 170

S-DIERVILLA LONI 2'C (C2C02324)

SHEET	OFFSET	EACH

SHEET #		
LSM-17	RT	35.0
		TOTAL = 35

S-RHUS GLABRA 2'BR (C3005924)

SHEET	OFFSET	EACH

SHEET #		
LSNS-42	RT	45.0
LSNS-42	RT	45.0
LSNS-58	LT	60.0
LSNS-58	LT	150.0
LSNS-59	RT (3 towers/50ea)	150.0
LSNS-59	RT (S of 170th)	50.0
LSNS-59	RT (N of 170th)	200.0
LSNS-63	RT	45.0
		TOTAL = 745

S-RHUS TYPHINA 2'BR (C3006024)

SHEET	OFFSET	EACH

SHEET #		
LSM-16	LT	50.0
LSM-17	RT	50.0
LSM-28A	RT	12.0
LSNS-42	LT (S of Thornton-Lansing R)	45.0
LSNS-42	LT (N of Thornton-Lansing R)	25.0
		TOTAL = 182

E-JUNIP VIRG (D2001560)

SHEET	OFFSET	EACH

SHEET #		
LSM-17	LT	45.0
		TOTAL = 45

E-THUJA OCC TEC 5' (D2003860)

SHEET	OFFSET	EACH

SHEET #		
LSM-28A	RT	3.0
		TOTAL = 3

E-JUNIP HOR WIL 18C (D2C01018)

SHEET	OFFSET	EACH

SHEET #		
LS83-34	RT	25.0
		TOTAL = 25

V-PARTHEN QUINO 1G (E20200G1)

SHEET	OFFSET	EACH

SHEET #		
LSM-9	RT	35.0
LSM-9	RT	120.0
LSM-10	RT	200.0
LSM-12	LT	300.0
LSM-13	RT	40.0
LSM-14	LT	280.0
LSM-15	RT	290.0
LSM-17	RT	60.0
LSM-18	LT	250.0
LSM-19	RT	60.0
LSM-19	RT	330.0
LSM-20	LT	310.0
LSM-21	RT	325.0
LSM-22	LT	350.0
LSM-23	RT	350.0
LSM-24	LT	350.0
LSM-24	RT	350.0
LSM-25	LT	315.0
LSM-25	RT	315.0
LSM-26	LT	200.0
LSM-26	LT	65.0
LSM-26	RT	250.0
LSM-26	RT	65.0
LSM-27	LT	120.0
LSM-27	LT	210.0
LSM-27	RT	120.0
LSM-27	RT	210.0
LSM-28	LT	150.0
LSM-28	RT	150.0
LSM-28A	LT	5.0
LSM-28A	LT	60.0
LS83-33	LT	60.0
LSNS 56-57	RT	380.0
LSNS-58	LT	37.0
LSNS-60	RT (NEAR 170TH)	20.0
LSNS-60	RT BEDS A (2)	40.0
LSNS-60	RT BED B	20.0
LSNS-60	LT BED C	20.0
LSNS-62	RT BED B	20.0
LSNS-62	RT BED C	20.0
LSNS-62	RT BED A	20.0
LSNS-62	RT BED B	20.0
LSNS-63	LT BED A	20.0
LSNS-63	LT BED B	20.0
LSNS-63	LT BED C	20.0
LSNS-64	LT BED A	20.0
LSNS-64	LT BED B	20.0
LSNS-64	LT BED C	20.0
LSNS-65	LT BED C	20.0
LSNS-59 & LS170-70	RT NOISEWALL	628.0
		TOTAL = 7,660

TREE CARE (K0026700)

SHEET	OFFSET	EACH

PER TREE		1,749.0
		TOTAL = 1,749

SHRUB CARE (K0026810)

SHEET	OFFSET	EACH

PER SHRUB		1,415.0
		TOTAL = 1,415

PERENNIAL PL DAF BULB (K0030450)

SHEET	OFFSET	UNIT

LSM-28A		3.85
		TOTAL = 3.85

VINE CARE (K0026820)

SHEET	OFFSET	UNIT

PER VINE		7,660.0
		TOTAL = 7,660

PERENNIAL PLANTS P-TY (K1004469)

SHEET	OFFSET	UNIT

SHEET #		
LSM-16	LT	4.5
LS83-30	RT	4.5
		TOTAL = 9

SELECT MOWING STAKES (K1005465)

SHEET	OFFSET	EACH

SHEET #		
LSM-18	LT	1.0
LSM-28A	LT	2.0
LS83-29	LT	2.0
LS83-30	RT	3.0
LS83-32	LT	2.0
LS83-33	LT	2.0
AT AREAS OF INTERSEEDING		
LSNS-62		1.0
LSNS-63		1.0
		TOTAL = 14

REVISIONS	
NAME	DATE

ILLINOIS DEPARTMENT OF TRANSPORTATION
I-80/94/US 6
KINGERY-BORMAN EXPRESSWAY
BURNHAM ROAD TO US 41
LANDSCAPING PLAN
SCHEDULE OF QUANTITIES

SCALE 1:500
DATE 12/13/06

DRAWN BY ACE/CAD
CHECKED BY TJW

AMERICAN
CONSULTING ENGINEERS

12/22/2006
 1:39:17 PM
 S:\Project\2010\80 CAD\Contract LS\ref001.cad
 12/22/2006

I:\CAD\Contract\LS\ref001.cad 12/22/2006 1:39:17 PM

ALL DIMENSIONS IN METERS EXCEPT PA
ITEMS AND UNLESS NOTED OTHERWISE

F.A.I. RTE.	SECTION	COUNTY	TOTAL SHEETS	SHEET NO.
80/94	2003-106LS	COOK	88	8
STA.		TO STA.		
FED. ROAD DIST. NO.		ILLINOIS	FED. AID PROJECT	
CONTRACT NO. 62699				

TREE PRUN 25-250 (M2011300)

STATION	OFFSET(m)	EACH
LSM-24		
I-80/94		
6+450.000	LT	4.0
6+745.000	LT	2.0
LSM-25		
6+780.000	RT	1.0
6+800.000	LT	2.0
LSM-27		
7+630.000	RT	6.0
7+600.000	LT	1.0
LSB-37		
59+827.000	RT	1.0
59+862.000	RT	1.0
59+873.000	RT	1.0
59+830.000	LT	1.0
59+840.000	LT	1.0
59+860.000	LT	1.0
LS170-69		
89+700.000	RT	3.0
LS170-70		
90+230.000	RT	2.0
90+265.000	RT	2.0
TOTAL = 29		

TREE PRUN OVER 250 (M2011350)

STATION	OFFSET(m)	STATION	OFFSET(m)	EACH
LSM-26				
7+413.000	LT			1.0
7+428.000	LT			1.0
7+444.000	LT			1.0
LSW-39				
69+600.000	RT			4.0
69+690.000	RT			1.0
69+810.000	RT			1.0
LSNS-60				
I-94				
19+950.000	RT			3.0
LSNS-65				
VAN DAM				
341+570.000				1.0
LS170-69				
89+710.000		- 89+750.000		4.0
LS170-70				
90+275.000	RT	- 90+295.000	RT	8.0
TOTAL = 25				

SUPPLE WATERING (M2011700)

STATION	OFFSET(m)	UNIT
NOMINAL QUANTITY		
		600.0
TOTAL = 600		

TOPSOIL F & P 150 (M2113150)

STATION	WIDTH(m)	STATION	WIDTH(m)	SQ METER
FOR VINES ALONG NOISE WALLS (E20200G1)				
7660.00X	1.000	X	0.355	2,719.3
SEE SODDING SALT TOLERANT				1,766.0
TOTAL = 4,485				

COMPOST F & P 100 (M2114100)

QUANTITY	M O.C.	WIDTH(m)	SQ METER
FOR VINES ALONG NOISE WALLS (E20200G1)			
7660.00X	1.000	X 0.355	2,719.3
TOTAL = 2,719			

SEEDING CL 4 (M2500310)

STATION	STATION	AREA (SQ M)	HECTARE
LSM-28			
GATEWAY DETAIL			0.01
TOTAL = 0.1			

INTERSEEDING CL 4 (M2503310)

STATION	STATION	AREA (SQ M)	HECTARE
LSNS-62			
340+795.000	- 340+867.000	594.000	0.06
340+878.000	- 340+883.000	22.000	0.00
LSNS-63			
340+883.000	- 340+955.000	620.000	0.06
TOTAL = 0.2			

NITROGEN GERT NUTR (M2500400)

STATION	WIDTH(m)	STATION	HECTARE	KILOGRAM
RATE = 100.0 KILOGRAM / HECTARE				
SEE SEEDING AREAS				
INTERSEEDING CLASS 4				0.2 20.0
SEEDING CLASS 4				0.1 10.0
TOTAL = 30				
RATE = 70.0 KILOGRAM / HECTARE				
SODDING SALT TOLERANT 1766.0 SMx70/10,000 12.4				
TOTAL = 42				

PHOSPHORUS FERT NUTR (M2500500)

STATION	WIDTH(m)	STATION	WIDTH(m)	KILOGRAM
RATE = 100.0 KILOGRAM / HECTARE				
SEE SEEDING AREAS				
INTERSEEDING CLASS 4				0.2 20.0
SEEDING CLASS 4				0.1 10.0
TOTAL = 30				
RATE = 70.0 KILOGRAM / HECTARE				
SODDING SALT TOLERANT 1766.0 SMx70/10,000 12.4				
TOTAL = 42				

POTASSIUM FERT NUTR (M2500600)

STATION	WIDTH(m)	STATION	WIDTH(m)	KILOGRAM
RATE = 100.0 KILOGRAM / HECTARE				
SEE SEEDING AREAS				
INTERSEEDING CLASS 4				0.2 20.0
SEEDING CLASS 4				0.1 10.0
TOTAL = 30				
RATE = 70.0 KILOGRAM / HECTARE				
SODDING SALT TOLERANT 1766.0 SMx70/10,000 12.4				
TOTAL = 42				

MOWING (M2500750)

STATION	WIDTH(m)	STATION	WIDTH(m)	HECTARE
NOMINAL QUANTITY				
				95.00
TOTAL = 95.0				

EROSION CONTR BLANKET (M2510630)

STATION	WIDTH(m)	STATION	WIDTH(m)	SQ METER
NOMINAL QUANTITY				
				5,000.0
LSM-28A				70.0
TOTAL = 5,070				

SODDING SALT TOLERANT (M2520110)

STATION	STATION	SQ METER
SHEET #		
LSNS-64	- 0+000.000	
341+345.000	- 341+486.000	902.0
SHEET #		
LSNS-65	- 0+000.000	
341+483.000	- 341+585.000	807.0
341+592.000	- 341+598.000	57.0
TOTAL = 1766		

MULCH PLACEMENT 100 (MX032651)

STATION	OFFSET	STATION	OFFSET	SQ METER
LSNS-56				
I-94				
30+567		- 30+245		290.0
LSNS-61				
19+816.000	RT	- 19+760.000	RT	175.0
LSNS-65				
LS170-70	RT			900.0
LS170-70 RT				
				150.0
LSM-24				
MULCH BEDS AND MULCH RINGS				
MULCH RINGS AT TREES 8SQM X 4EA				
6+450.000 LT				32.0
LSW-39				
MULCH RINGS AT TREES 10SQM X 1EA				
6+820.000 RT				10.0
TOTAL = 1557				

PERENNIAL PLANT CARE (MX032675)

STATION	OFFSET	STATION	OFFSET	SQ METER
NOMINAL QUANTITY				
				7,130.0
TOTAL = 7130				

WEED CONTR PRE-EM GRN (MX032680)

STATION	WIDTH(m)	STATION	WIDTH(m)	KG
RATE = 112 KG / HA				
2719.3 SQ M X 2.72HA				305
TOTAL = 305				

WEED CONT N SEL/N RES (MX033189)

STATION	OFFSET	STATION	SQ M	LITER
RATE = 0.022467 LITER / m ²				
LSM-16 LT				40.00
LSM-27 LT				160.00
LSM-30 LT				40.00
LSNS-41				
38+723.000RT				180.00
38+900.000RT				150.00
39+004.000RT				150.00
LSNS-42				
39+055.000RT				75.00
LSNS-56				
I-94 BETWEEN WALL AND ROW				
30+567 0.000 - 30+245.000				290.00
LSNS-60				
BED A				20.00
BED B				20.00
BED C				20.00
BED A				20.00
LSNS-62				
BED B				20.00
BED C				20.00
BED A				20.00
BED B				20.00
LSNS-63				
BED C LT				20.00
BED A LT				20.00
BED B LT				20.00
LSNS-64				
BED C LT				20.00
BED A LT				20.00
BED B LT				20.00
LSNS-65				
BED C LT				20.00
SHEET #				
LS170-69 LT (E OF 170TH)				45.00
LS170-69 RT (E OF PRINCE)				12.00
TOTAL = 32				

COARSE SAND PLACE 100 (MX03323)

STATION	OFFSET	STATION	OFFSET	SQ METER
SHEET #				
LSM-16 LT				40.0
LSM-30 LT				40.0
SHEET #				
LSNS-60				20.0
BED A				20.0
BED B				20.0
BED C				20.0
BED A				20.0
SHEET #				
LSNS-62				20.0
BED B				20.0
BED C				20.0
BED A				20.0
BED B				20.0
SHEET #				
LSNS-63				

REVISIONS	
NAME	DATE

ILLINOIS DEPARTMENT OF TRANSPORTATION
I-80/94/US 6
KINGERY-BORMAN EXPRESSWAY
BURNHAM ROAD TO US 41
LANDSCAPING PLAN
SCHEDULE OF QUANTITIES

SCALE 1:500
DATE 12/13/06
DRAWN BY ACE/CAD
CHECKED BY TJW

AMERICAN
CONSULTING ENGINEERS

12/22/2006 1:29:29 PM G:\Project\2010\0801 CAD\Contract\LS\sheet011.rvt

...:\CD\Contract\LS\sheet011.rvt 12/22/2006 1:29:29 PM

ALL DIMENSIONS IN METERS EXCEPT PAVEMENT ITEMS AND UNLESS NOTED OTHERWISE

F.A.I. RTE.	SECTION	COUNTY	TOTAL SHEETS	SHEET NO.
80/94	2003-106LS	COOK	88	9
STA.		TO STA.		
FED. ROAD DIST. NO.		ILLINOIS FED. AID PROJECT		
CONTRACT NO. 62699				

BED C	LT		20.0
BED A	LT		20.0
BED B	LT		20.0
SHEET #			
LSNS-64			
BED C	LT		20.0
BED A	LT		20.0
BED B	LT		20.0
SHEET #			
LSNS-65			
BED C	LT		20.0
SHEET #			
LS170-69	LT	(E OF 170TH)	45.0
LS170-69	RT	(E OF PRINCE)	12.0
TOTAL =			437.0

T-AMELANCH X GRAND 2 (XX006078)			

	SHEET	OFFSET	EACH
SHEET #			
	LSM-22	RT	3.0
	LS83-34	LT	2.0
	LS83-35	RT	2.0
	LSW-38	RT	1.0
TOTAL =			8

CONSTRUCTION LAYOUT (Z0013798)			

			L SUM
NOMINAL QUANTITY			
			1.0
TOTAL =			1

SELECTIVE CLEARING (MZ064800)			

	STATION	OFFSET(m)	UNIT

SHEET #			
LSM-27			
	7+625.000RT		2.3
LSNS-41			
	38+770.000LT		1.2
LSNS-56			
	I-94 BETWEEN ROW AND WALL		
	30+567.000 - 30+245.000		3.20
LSNS-57	RT	ALONG WALL	1.50
LSNS-60	RT		3.50
LSNS-65	RT	18+550.000	10.00
LSNS-65		ALONG PRINCE DR	14.00
LS170-70			
	90+100 RT		2.60
TOTAL =			38

PERENNIAL PLT-GAL POT (X0301407)			
** *****			
	SHEET	OFFSET	UNIT
SHEET #			
LSM-28A			2.0
LSNS-60	- LSNS-6BEDS		15.0
LS170-69	SE		0.5
LS170-69	NE		2.0
TOTAL =			19.5

WEED CONT BROADLF TRF (X0322314)			

	SHEET	OFFSET	GAL
SHEET #			
LSNS-62			
	340+740.000	- 341+150.000	125.0
TOTAL =			125

12/22/2006 1:20:39 PM
 F:\Project\201408\1\CADD\Contract\LS\lsk0071.dwg
 12/22/2006

REVISIONS	
NAME	DATE

ILLINOIS DEPARTMENT OF TRANSPORTATION
 I-80/94/US 6
 KINGERY-BORMAN EXPRESSWAY
 BURNHAM ROAD TO US 41
LANDSCAPING PLAN
SCHEDULE OF QUANTITIES

SCALE 1:500
 DATE 12/13/06

DRAWN BY ACE/CAD
 CHECKED BY TJW

AMERICAN
 CONSULTING ENGINEERS

ALL DIMENSIONS IN METERS EXCEPT PAY ITEMS AND UNLESS NOTED OTHERWISE

F.A.I. RTE.	SECTION	COUNTY	TOTAL SHEETS	SHEET NO.
80/94	2003-106LS	COOK	88	9A
STA.		TO STA.		
FED. ROAD DIST. NO.		ILLINOIS FED. AID PROJECT		
CONTRACT NO. 62699				

Phase I	YEAR	WORK DATES		CONSTRUCTION WORK	ESTABLISHMENT WORK
		FROM	TO		
2007		Prior to fall planting		Preparation of designated planting areas for shrubs and tree beds.	WEED CONTROL, NON-SELECTIVE AND NON-RESIDUAL HERBICIDE in designated planting areas.
		Aug. 15	Oct. 15	Install evergreens.	MOWING in all turf areas to a height of 3 inches.
		Aug. 15	Aug. 31		SUPPLEMENTAL WATERING for woody plants if required by the Engineer.
		Sept. 1	Sept. 15		SUPPLEMENTAL WATERING for woody plants if required by the Engineer.
		Sept. 15	Sept. 30		SUPPLEMENTAL WATERING for woody plants if required by the Engineer.
		Oct. 1	Oct. 15		SUPPLEMENTAL WATERING for woody plants if required by the Engineer.
		Oct. 15	Oct. 31		SUPPLEMENTAL WATERING for woody plants if required by the Engineer.
		Dormancy	Frozen soil	Install woody plants (except spring-only plants.)	Apply PRE-EMERGENT GRANULAR HERBICIDE prior to placing mulch.
		Nov. 1	Nov. 15		SUPPLEMENTAL WATERING for woody plants if required by the Engineer.
		Nov. 15	Nov. 30		SUPPLEMENTAL WATERING for woody plants if required by the Engineer.
		Dec. 1	Dec. 15		SUPPLEMENTAL WATERING for woody plants if required by the Engineer.
		Dec. 15	Dec. 31		SUPPLEMENTAL WATERING for woody plants if required by the Engineer.
	2008		Prior to spring planting		Preparation of designated planting areas for shrubs and tree beds.
		Thawed soil	April 30	1.) Finish installation of evergreens by April 30. 2.) Prepare perennial plant beds with sand and fertilizer.	Apply PRE-EMERGENT GRANULAR HERBICIDE prior to placing mulch.
		Thawed soil	May 15	Finish installation of woody plants by May 15.	Apply PRE-EMERGENT GRANULAR HERBICIDE prior to placing mulch.
		May 1	May 15	Period of establishment plant care required for woody plants.*	MOWING in all turf areas to a height of 3 inches.
		May 15	May 31	Period of establishment plant care required for woody plants.*	

* Weeding, watering and other work which is necessary to maintain health and satisfactory appearance of the planting is included in the cost of the contract.

Phase II	YEAR	WORK DATES		CONSTRUCTION WORK	ESTABLISHMENT WORK
		FROM	TO		
2008		June 1		Certification to the Bureau of Maintenance that all woody plants have been installed and are in a live healthy condition and eligible for a September 2008 period of establishment inspection.	
		May 1	June 15	Finish planting all perennial plant beds. (Schedule inspection for successful completion of the period of establishment 30 days after planting--See PERENNIAL PLANT CARE SCHEDULE in plans.)	Apply PRE-EMERGENT GRANULAR HERBICIDE to perennial beds prior to placing mulch.
		June 1	June 15	Period of establishment plant care required for woody plants.*	MOWING in all turf areas to a height of 3 inches.
		June 15	June 30	Period of establishment plant care required for woody plants.*	
		July 1	July 15	Period of establishment plant care required for woody plants.*	MOWING in all turf areas to a height of 3 inches.
		July 15	July 31	Period of establishment plant care required for woody plants.*	
		Aug. 1	Aug. 15	Period of establishment plant care required for woody plants.*	MOWING in all turf areas to a height of 3 inches.
		Aug. 15	Aug. 31	Period of establishment plant care required for woody plants.*	
		Sept. 1	Sept. 15	Period of establishment plant care required for woody plants.*	MOWING in all turf areas to a height of 3 inches.
		Sept. 15	Sept. 30	Period of establishment plant care required for woody plants.*	
		Oct. 1	Oct. 15	Additional watering for woody plants if required by the Engineer.	
		Oct. 15	Oct. 31	Additional watering for woody plants if required by the Engineer.	
		Oct. 15	Nov. 15	Install bulbs.	
		Nov. 1	Nov. 15	Additional watering for woody plants if required by the Engineer.	
		Nov. 15	Nov. 30	Additional watering for woody plants if required by the Engineer.	
		Dec. 1	Dec. 15	Additional watering for woody plants if required by the Engineer.	
		Dec. 15	Dec. 31	Additional watering for woody plants if required by the Engineer.	

* Weeding, watering and other work which is necessary to maintain health and satisfactory appearance of the planting is included in the cost of the contract.

Phase III	YEAR	WORK DATES		CONSTRUCTION WORK	ESTABLISHMENT WORK
		FROM	TO		
2009		Thawed Soil	May 15	Installation of all required replacement woody plants, and all required clean up of woody plants shall be completed by May 15.	1.) Apply PRE-EMERGENT GRANULAR HERBICIDE to all replacement woody plants prior to placing mulch. 2.) SUPPLEMENTAL WATERING for woody plants if required by Engineer.
		May 1	May 31		1.) MOWING in all turf areas to a height of 3 inches. 2.) SUPPLEMENTAL WATERING for woody plants if required by the Engineer.
		May 15			Inspection date for WOODY and PERENNIAL PLANT CARE. (Plant care work must be complete and acceptable on the inspection date).
		June 1	June 30		1.) MOWING in all turf areas to a height of 3 inches. 2.) SUPPLEMENTAL WATERING for woody plants if required by the Engineer.
		July 1	July 31		1.) MOWING in all turf areas to a height of 3 inches. 2.) SUPPLEMENTAL WATERING for woody plants if required by the Engineer.
		July 15			Inspection date for WOODY and PERENNIAL PLANT CARE. (Plant care work must be complete and acceptable on the inspection date).
		Sept. 1	Sept. 30		1.) MOWING in all turf areas to a height of 3 inches. 2.) SUPPLEMENTAL WATERING for woody plants if required by the Engineer.
		September 15			Inspection date for WOODY and PERENNIAL PLANT CARE. (Plant care work must be complete and acceptable on the inspection date).
		Oct. 1	Oct. 31		SUPPLEMENTAL WATERING for woody plants if required by the Engineer.

Phase III

REVISIONS	
NAME	DATE

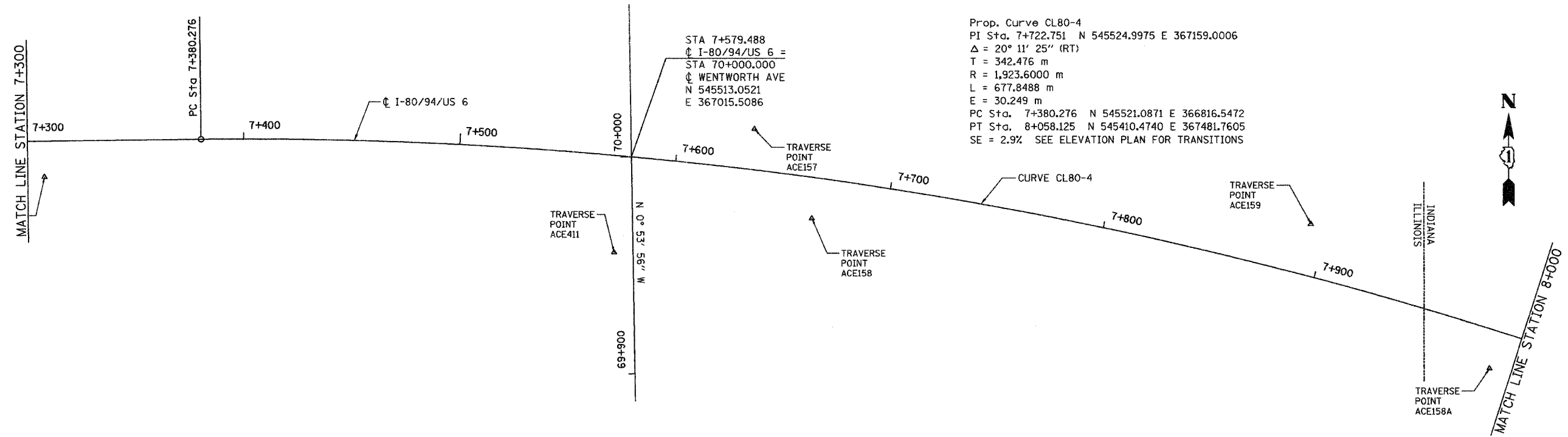
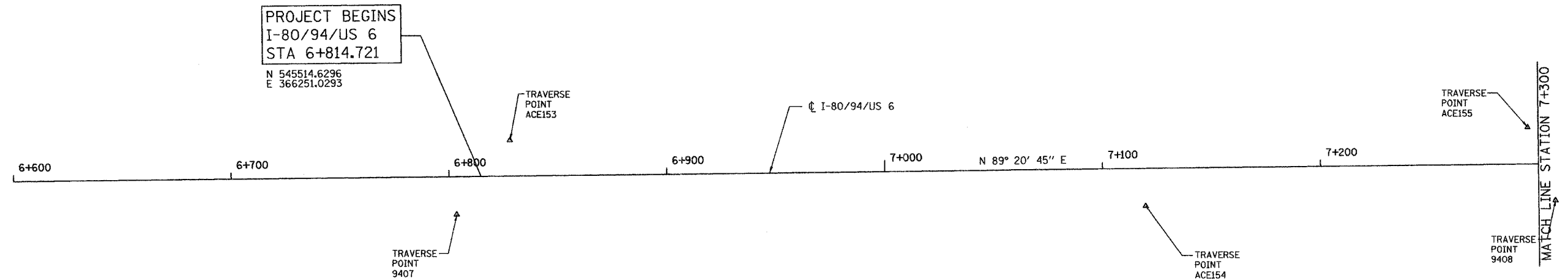
ILLINOIS DEPARTMENT OF TRANSPORTATION
I-80/94/US 6
KINGERY-BORMAN EXPRESSWAY
BURNHAM ROAD TO US 41
LANDSCAPING PLAN
KINGERY EXPRESSWAY I-8094

SCALE 1:500 DRAWN BY ACE/CAD
DATE 12/13/06 CHECKED BY TJW



ALL DIMENSIONS IN METERS EXCEPT PAY ITEMS AND UNLESS NOTED OTHERWISE

F.A.I. RTE.	SECTION	COUNTY	TOTAL SHEETS	SHEET NO.
80/94	2003-106LS	COOK/LAKE	88	10
STA.	TO STA.			
FED. ROAD DIST. NO.	ILLINOIS	FED. AID PROJECT		
CONTRACT NO. 62669				



12/12/2006
 6:34:46 PM
 C:\Project\2004080\CAADD\Contract.LS\12180071a.rdb

REVISIONS	
NAME	DATE

ILLINOIS DEPARTMENT OF TRANSPORTATION
 I-80/94/US 6
 KINGERY-BORMAN EXPRESSWAY
 BURNHAM ROAD TO US 41
ALIGNMENT PLAN
 I-80 / 94 / US 6
 STA. 6 + 850 TO STA. 8 + 000
 SCALE 1:1000 DRAWN BY ACE/CAD
 DATE 12/13/06 CHECKED BY TJW

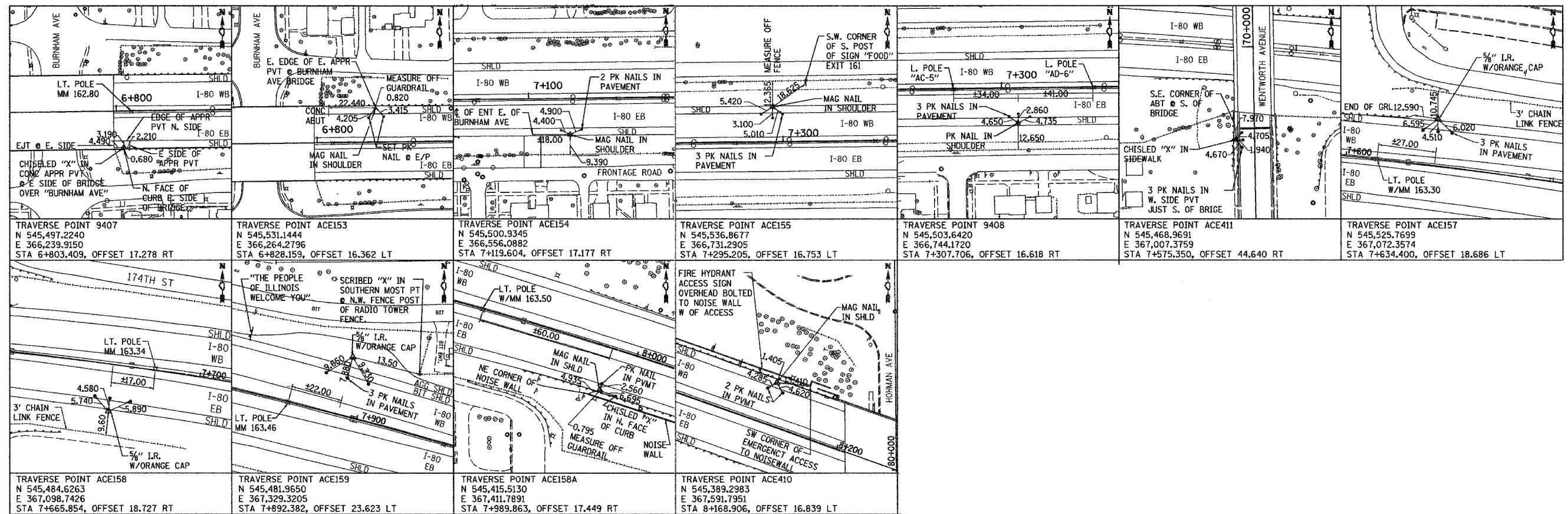
ALL DIMENSIONS IN METERS EXCEPT PAY ITEMS AND UNLESS NOTED OTHERWISE

F.A.I. RTE.	SECTION	COUNTY	TOTAL SHEETS	SHEET NO.
80/94	2003-106LS	COOK/LAKE	88	11
STA.	TO STA.			
FED. ROAD DIST. NO.	ILLINOIS	FED. AID PROJECT		
CONTRACT NO. 62669				

- BM* 6E SQUARE CUT IN NORTHWEST CORNER OF SOUTHWEST HANDRAIL (J-WALL) AT THE SOUTHWEST ABUTMENT OF I-80 BRIDGE OVER BURNHAM AVENUE. STATION 6+741.2 OFFSET 18.0 RT ELEVATION = 187.309
- TBM* 101 SET CUT BOX TOP OF BARRIER WALL ON WESTBOUND I-80. NORTHWEST CORNER OF WALL AT EMERGENCY ACCESS (JACKSON AVENUE), 421.3M WEST OF TBM 100, MILE MARKER 0.6. STATION 8+927.1 OFFSET 28.4 LT ELEVATION = 183.680
- TBM* 102 SET CUT BOX AT NORTHEAST CORNER OF NORTHEAST WINGWALL OVER LITTLE CALUMET RIVER BRIDGE, WESTBOUND I-80 MILE MARKER 0.4. STATION 8+587.3 OFFSET 22.4 LT ELEVATION = 191.619
- TBM* 103 SET CUT BOX AT SOUTHWEST CORNER OF NORTHWEST WINGWALL OVER LITTLE CALUMET RIVER BRIDGE, WESTBOUND I-80 +/- 70M EAST OF MILE MARKER 0.2. STATION 8+407.2 OFFSET 20.6 LT ELEVATION = 191.662

- TBM* 106 CHISELED X ON SIGN BOLT (SOUTHWEST). SIGN READS "CALUMET CITY LANSING EXIT 161" WESTBOUND I-80 ACROSS FROM MILE MARKER 163.01; LIGHT POLE #AD3. STATION 7+145.5 OFFSET 20.0 LT ELEVATION = 182.212
- TBM* 208 CHISELED BOX ON SOUTHEAST CORNER OF CONCRETE BASE OF ILLINOIS DEPARTMENT OF TRANSPORTATION SYSTEM CONTROL BOX, LOCATED SOUTH SIDE OF I-80 +/- 200M WEST OF WENTWORTH AVENUE. STATION 7+427.8 OFFSET 28.4 RT ELEVATION = 182.074
- TBM* 209 CHISELED SQUARE IN TOP OF CONCRETE BARRIER WALL ± 1.2 M EAST OF THE WEST END AND AT THE WEST END OF THE SOUTH PIER OF WENTWORTH AVE BRIDGE OVER I-80. ELEVATION = 181.597
- TBM* 210 CHISELED BOX ON SOUTH FACE OF METAL BASE OF LIGHT POLE #AC12 ON CENTER OF JERSEY WALL +/- 200 M EAST OF WENTWORTH AVENUE. STATION 7+809.5 OFFSET 0.0 ELEVATION = 183.748

- TBM* 211 CHISELED SQUARE IN NORTHEAST CORNER OF CONCRETE RETAINING WALL FOUNDATION ± 50 M EAST OF THE ILLINOIS/INDIANA STATE LINE SOUTH SIDE EASTBOUND I-80. ELEVATION = 182.386
- TBM* 212 CHISELED SQUARE IN NORTHEAST CORNER OF THE SOUTHEAST WINGWALL EASTBOUND I-80 BRIDGE OVER HOHMAN AVE. ELEVATION = 189.171



12/12/2006
 6:34:57 PM
 C:\Project\20100801\CADD\Contract LS (10180002)1.rvt

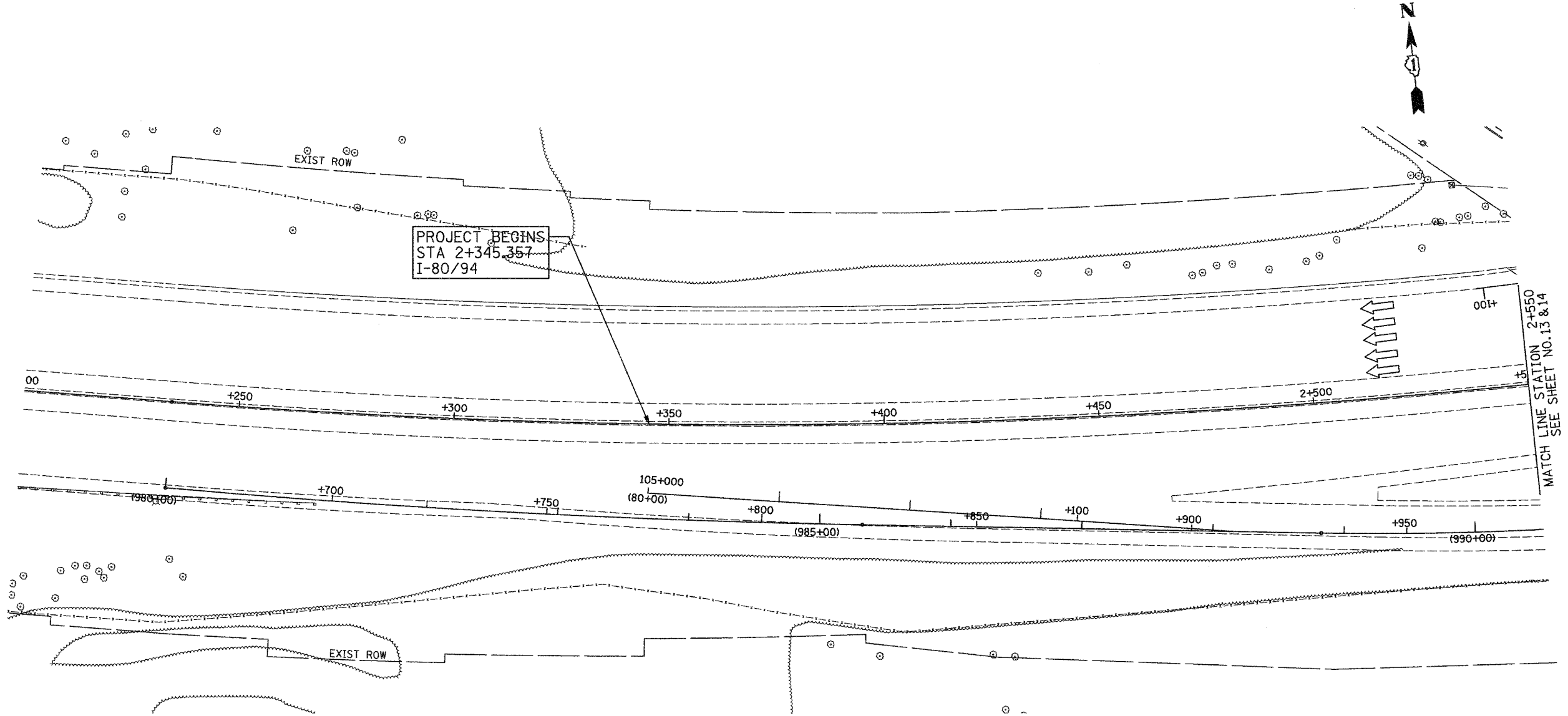
ILLINOIS DEPARTMENT OF TRANSPORTATION
 I-80/94/US 6
 KINGERY-BORMAN EXPRESSWAY
 BURNHAM ROAD TO US 41
TIES AND BENCHMARKS
 I-80 /94 /US 6

REVISIONS	
NAME	DATE

SCALE NTS
 DATE 12/13/06
 DRAWN BY ACE/CAD
 CHECKED BY TJW

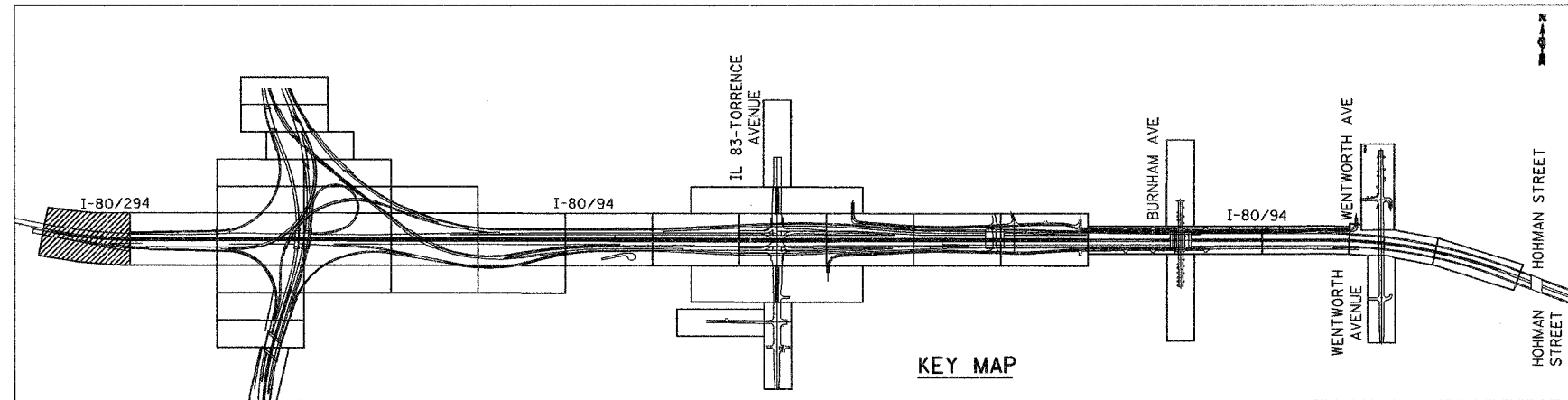
ALL DIMENSIONS IN METERS EXCEPT PAY ITEMS AND UNLESS NOTED OTHERWISE

F.A.I. RTE.	SECTION	COUNTY	TOTAL SHEETS	SHEET NO.
80/94	2003-106LS	COOK	88	12
STA.	TO STA.			
FED. ROAD DIST. NO.	ILLINOIS		FED. AID PROJECT	
CONTRACT NO. 62699				



NO CONTRACT WORK ON THIS SHEET

LSM - 1



REVISIONS	
NAME	DATE

ILLINOIS DEPARTMENT OF TRANSPORTATION
 I-80/94/US 6
 KINGERY-BORMAN EXPRESSWAY
 BURNHAM ROAD TO US 41
LANDSCAPING PLAN
KINGERY EXPRESSWAY I- 80/94

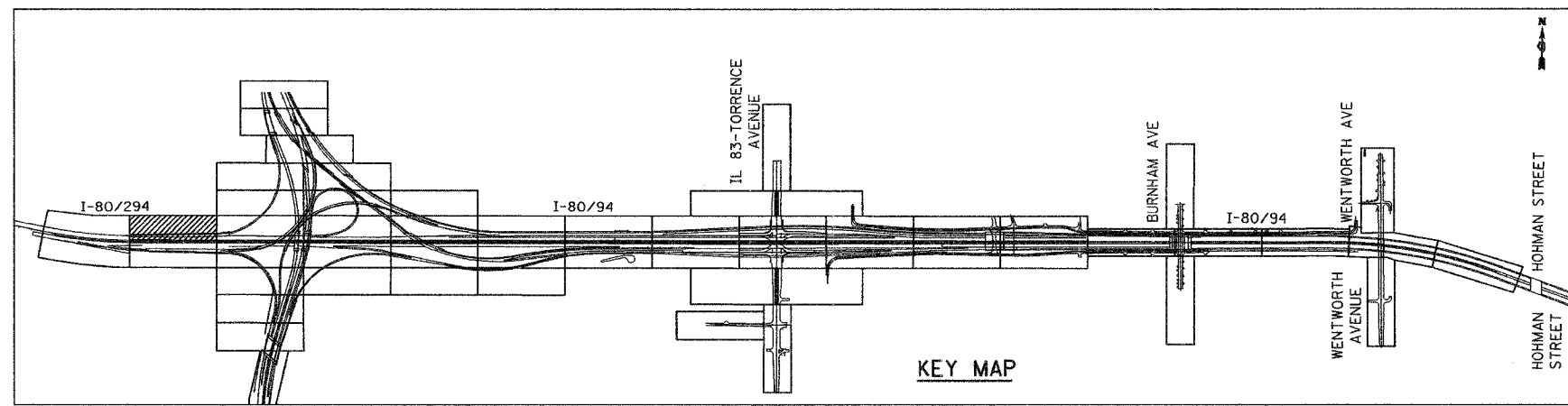
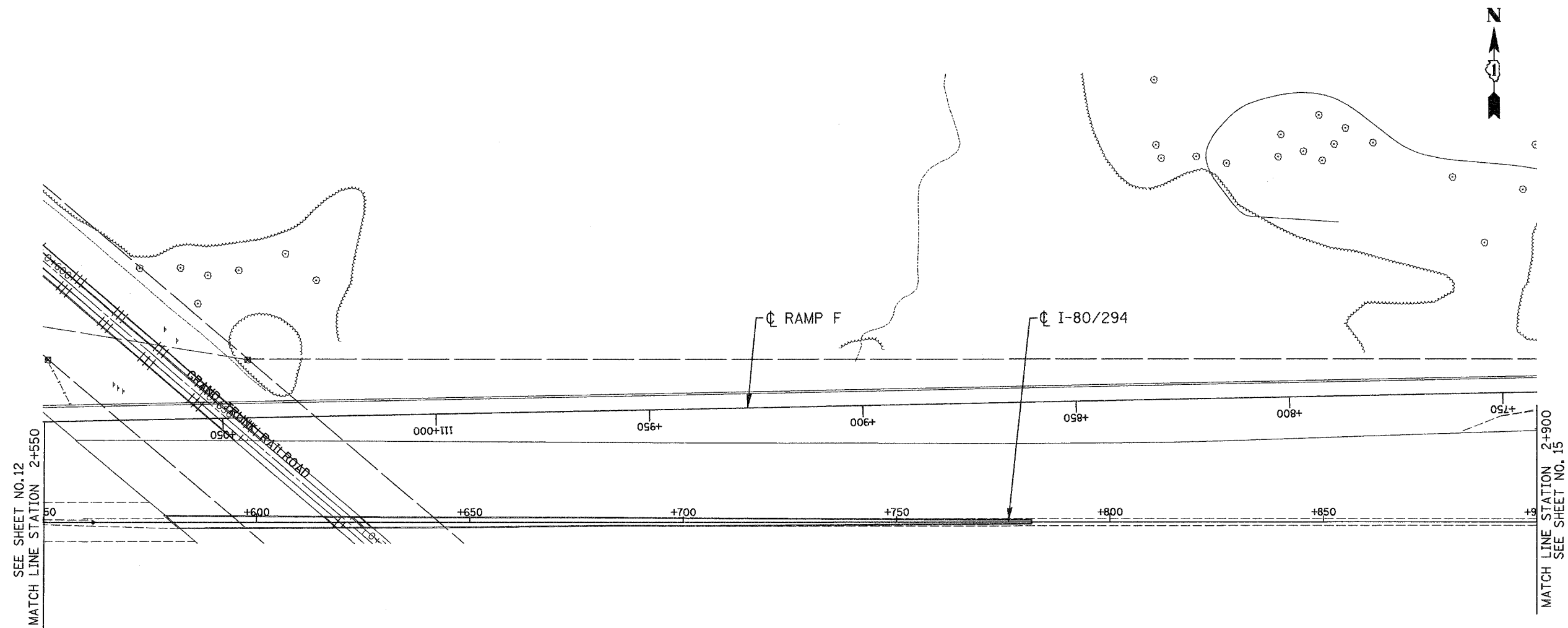
SCALE 1:500 DRAWN BY ACE/CAD
 DATE 12/13/06 CHECKED BY TJW



12/13/06
 M
 G: PROJECT 20140801 CADD Contract LS LS 01.cdw

ALL DIMENSIONS IN METERS EXCEPT PAVEMENT ITEMS AND UNLESS NOTED OTHERWISE

F.A.I. RTE.	SECTION	COUNTY	TOTAL SHEETS	SHEET NO.
80/94	2003-106LS	COOK	88	13
STA.	TO STA.			
FED. ROAD DIST. NO.	ILLINOIS	FED. AID PROJECT		
CONTRACT NO. 62699				



NO CONTRACT WORK ON THIS SHEET

LSM - 2

REVISIONS	
NAME	DATE

ILLINOIS DEPARTMENT OF TRANSPORTATION
 I-80/94/US 6
 KINGERY-BORMAN EXPRESSWAY
 BURNHAM ROAD TO US 41
LANDSCAPING PLAN
KINGERY EXPRESSWAY I - 8094

SCALE 1:500
 DATE 12/13/06

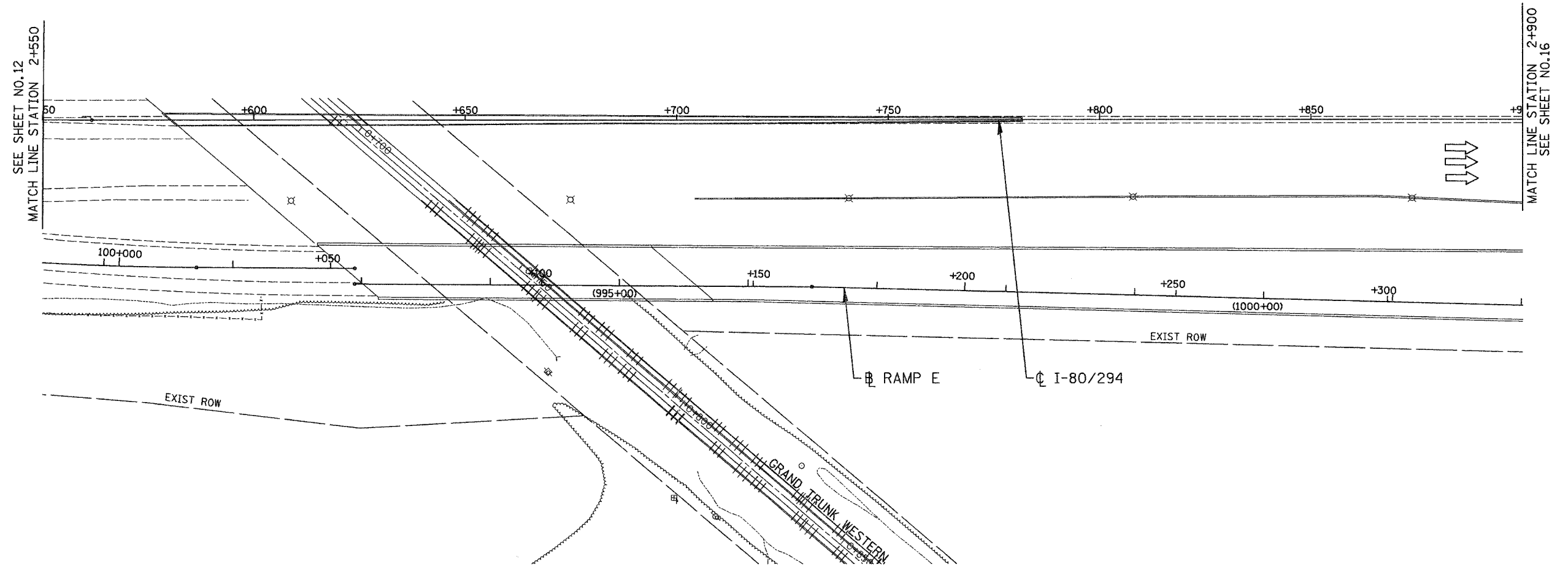
DRAWN BY ACE/CAD
 CHECKED BY TJW

AMERICAN
 CONSULTING ENGINEERS

12/13/06
 09:00 AM
 G:\PROJECT\20140801\CADD\Contract\LS\LS_02.rdb

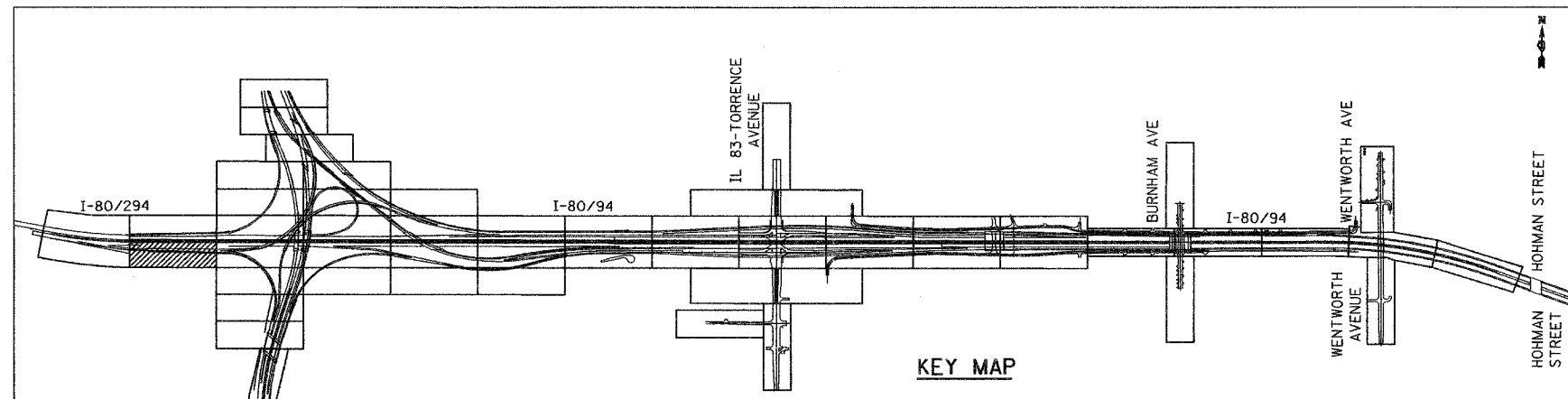
ALL DIMENSIONS IN METERS EXCEPT PAY ITEMS AND UNLESS NOTED OTHERWISE

F.A.I. RTE.	SECTION	COUNTY	TOTAL SHEETS	SHEET NO.
80/94	2003-106LS	COOK	88	14
STA.	TO STA.			
FED. ROAD DIST. NO.	ILLINOIS	FED. AID PROJECT		
CONTRACT NO. 62699				



NO CONTRACT WORK ON THIS SHEET

LSM - 3



KEY MAP

REVISIONS	
NAME	DATE

ILLINOIS DEPARTMENT OF TRANSPORTATION
 I-80/94/US 6
 KINGERY-BORMAN EXPRESSWAY
 BURNHAM ROAD TO US 41
LANDSCAPING PLAN
 KINGERY EXPRESSWAY I - 80/94

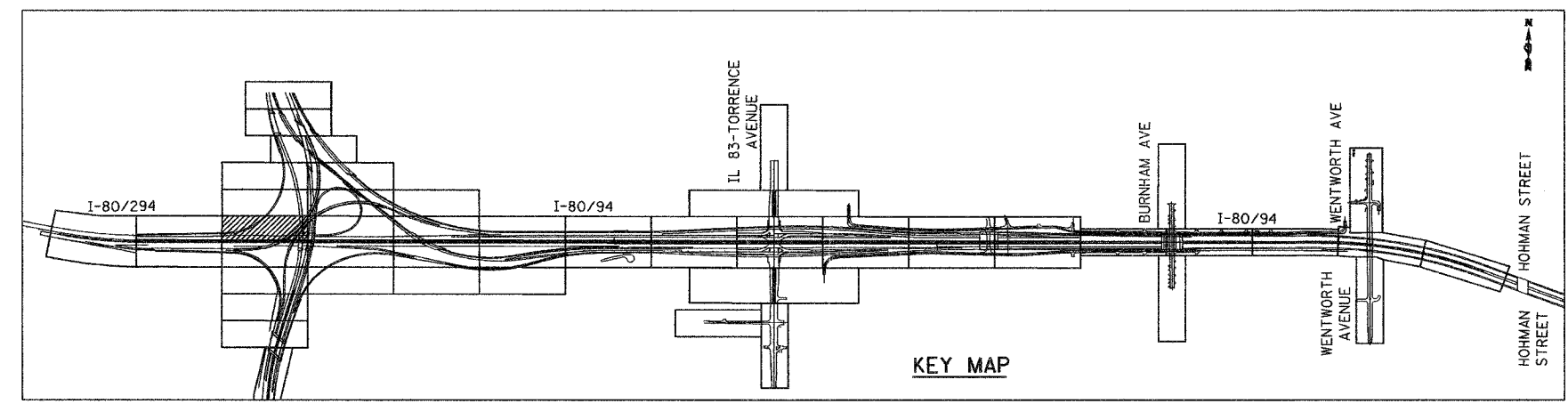
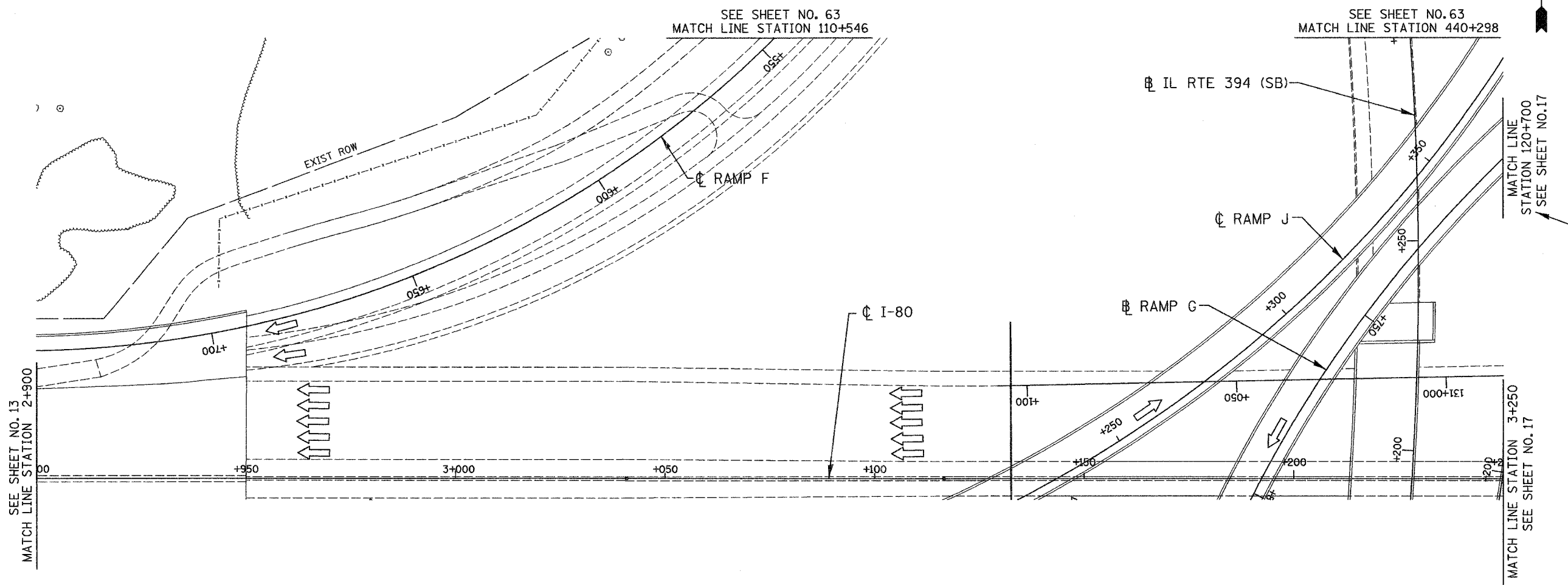

SCALE 1:500
 DATE 12/13/06
 DRAWN BY ACE/CAD
 CHECKED BY TJW



12/20/06
 09:26:37 AM
 C:\PROJECT\20140801\CADD\Contract LS\LS_08.rdb

ALL DIMENSIONS IN METERS EXCEPT PAY ITEMS AND UNLESS NOTED OTHERWISE

F.A.I. RTE.	SECTION	COUNTY	TOTAL SHEETS	SHEET NO.
80/94	2003-106LS	COOK	88	15
STA.	TO STA.			
FED. ROAD DIST. NO.	ILLINOIS	FED. AID PROJECT		
CONTRACT NO. 62699				



KEY MAP

NO CONTRACT WORK ON THIS SHEET

LSM - 4

REVISIONS	
NAME	DATE

ILLINOIS DEPARTMENT OF TRANSPORTATION
 I-80/94/US 6
 KINGERY-BORMAN EXPRESSWAY
 BURNHAM ROAD TO US 41
LANDSCAPING PLAN
 KINGERY EXPRESSWAY I - 80/94

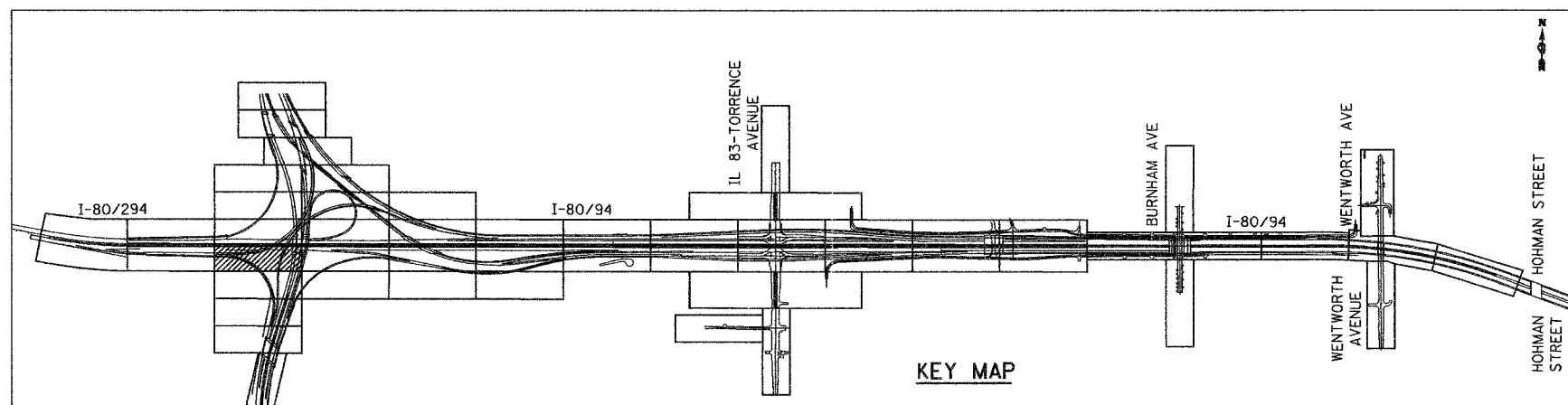
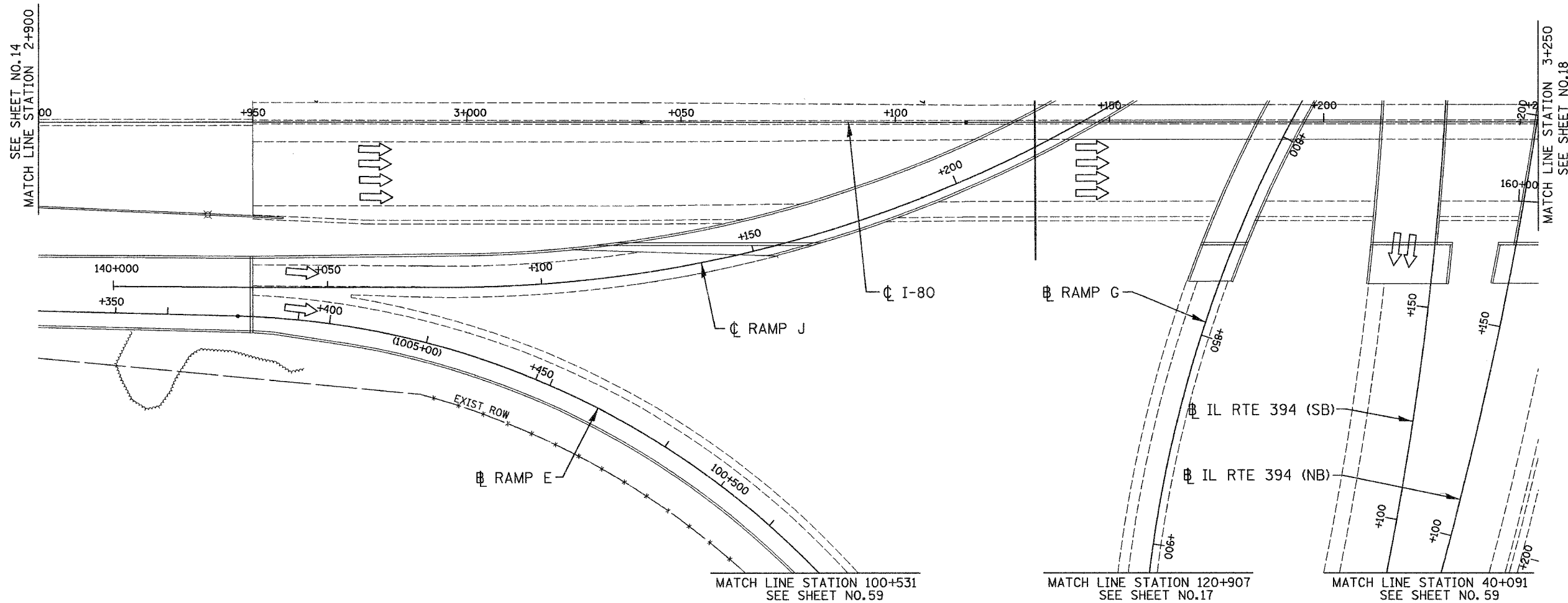
SCALE 1:500
 DATE 12/13/06

DRAWN BY ACE/CAD
 CHECKED BY TJW

12/20/06
 6:17 PM
 C:\PROJECTS\20140801\CADD\Contract L5\LS_04.rds

ALL DIMENSIONS IN METERS EXCEPT PAY ITEMS AND UNLESS NOTED OTHERWISE

F.A.I. RTE. 80/94	SECTION 2003-106LS	COUNTY COOK	TOTAL SHEETS 88	SHEET NO. 16
STA. TO STA.		ILLINOIS FED. AID PROJECT		
CONTRACT NO. 62699				



NO CONTRACT WORK ON THIS SHEET

LSM - 5

REVISIONS	
NAME	DATE

ILLINOIS DEPARTMENT OF TRANSPORTATION
I-80/94/US 6
KINGERY-BORMAN EXPRESSWAY
BURNHAM ROAD TO US 41
LANDSCAPING PLAN
KINGERY EXPRESSWAY I - 80/94

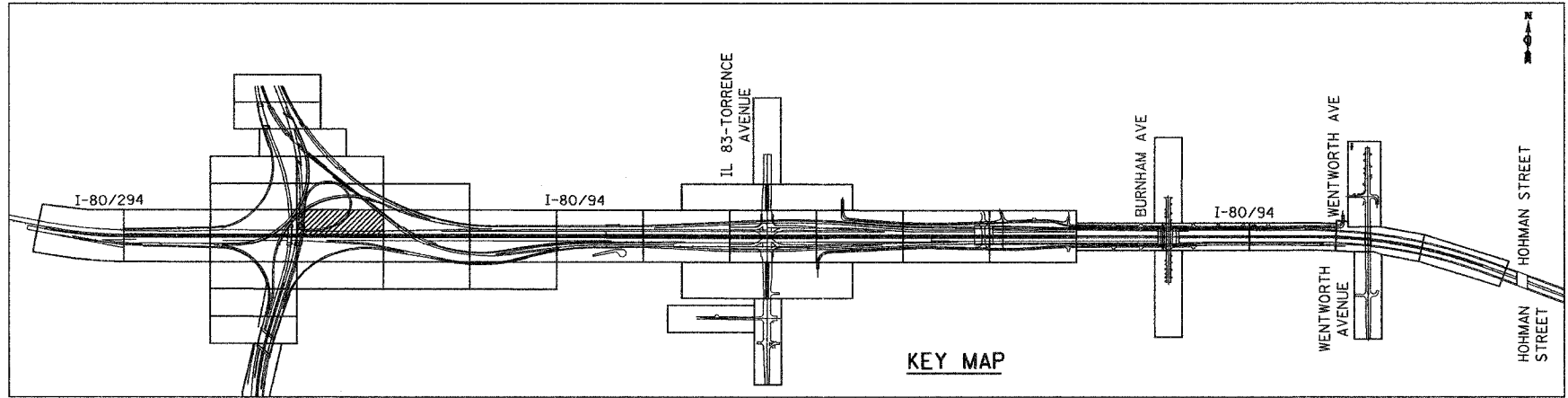
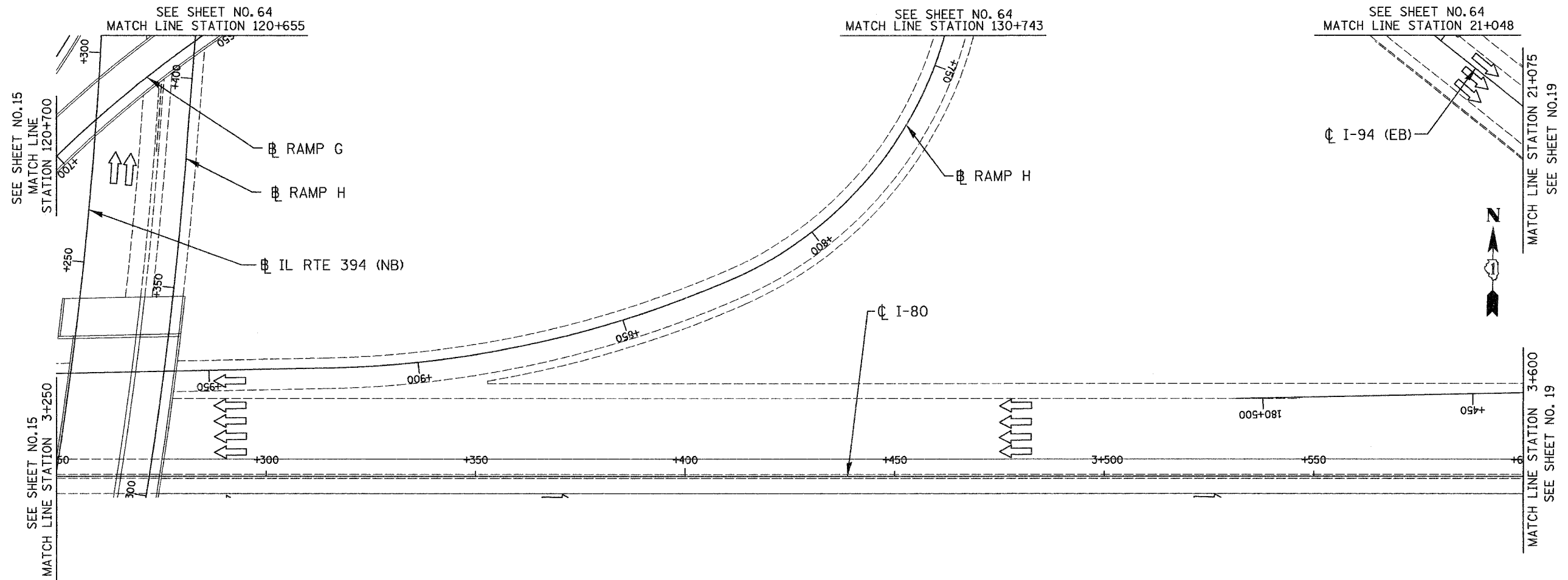
SCALE 1:500 DRAWN BY ACE/CAD
DATE 12/13/06 CHECKED BY TJW



12/13/06
 G:\PROJECT\20140801\CADD\Contract LS\LS_06.rdb

ALL DIMENSIONS IN METERS EXCEPT PAY ITEMS AND UNLESS NOTED OTHERWISE

F.A.I. RTE.	SECTION	COUNTY	TOTAL SHEETS	SHEET NO.
80/94	2003-106LS	COOK	88	17
STA.	TO STA.			
FED. ROAD DIST. NO.	ILLINOIS	FED. AID PROJECT		
CONTRACT NO. 62699				



NO CONTRACT WORK ON THIS SHEET

LSM - 6

12/13/06
 G:\PROJECT\2014\80\CAD\Drawings\LS\LS_06.rdb

REVISIONS	
NAME	DATE

ILLINOIS DEPARTMENT OF TRANSPORTATION
 I-80/94/US 6
 KINGERY-BORMAN EXPRESSWAY
 BURNHAM ROAD TO US 41
LANDSCAPING PLAN
KINGERY EXPRESSWAY I - 80/94

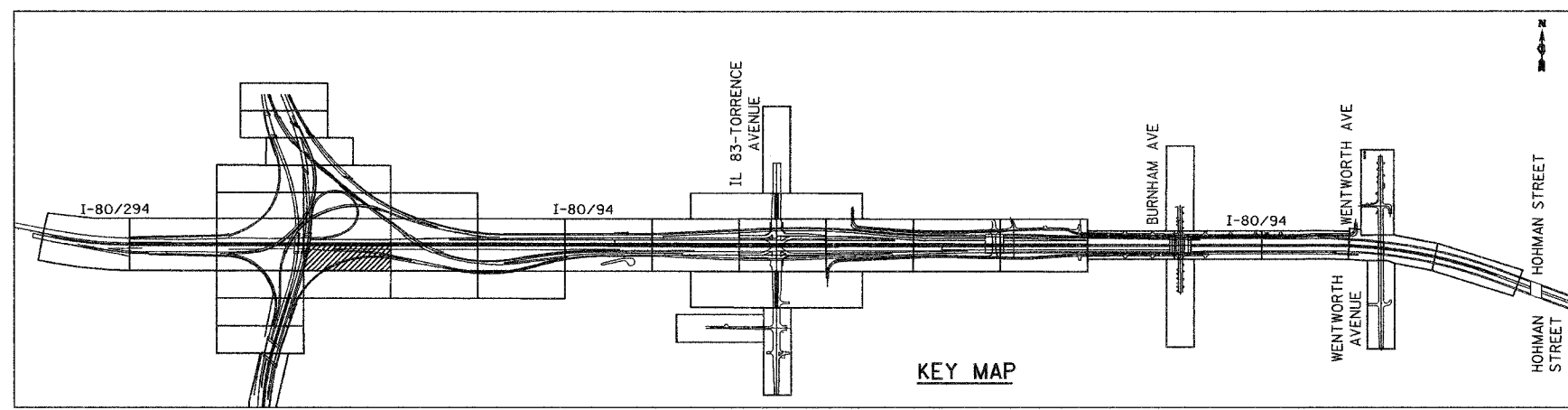
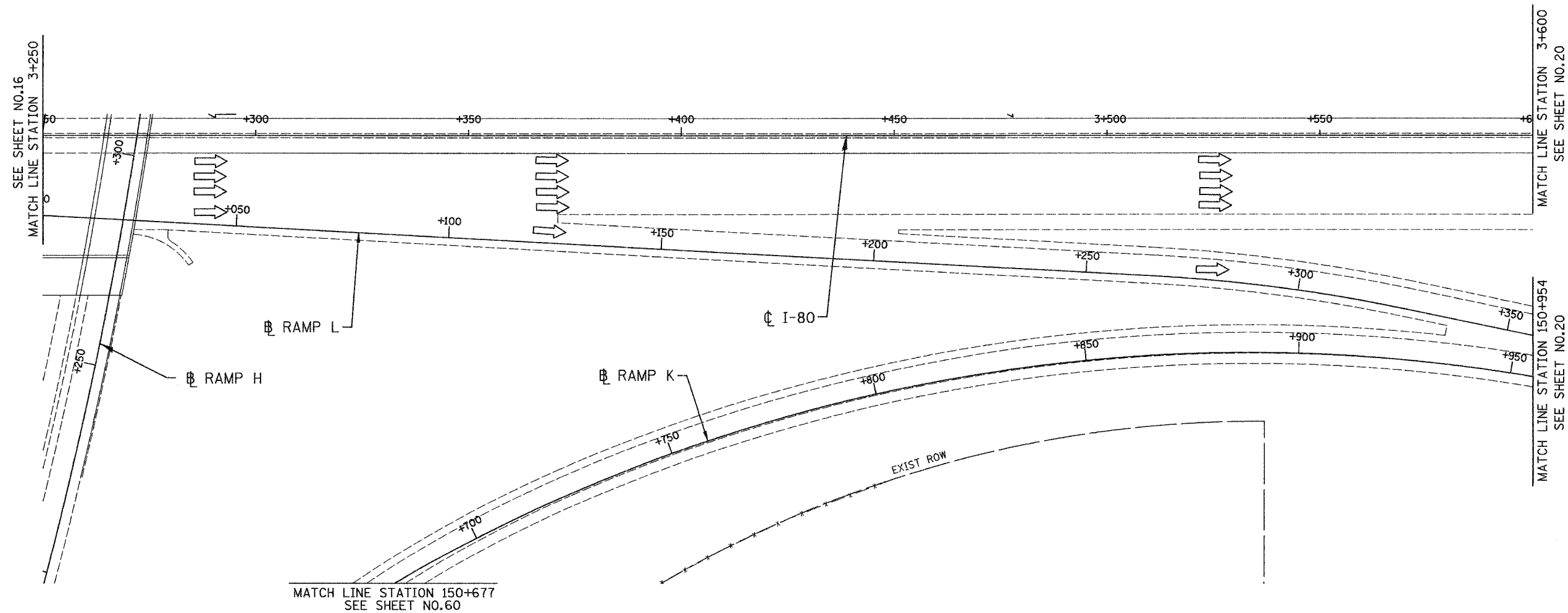
SCALE 1:500
 DATE 12/13/06

DRAWN BY ACE/CAD
 CHECKED BY TJW

AMERICAN
 CONSULTING ENGINEERS

ALL DIMENSIONS IN METERS EXCEPT PAY ITEMS AND UNLESS NOTED OTHERWISE

F.A.I. RTE.	SECTION	COUNTY	TOTAL SHEETS	SHEET NO.
80/94	2003-106LS	COOK	88	18
STA.	TO STA.			
FED. ROAD DIST. NO.	ILLINOIS	FED. AID PROJECT		
CONTRACT NO. 62699				



NO CONTRACT WORK ON THIS SHEET

LSM - 7

REVISIONS	
NAME	DATE

ILLINOIS DEPARTMENT OF TRANSPORTATION
 I-80/94/US 6
 KINGERY-BORMAN EXPRESSWAY
 BURNHAM ROAD TO US 41
LANDSCAPING PLAN
KINGERY EXPRESSWAY I - 80/94

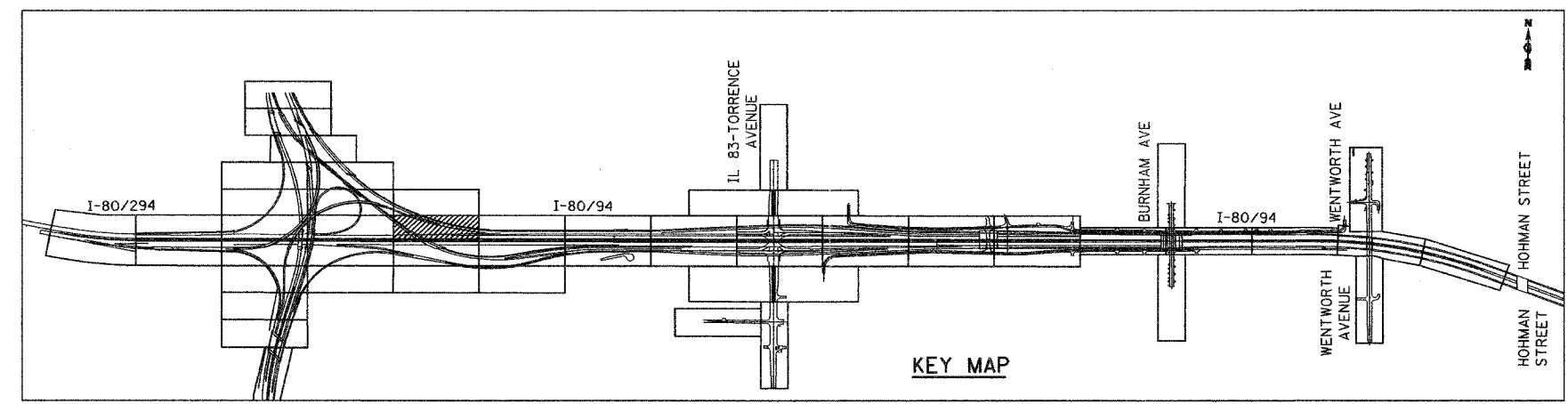
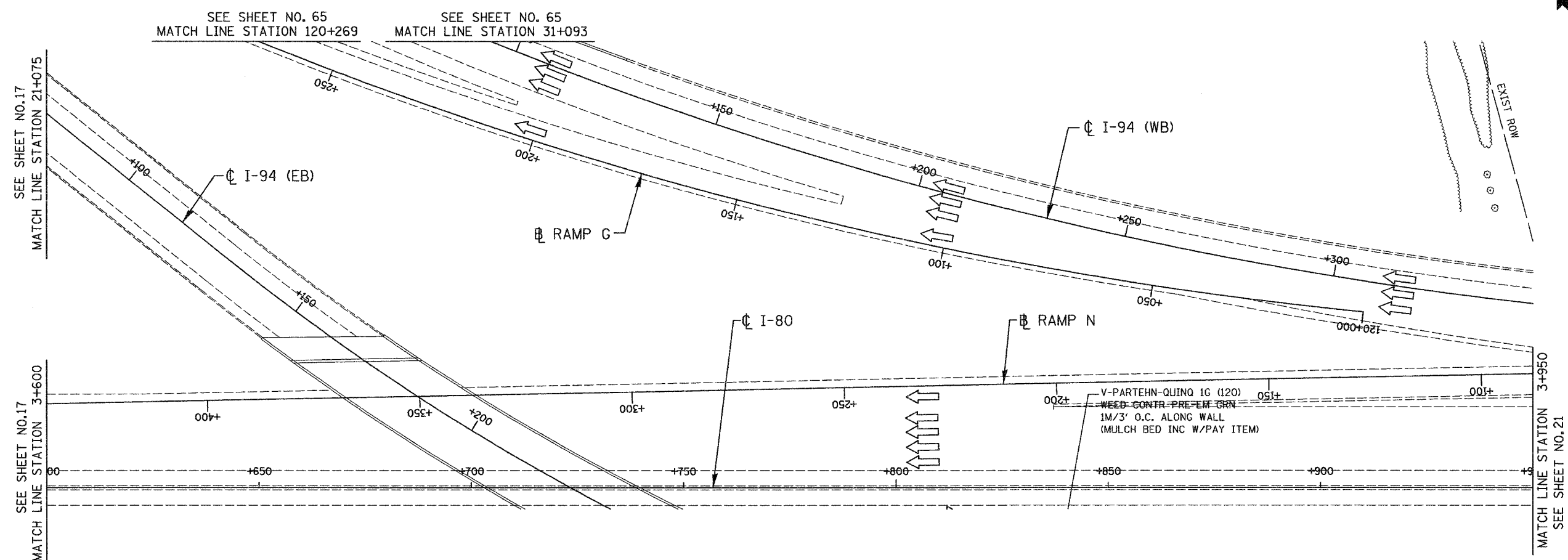
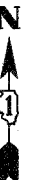
SCALE 1:500
 DATE 12/13/06
 DRAWN BY ACE/CAD
 CHECKED BY TJW



12/13/06
 09:59 AM
 G:\PROJECT\20140801\CADD\Contract LS\LS_07.rdb

ALL DIMENSIONS IN METERS EXCEPT PAY ITEMS AND UNLESS NOTED OTHERWISE

F.A.I. RTE.	SECTION	COUNTY	TOTAL SHEETS	SHEET NO.
80/94	2003-106LS	COOK	88	19
STA.		TO STA.		
FED. ROAD DIST. NO.		ILLINOIS FED. AID PROJECT		
CONTRACT NO. 62699				



NO CONTRACT WORK ON THIS SHEET

LSM - 8

ILLINOIS DEPARTMENT OF TRANSPORTATION
 I-80/94/US 6
 KINGERY-BORMAN EXPRESSWAY
 BURNHAM ROAD TO US 41
LANDSCAPING PLAN
 KINGERY EXPRESSWAY I - 8094

REVISIONS	
NAME	DATE

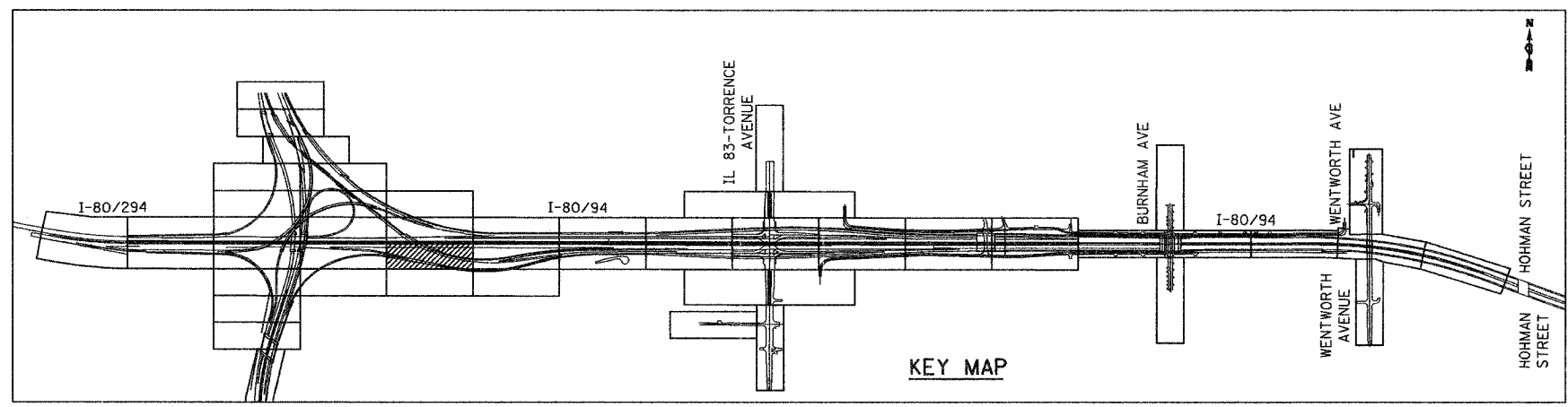
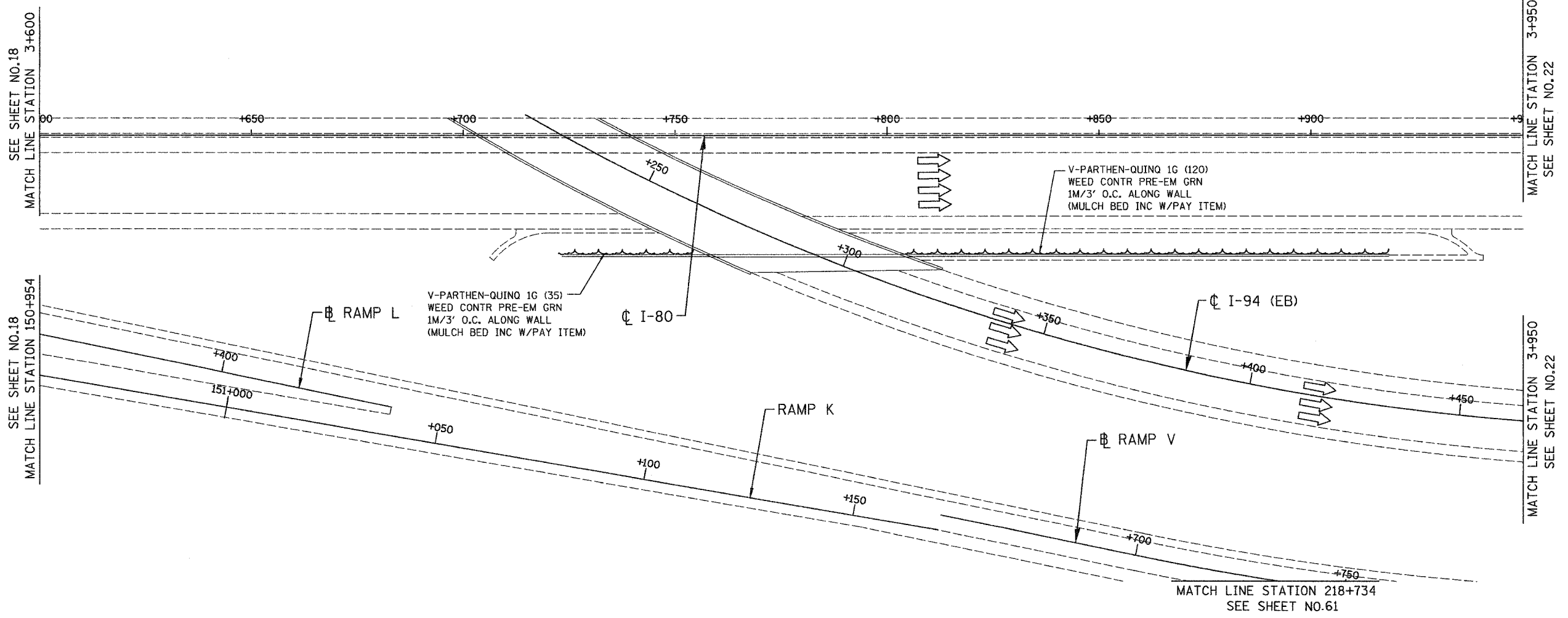
SCALE 1:500
 DATE 12/13/06
 DRAWN BY ACE/CAD
 CHECKED BY TJW



12/20/06
 08:50 AM
 G:\PROJECT\2014\080 CADD\Contract LS\LS_08.rdb

ALL DIMENSIONS IN METERS EXCEPT PAY ITEMS AND UNLESS NOTED OTHERWISE

F.A.I. RTE.	SECTION	COUNTY	TOTAL SHEETS	SHEET NO.
80/94	2003-106LS	COOK	88	20
STA.	TO STA.			
FED. ROAD DIST. NO.	ILLINOIS FED. AID PROJECT			
CONTRACT NO. 62699				



LSM - 9

ILLINOIS DEPARTMENT OF TRANSPORTATION
I-80/94/US 6
KINGERY-BORMAN EXPRESSWAY
BURNHAM ROAD TO US 41
LANDSCAPING PLAN
KINGERY EXPRESSWAY I - 80/94

REVISIONS	
NAME	DATE

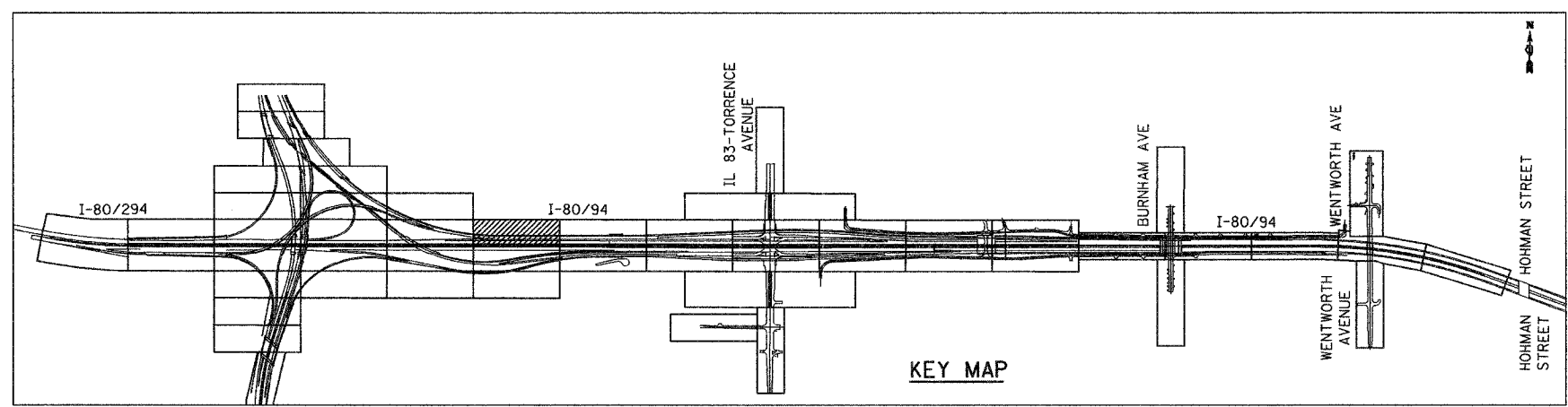
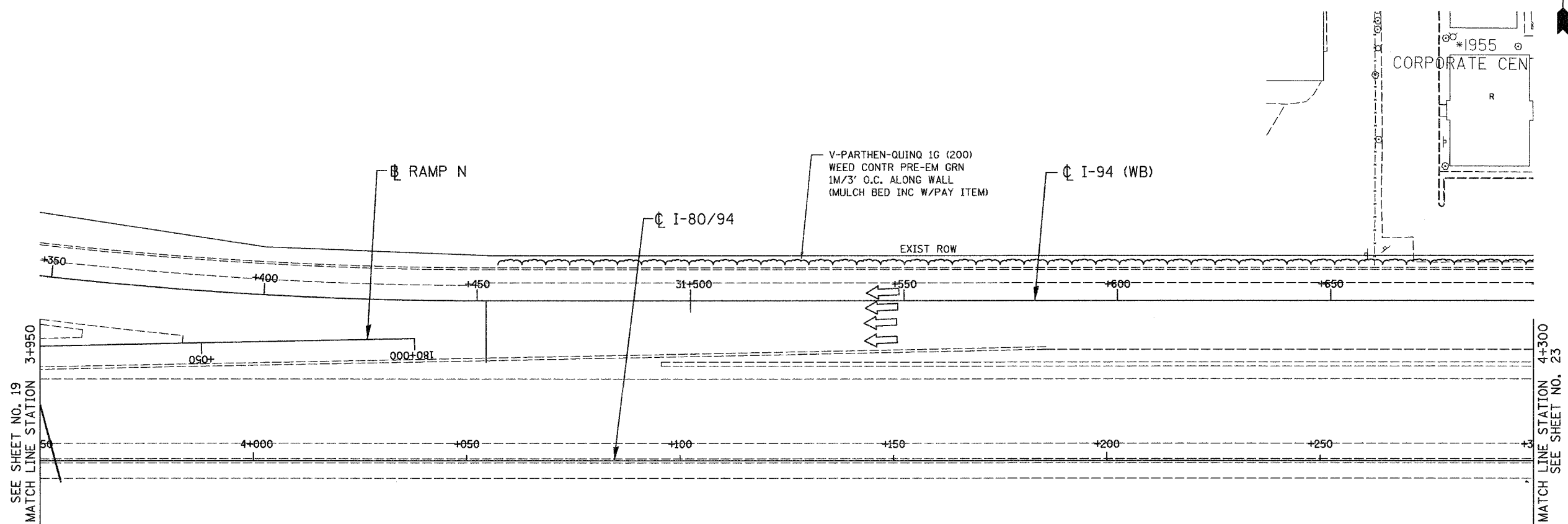
SCALE 1:500
DATE 12/13/06
DRAWN BY ACE/CAD
CHECKED BY TJW



12/13/2006
 2:28:40 PM
 P:\Project\2014\80 (CALDD)\Contract\LS\LS_08.rdb

ALL DIMENSIONS IN METERS EXCEPT PAY ITEMS AND UNLESS NOTED OTHERWISE

F.A.I. RTE. 80/94	SECTION 2003-106LS	COUNTY COOK	TOTAL SHEETS 88	SHEET NO. 21
STA. FED. ROAD DIST. NO.		TO STA. ILLINOIS FED. AID PROJECT		
CONTRACT NO. 62699				



KEY MAP

LSM - 10

REVISIONS	
NAME	DATE

ILLINOIS DEPARTMENT OF TRANSPORTATION
 I-80/94/US 6
 KINGERY-BORMAN EXPRESSWAY
 BURNHAM ROAD TO US 41
LANDSCAPING PLAN
 KINGERY EXPRESSWAY I - 80/94

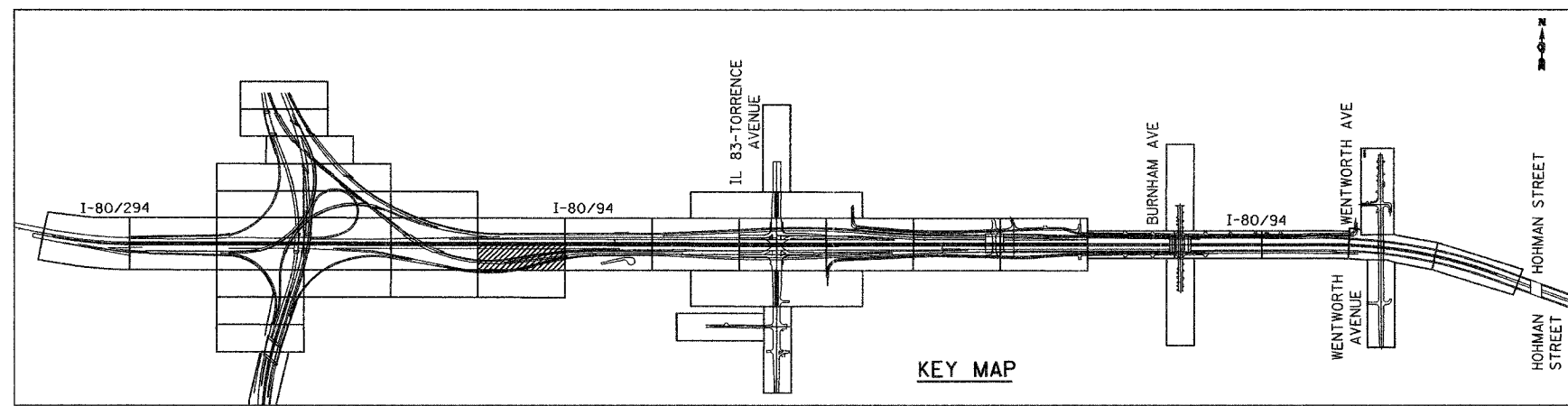
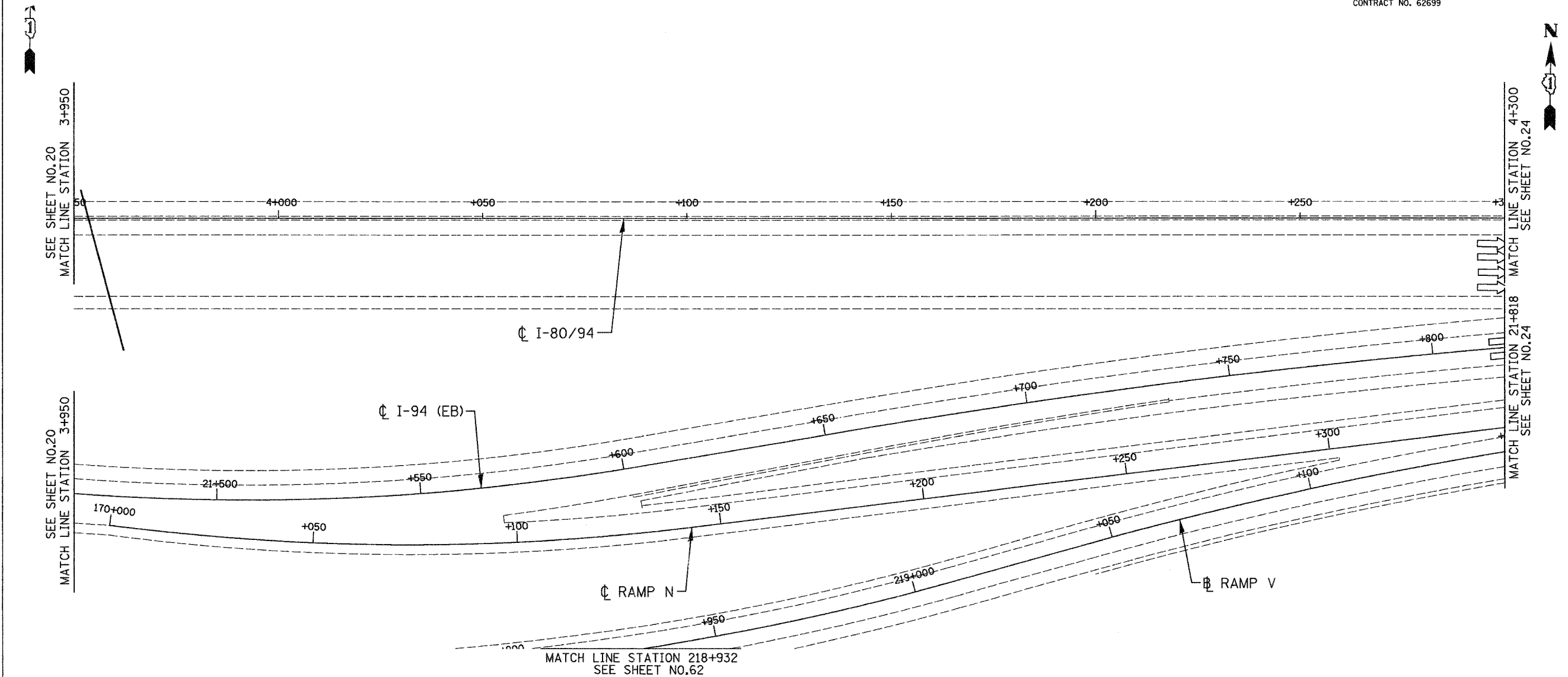
SCALE 1:500
 DATE 12/13/05

DRAWN BY ACE/CAD
 CHECKED BY TJW

12/13/2005
 2:30:07 PM
 G:\Project\2004\801\CADD\Contract\LS\LS_10.rvt

ALL DIMENSIONS IN METERS EXCEPT PAY ITEMS AND UNLESS NOTED OTHERWISE

F.A.I. RTE. 80/94	SECTION 2003-106LS	COUNTY COOK	TOTAL SHEETS 88	SHEET NO. 22
STA. 80/94		TO STA. TO STA.		
FED. ROAD DIST. NO.		ILLINOIS FED. AID PROJECT		
CONTRACT NO. 62699				



NO CONTRACT WORK ON THIS SHEET

LSM - 11

REVISIONS	
NAME	DATE

ILLINOIS DEPARTMENT OF TRANSPORTATION
 I-80/94/US 6
 KINGERY-BORMAN EXPRESSWAY
 BURNHAM ROAD TO US 41
LANDSCAPING PLAN
 KINGERY EXPRESSWAY I - 80/94

SCALE 1:500
 DATE 12/13/06

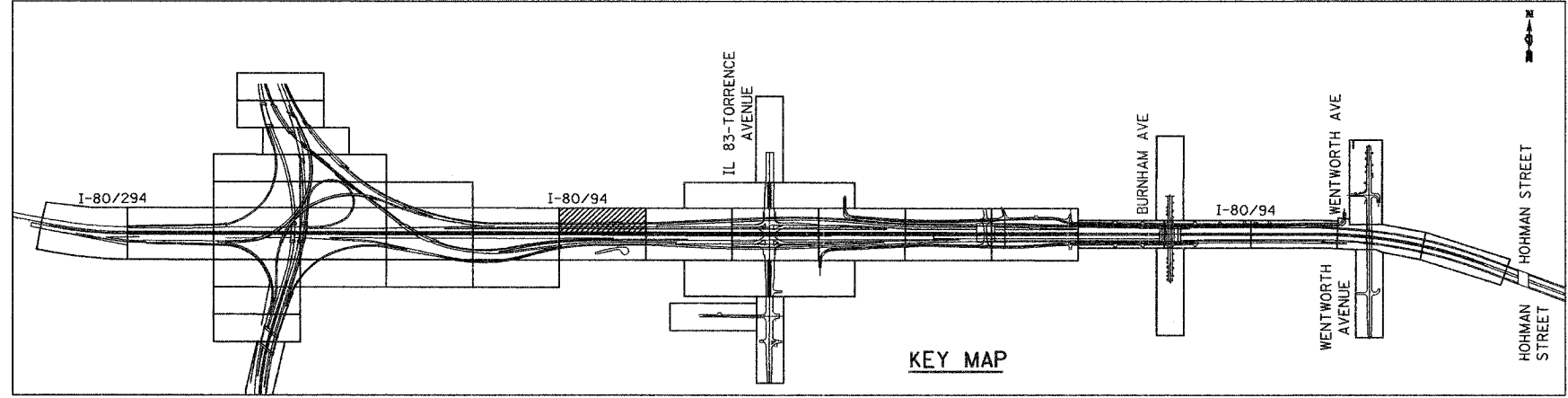
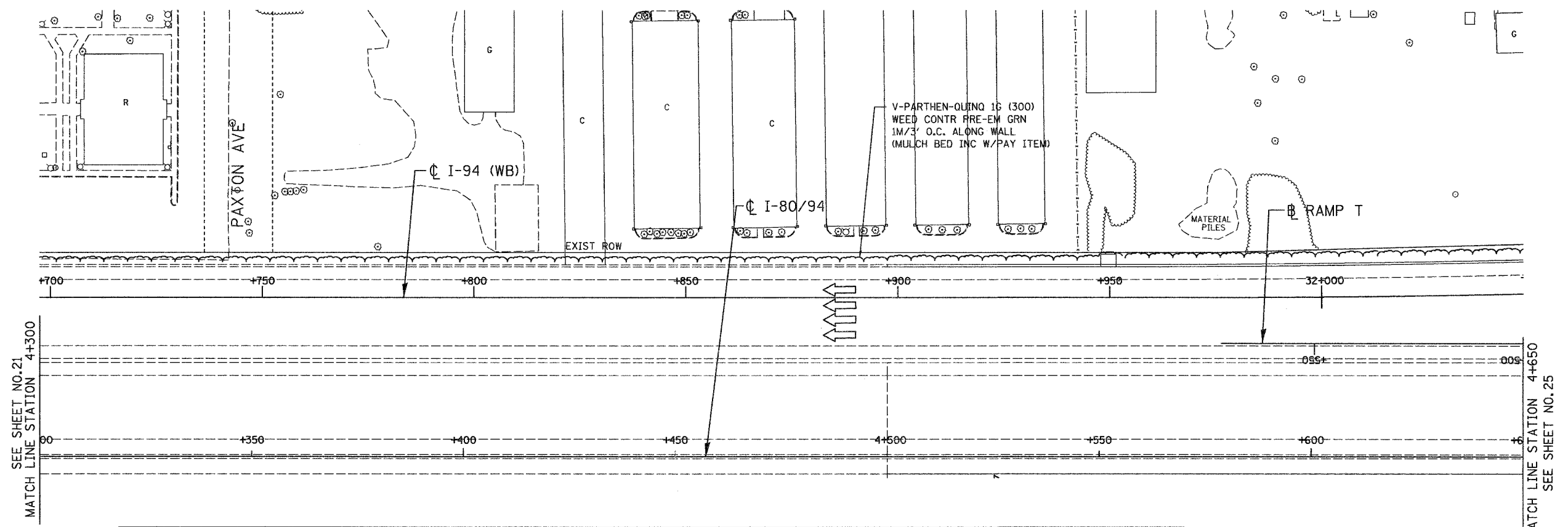
DRAWN BY ACE/CAD
 CHECKED BY TJW

AMERICAN
 CONSULTING ENGINEERS

12/13/06
 09:30 AM
 G:\PROJECT\20040801\CADD\Contract LS\LS_11.rvt

ALL DIMENSIONS IN METERS EXCEPT PAY ITEMS AND UNLESS NOTED OTHERWISE

F.A.I. RTE. 80/94	SECTION 2003-106LS	COUNTY COOK	TOTAL SHEETS 88	SHEET NO. 23
STA. 80+00		TO STA. 80+00		
FED. ROAD DIST. NO.		ILLINOIS FED. AID PROJECT		
CONTRACT NO. 62699				



KEY MAP

LSM - 12

REVISIONS	
NAME	DATE

ILLINOIS DEPARTMENT OF TRANSPORTATION
I-80/94/US 6
KINGERY-BORMAN EXPRESSWAY
BURNHAM ROAD TO US 41
LANDSCAPING PLAN
KINGERY EXPRESSWAY I - 80/94

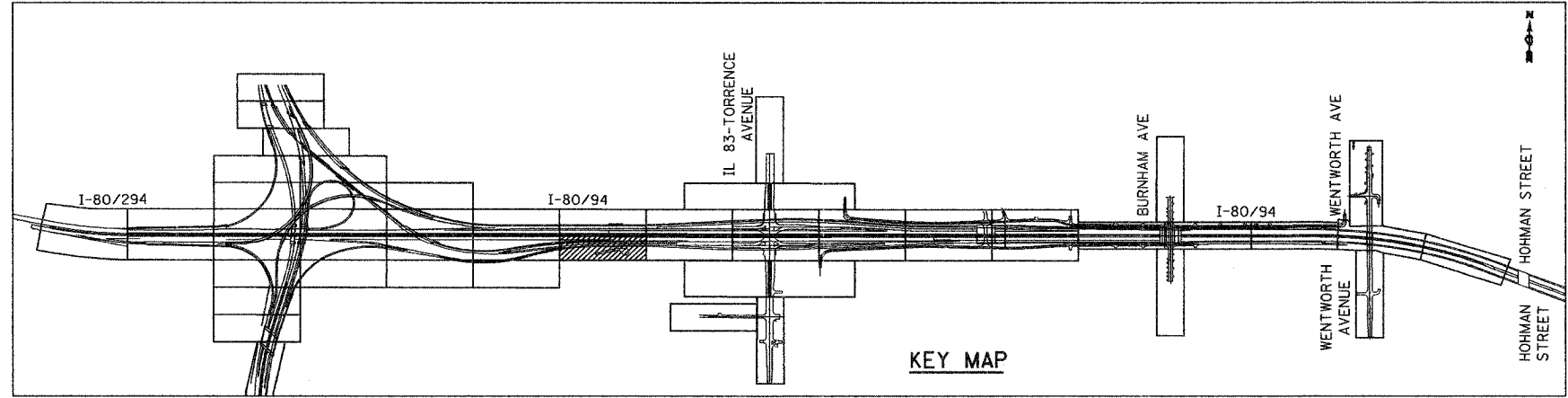
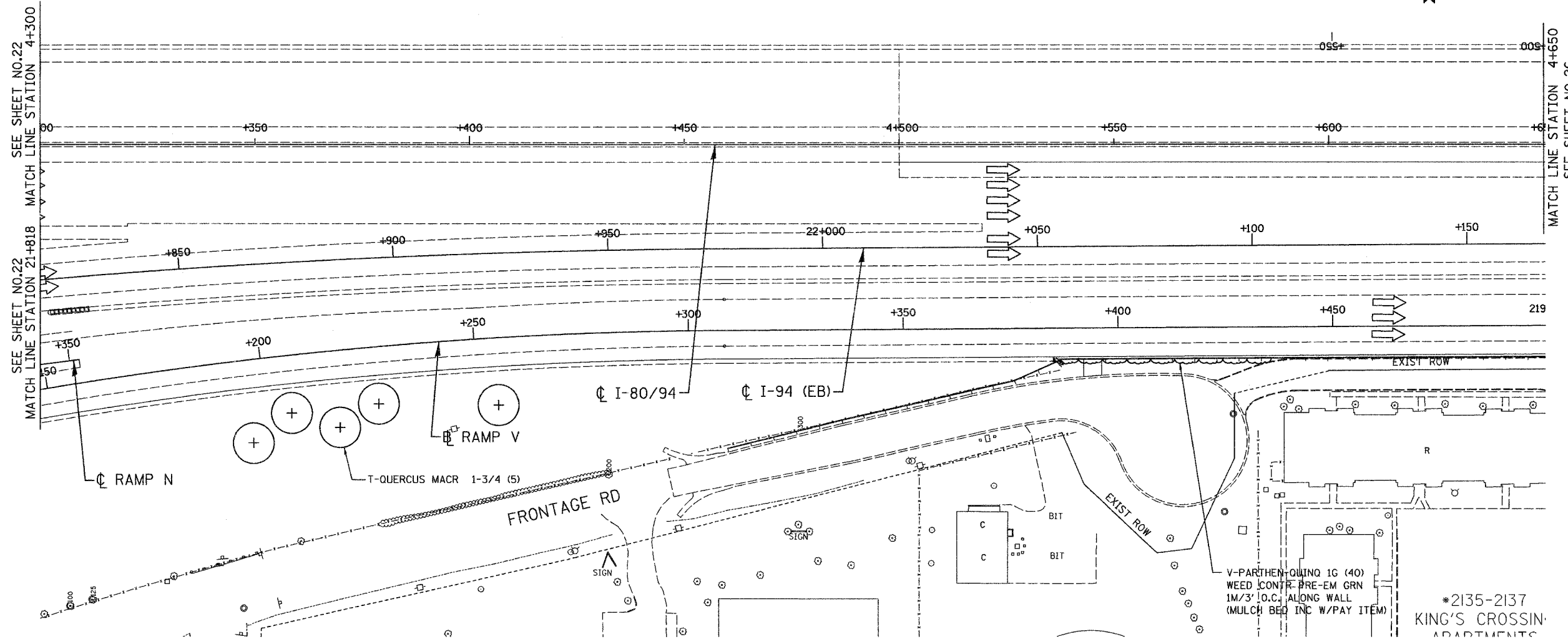
SCALE 1:500
DATE 12/13/06
DRAWN BY ACE/CAD
CHECKED BY TJW



12/12/2006
 2:37:06 PM
 G:\Project\2044800\CADD\Contract\LS\LS_12.rdb

ALL DIMENSIONS IN METERS EXCEPT PAY ITEMS AND UNLESS NOTED OTHERWISE

F.A.I. RTE.	SECTION	COUNTY	TOTAL SHEETS	SHEET NO.
80/94	2003-106LS	COOK	88	24
STA.	TO STA.			
FED. ROAD DIST. NO.	ILLINOIS	FED. AID PROJECT		
CONTRACT NO. 62699				



LSM - 13

ILLINOIS DEPARTMENT OF TRANSPORTATION
I-80/94/US 6
KINGERY-BORMAN EXPRESSWAY
BURNHAM ROAD TO US 41
LANDSCAPING PLAN
KINGERY EXPRESSWAY I-80/94

REVISIONS	
NAME	DATE

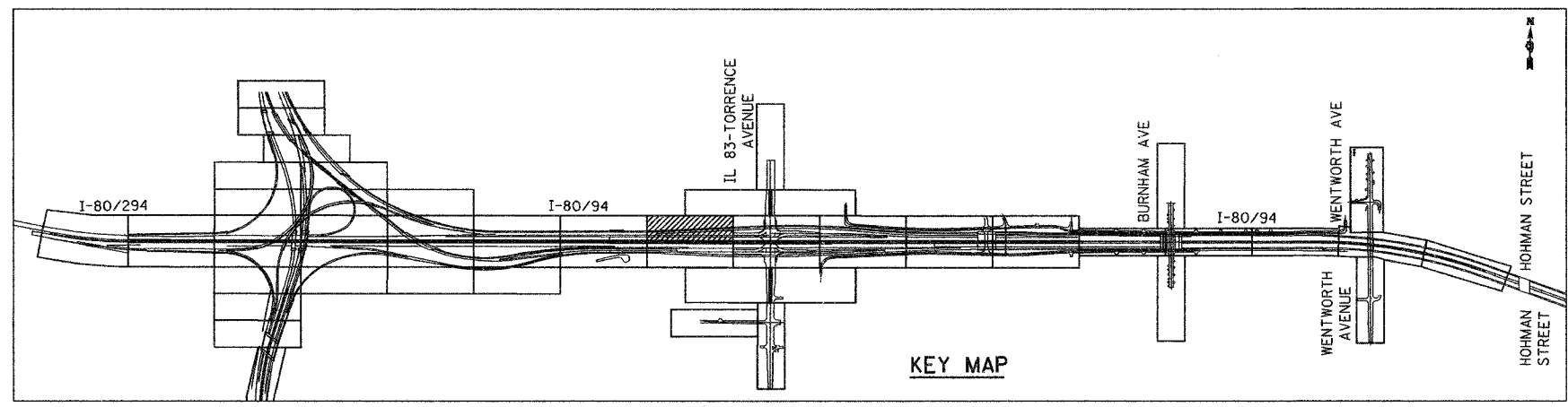
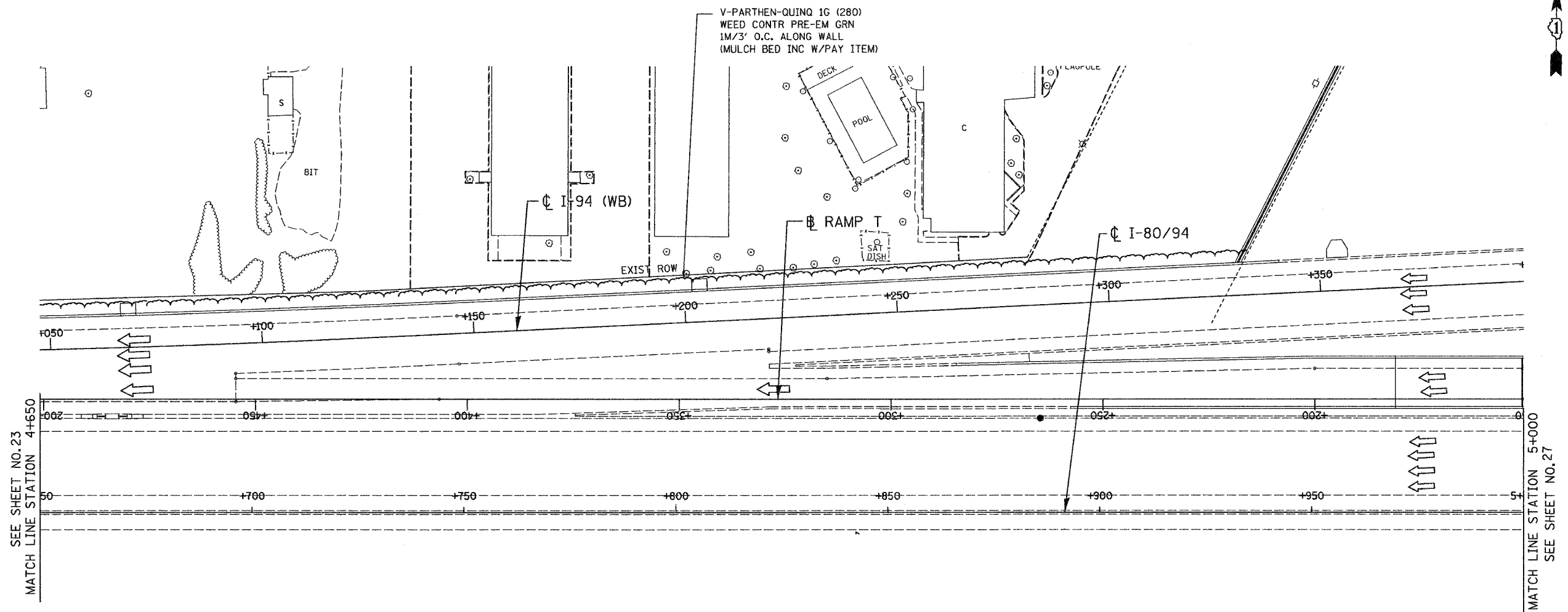
SCALE 1:500
DATE 12/13/06
DRAWN BY ACE/CAD
CHECKED BY TJW



12/12/2006
2:31:27 PM
S:\Project\20140901\CADD\Contract\LS\LS_12.rvt

ALL DIMENSIONS IN METERS EXCEPT PAY ITEMS AND UNLESS NOTED OTHERWISE

F.A.I. RTE.	SECTION	COUNTY	TOTAL SHEETS	SHEET NO.
80/94	2003-106LS	COOK	88	25
STA.	TO STA.			
FED. ROAD DIST. NO.	ILLINOIS	FED. AID PROJECT		
CONTRACT NO. 62699				



LSM - 14

ILLINOIS DEPARTMENT OF TRANSPORTATION
 I-80/94/US 6
 KINGERY-BORMAN EXPRESSWAY
 BURNHAM ROAD TO US 41
LANDSCAPING PLAN
 KINGERY EXPRESSWAY I - 80/94

SCALE 1:500
 DATE 12/13/06
 DRAWN BY ACE/CAD
 CHECKED BY TJW



REVISIONS	
NAME	DATE

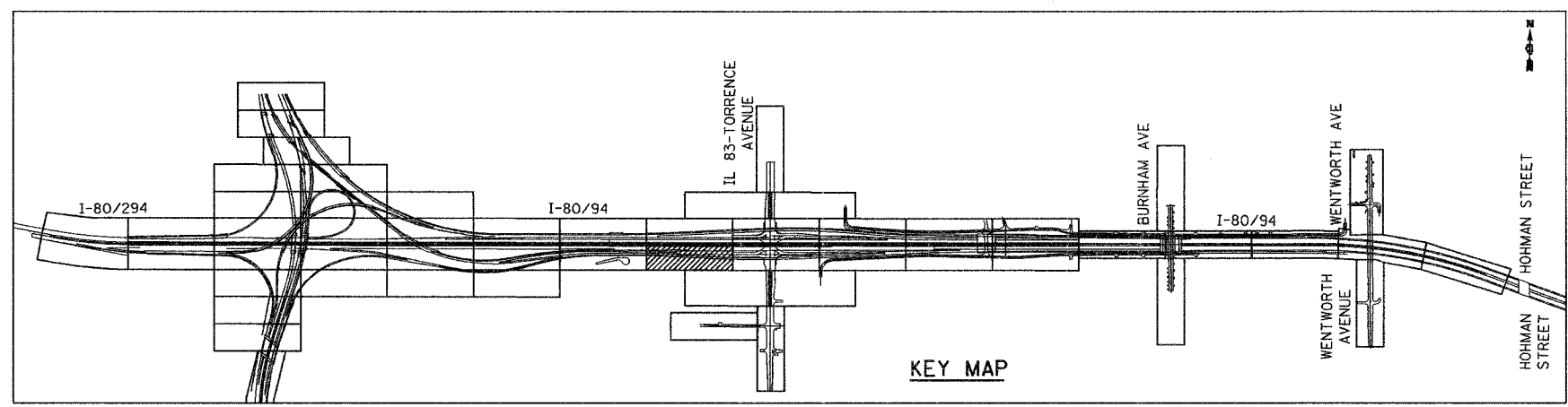
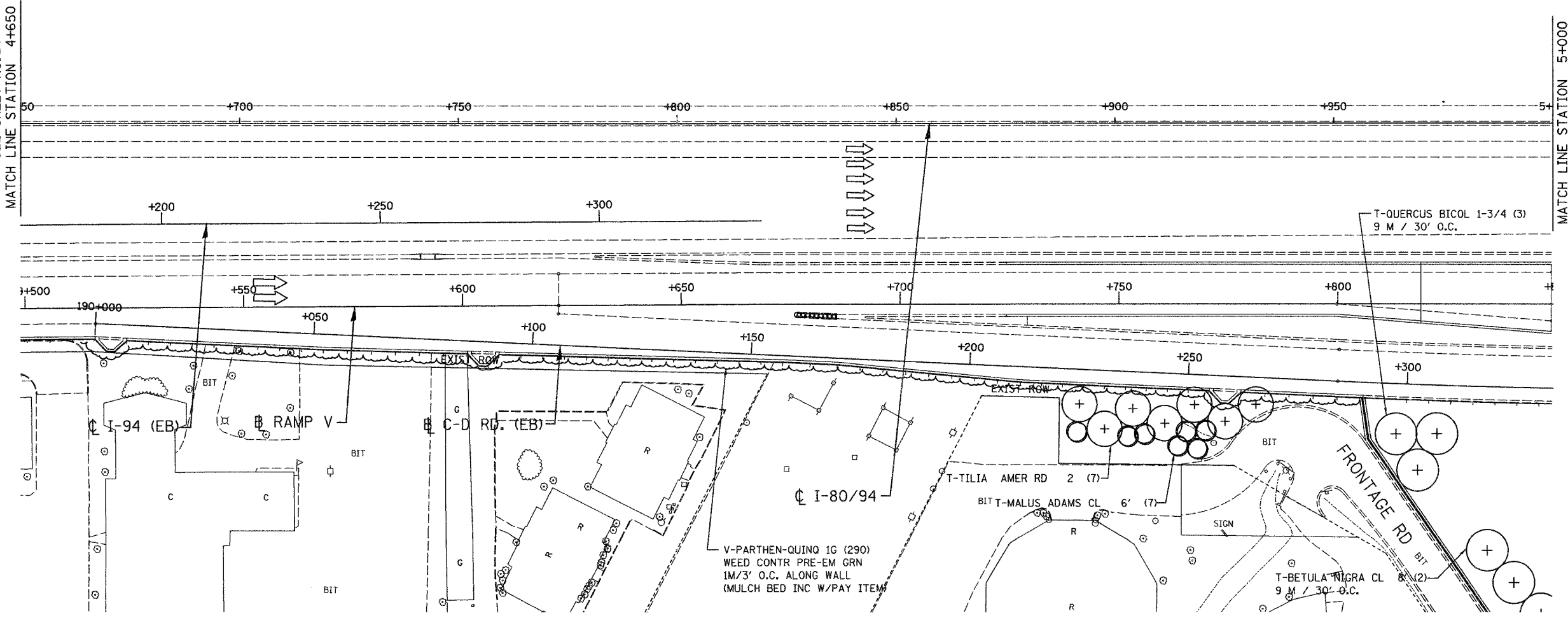
12/13/2006
 2:31:44 PM
 P:\project\2074680\CADD\Contractor\LS\LS_M.rdb

ALL DIMENSIONS IN METERS EXCEPT PAY ITEMS AND UNLESS NOTED OTHERWISE

F.A.I. RTE.	SECTION	COUNTY	TOTAL SHEETS	SHEET NO.
80/94	2003-106LS	COOK	88	26
STA.	TO STA.			
FED. ROAD DIST. NO.	ILLINOIS	FED. AID PROJECT		
CONTRACT NO. 62699				

SEE SHEET NO. 24
MATCH LINE STATION 4+650

MATCH LINE STATION 5+000
SEE SHEET NO. 28



KEY MAP

LSM - 15

ILLINOIS DEPARTMENT OF TRANSPORTATION
I-80/94/US 6
KINGERY-BORMAN EXPRESSWAY
BURNHAM ROAD TO US 41
LANDSCAPING PLAN
KINGERY EXPRESSWAY I- 80/94

REVISIONS	
NAME	DATE

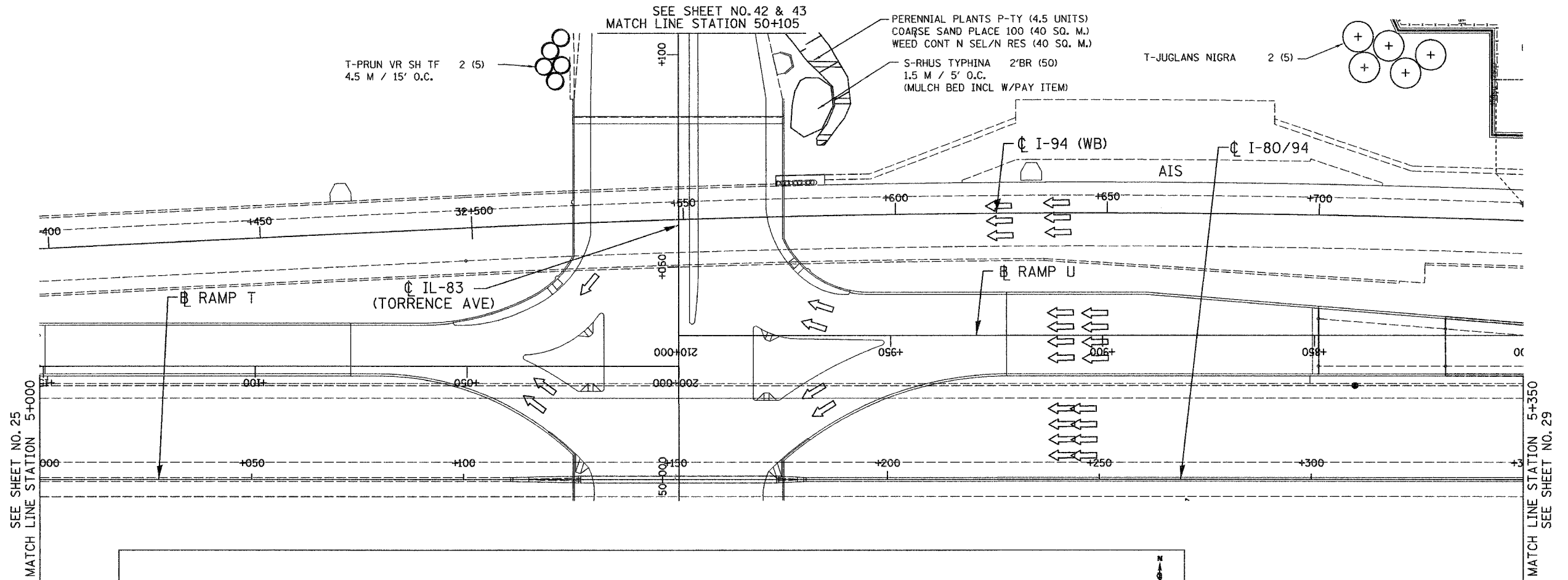
SCALE 1:500
DATE 12/13/06
DRAWN BY ACE/CAD
CHECKED BY TJW



12/12/06
2:35:46 PM
S:\Project\20140901\CADD\Contract\LS\LS_15.rvt

ALL DIMENSIONS IN METERS EXCEPT PAVEMENT ITEMS AND UNLESS NOTED OTHERWISE

F.A.I. RTE. 80/94	SECTION 2003-106LS	COUNTY COOK	TOTAL SHEETS 88	SHEET NO. 27
STA. FED. ROAD DIST. NO.		TO STA. ILLINOIS FED. AID PROJECT		
CONTRACT NO. 62699				



REVISIONS	
NAME	DATE

ILLINOIS DEPARTMENT OF TRANSPORTATION
I-80/94/US 6
KINGERY-BORMAN EXPRESSWAY
BURNHAM ROAD TO US 41
LANDSCAPING PLAN
KINGERY EXPRESSWAY I - 80/94

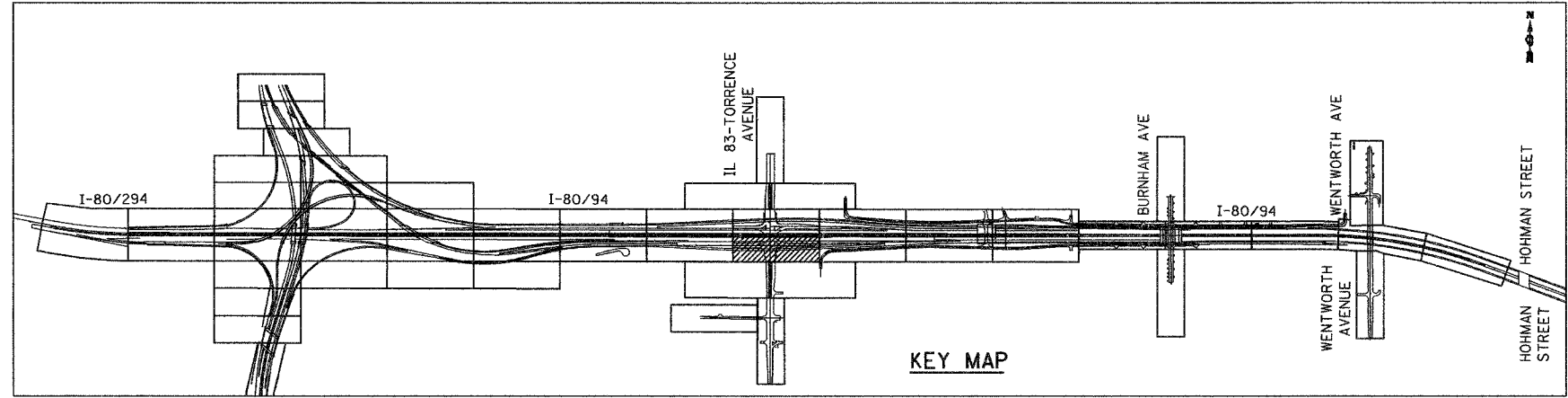
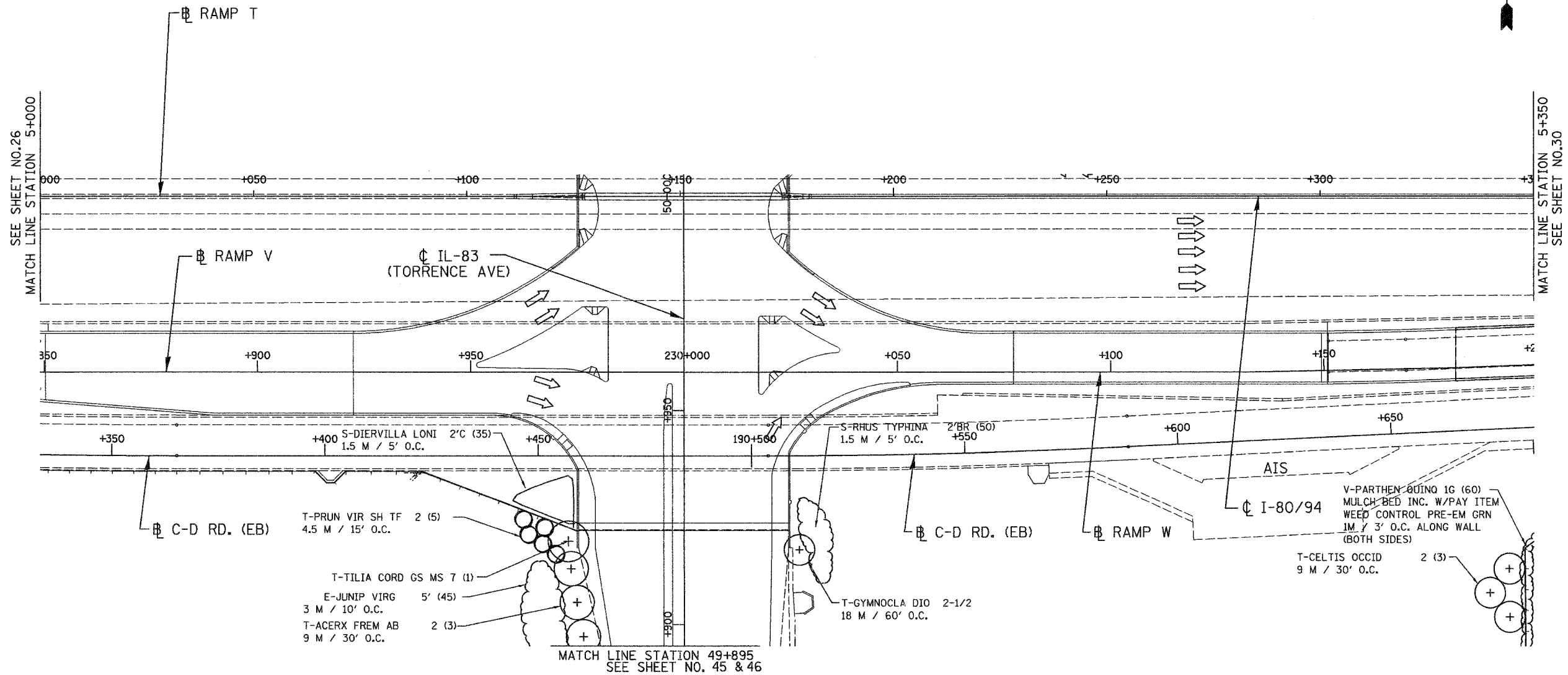
SCALE 1:500
DATE 12/13/06
DRAWN BY ACE/CAD
CHECKED BY TJW



12/13/2006
 2:34:14 PM
 G:\Project\2004\9801\CADD\Contract\LS\LS_16.rvt

ALL DIMENSIONS IN METERS EXCEPT PAY ITEMS AND UNLESS NOTED OTHERWISE

F.A.I. RTE. 80/94	SECTION 2003-106LS	COUNTY COOK	TOTAL SHEETS 88	SHEET NO. 28
STA. FED. ROAD DIST. NO.		TO STA. ILLINOIS FED. AID PROJECT		
CONTRACT NO. 62699				



LSM - 17

ILLINOIS DEPARTMENT OF TRANSPORTATION
I-80/94/US 6
KINGERY-BORMAN EXPRESSWAY
BURNHAM ROAD TO US 41
LANDSCAPING PLAN
KINGERY EXPRESSWAY I- 80/94

REVISIONS	
NAME	DATE

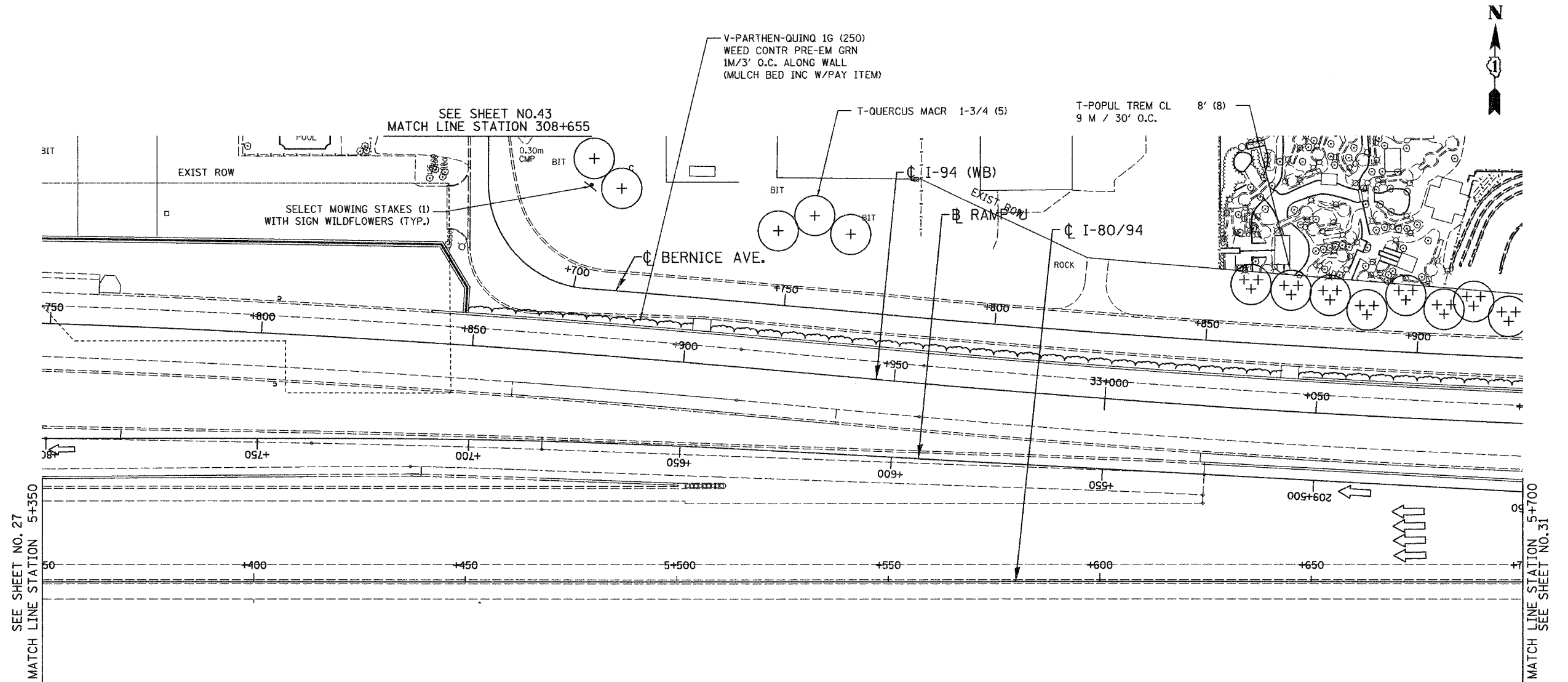
SCALE 1:500
DATE 12/13/06
DRAWN BY ACE/CAD
CHECKED BY TJW



12/12/06
 2:54:06 PM
 G:\Project\2044881\CADD\Contract\LS\LS_17.rvt

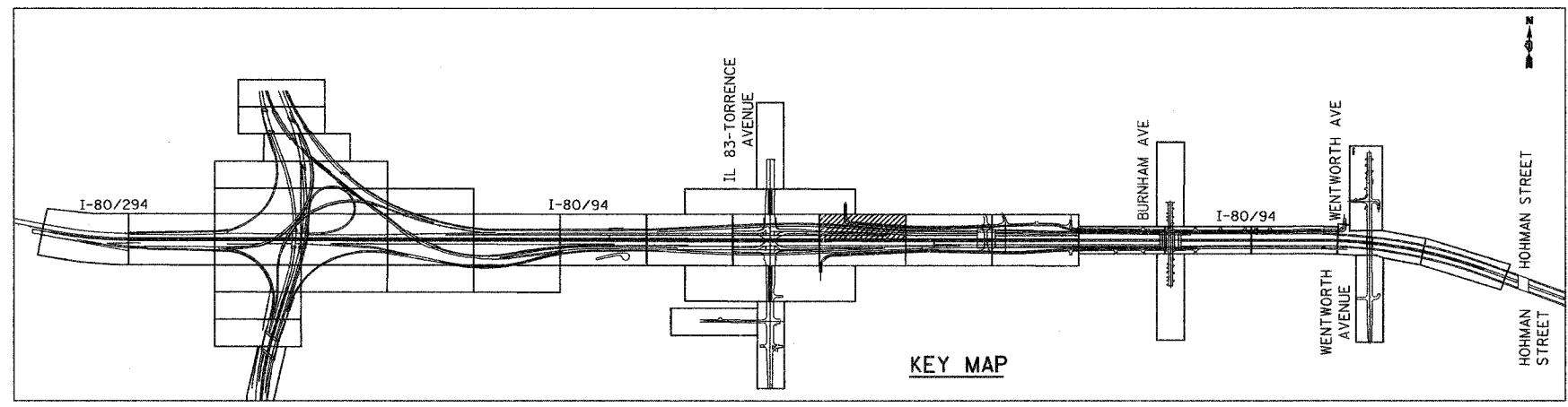
ALL DIMENSIONS IN METERS EXCEPT PAY ITEMS AND UNLESS NOTED OTHERWISE

F.A.I. RTE. 80/94	SECTION 2003-106LS	COUNTY COOK	TOTAL SHEETS 88	SHEET NO. 29
STA. TO STA.		FED. ROAD DIST. NO. ILLINOIS FED. AID PROJECT CONTRACT NO. 62699		



SEE SHEET NO. 27
MATCH LINE STATION 5+350

MATCH LINE STATION 5+700
SEE SHEET NO. 31



KEY MAP

LSM - 18

ILLINOIS DEPARTMENT OF TRANSPORTATION
I-80/94/US 6
KINGERY-BORMAN EXPRESSWAY
BURNHAM ROAD TO US 41
LANDSCAPING PLAN
KINGERY EXPRESSWAY I - 80/94

REVISIONS	
NAME	DATE

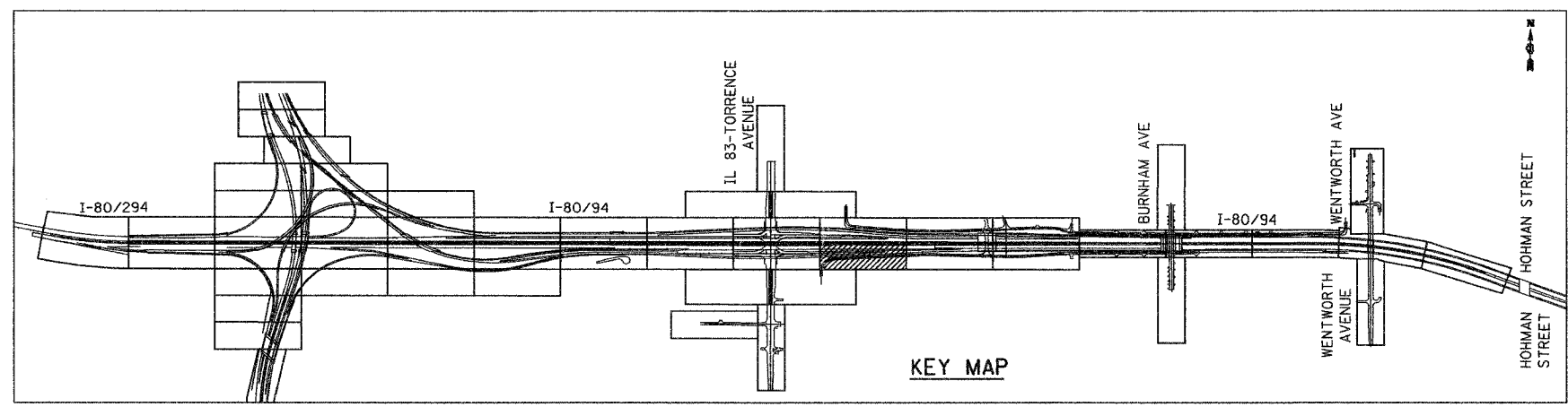
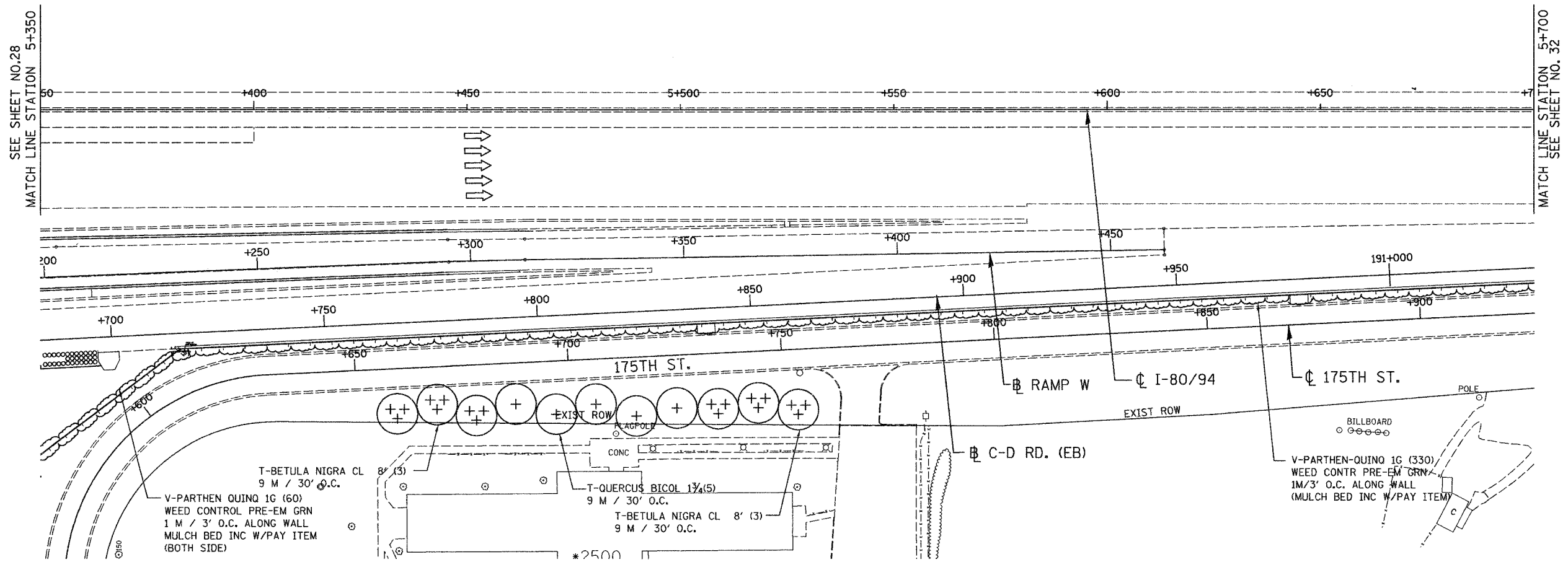
SCALE 1:500
DATE 12/13/06
DRAWN BY ACE/CAD
CHECKED BY TJW



12/13/2006
 2:34:58 PM
 Project: 10740601 CAD1 Contract: LS US 6.rds

ALL DIMENSIONS IN METERS EXCEPT PAY ITEMS AND UNLESS NOTED OTHERWISE

F.A.I. RTE.	SECTION	COUNTY	TOTAL SHEETS	SHEET NO.
80/94	2003-106LS	COOK	88	30
STA.	TO STA.			
FED. ROAD DIST. NO.	ILLINOIS FED. AID PROJECT			
CONTRACT NO. 62699				



LSM - 19

ILLINOIS DEPARTMENT OF TRANSPORTATION
 I-80/94/US 6
 KINGERY-BORMAN EXPRESSWAY
 BURNHAM ROAD TO US 41
LANDSCAPING PLAN
 KINGERY EXPRESSWAY I - 80/94

REVISIONS	
NAME	DATE

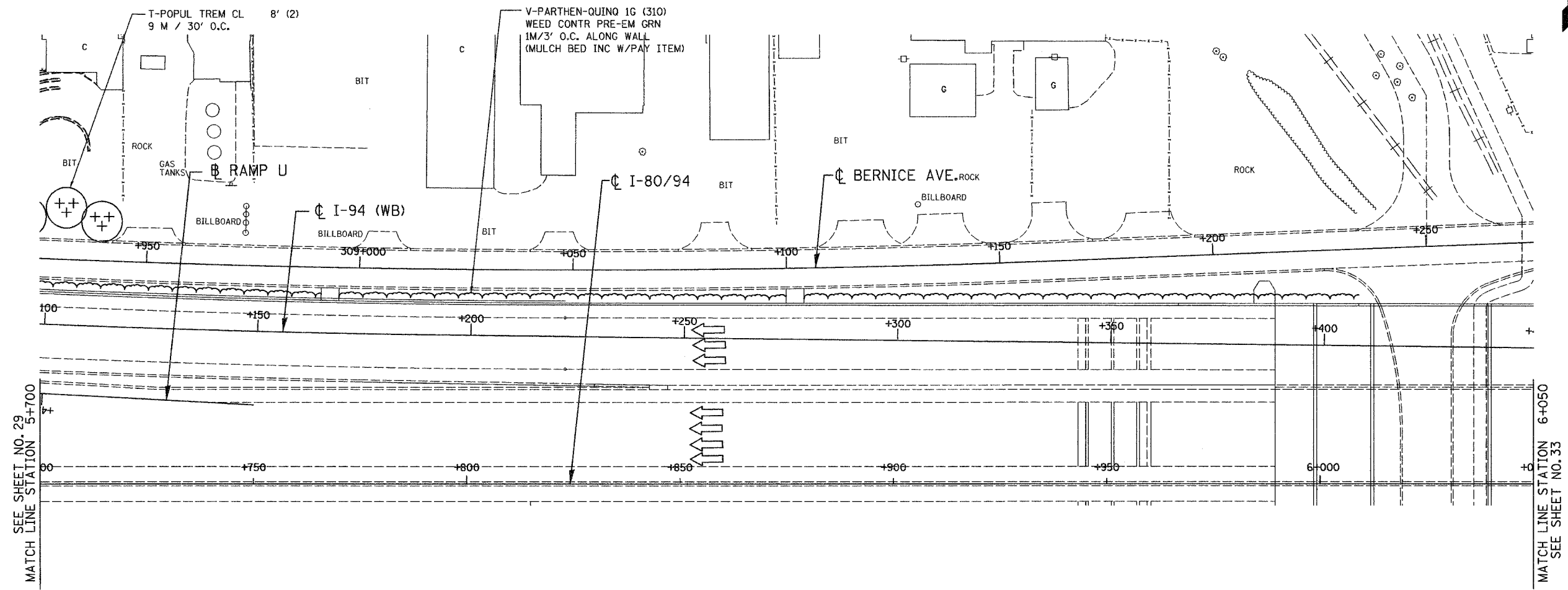
SCALE 1:500
 DATE 12/13/06
 DRAWN BY ACE/CAD
 CHECKED BY TJW



12/12/2006
 2:35:16 PM
 S:\Project\20140901\CADD\Contract LS\LS-19.rvt

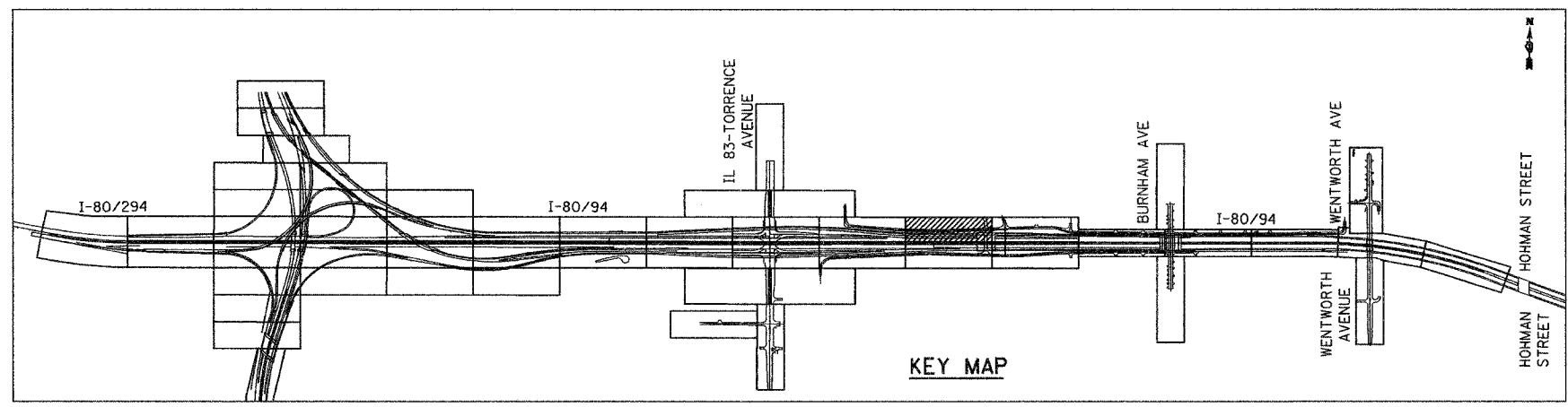
ALL DIMENSIONS IN METERS EXCEPT PAY ITEMS AND UNLESS NOTED OTHERWISE

F.A.I. RTE.	SECTION	COUNTY	TOTAL SHEETS	SHEET NO.
80/94	2003-106LS	COOK	88	31
STA.	TO STA.			
FED. ROAD DIST. NO.	ILLINOIS	FED. AID PROJECT		
CONTRACT NO. 62639				



SEE SHEET NO. 29
MATCH LINE STATION 5+700

MATCH LINE STATION 6+050
SEE SHEET NO. 33



KEY MAP

LSM - 20

REVISIONS	
NAME	DATE

ILLINOIS DEPARTMENT OF TRANSPORTATION
I-80/94/US 6
KINGERY-BORMAN EXPRESSWAY
BURNHAM ROAD TO US 41
LANDSCAPING PLAN
KINGERY EXPRESSWAY I - 80/94

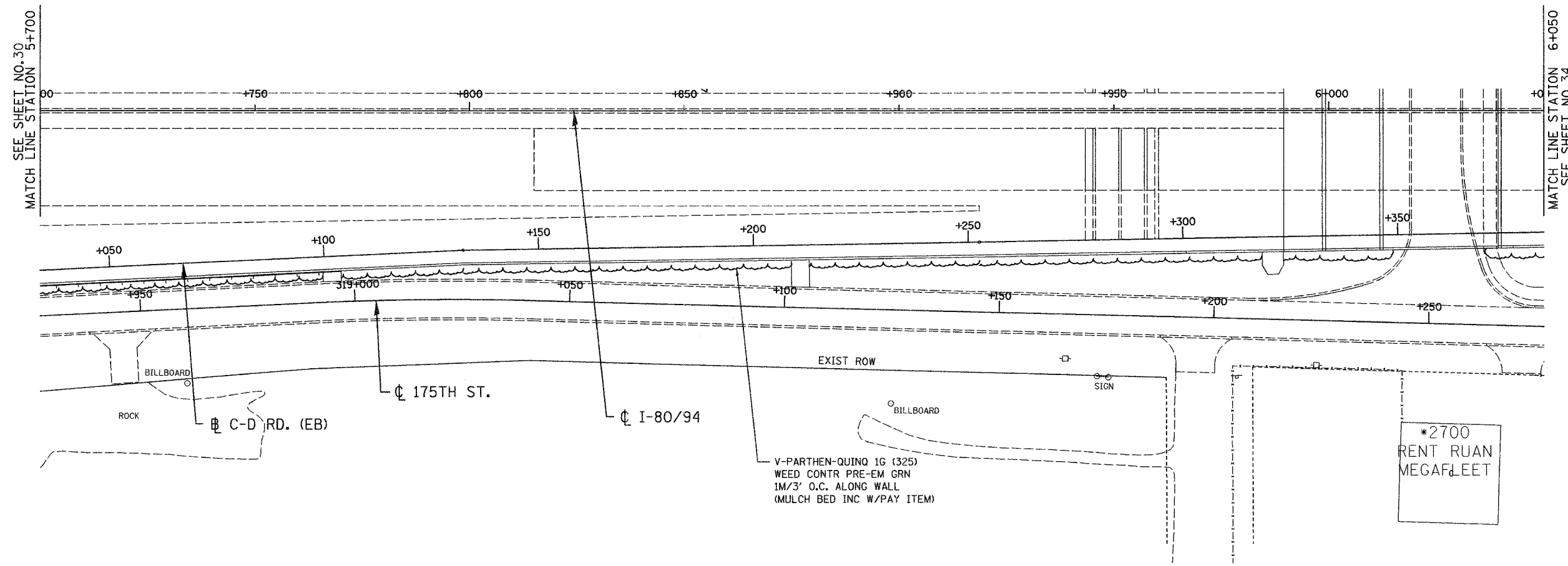
SCALE 1:500
DATE 12/13/06

DRAWN BY ACE/CAD
CHECKED BY TJW

12/12/06
2:35:40 PM
F:\Project\101680\CADD\Contract\LS\LS_20.rds

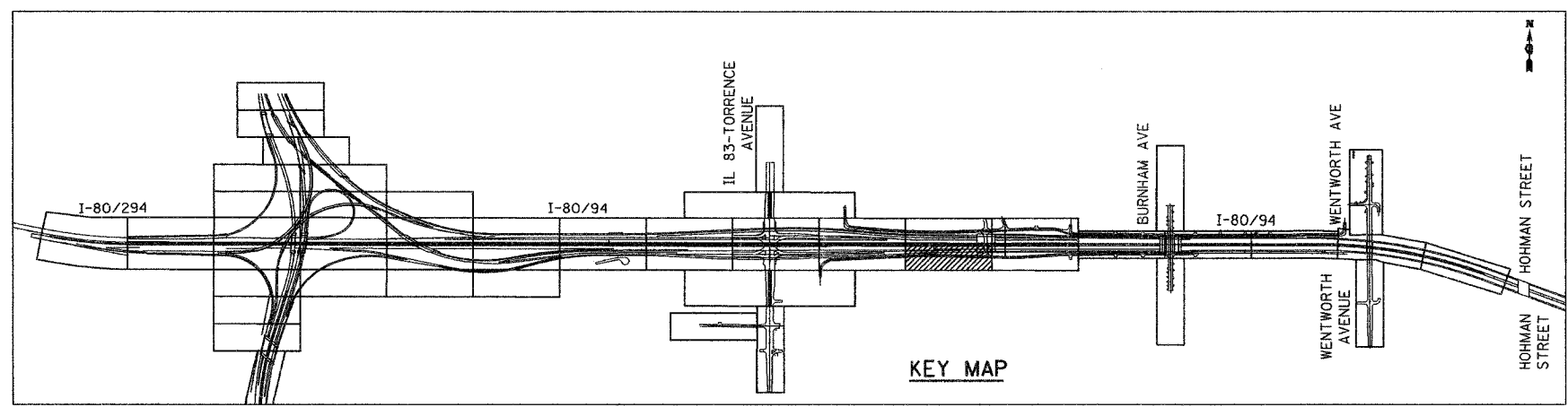
ALL DIMENSIONS IN METERS EXCEPT PAY ITEMS AND UNLESS NOTED OTHERWISE

F.A.I. RTE.	SECTION	COUNTY	TOTAL SHEETS	SHEET NO.
80/94	2003-106LS	COOK	88	32
STA.	TO STA.			
FED. ROAD DIST. NO.	ILLINOIS	FED. AID PROJECT		
CONTRACT NO. 62699				



SEE SHEET NO. 30
MATCH LINE STATION 5+700

MATCH LINE STATION 6+050
SEE SHEET NO. 34



KEY MAP

*2700
RENT RUAN
MEGAFL EET

LSM - 21

ILLINOIS DEPARTMENT OF TRANSPORTATION
I-80/94/US 6
KINGERY-BORMAN EXPRESSWAY
BURNHAM ROAD TO US 41
LANDSCAPING PLAN
KINGERY EXPRESSWAY I- 80/94

REVISIONS	
NAME	DATE

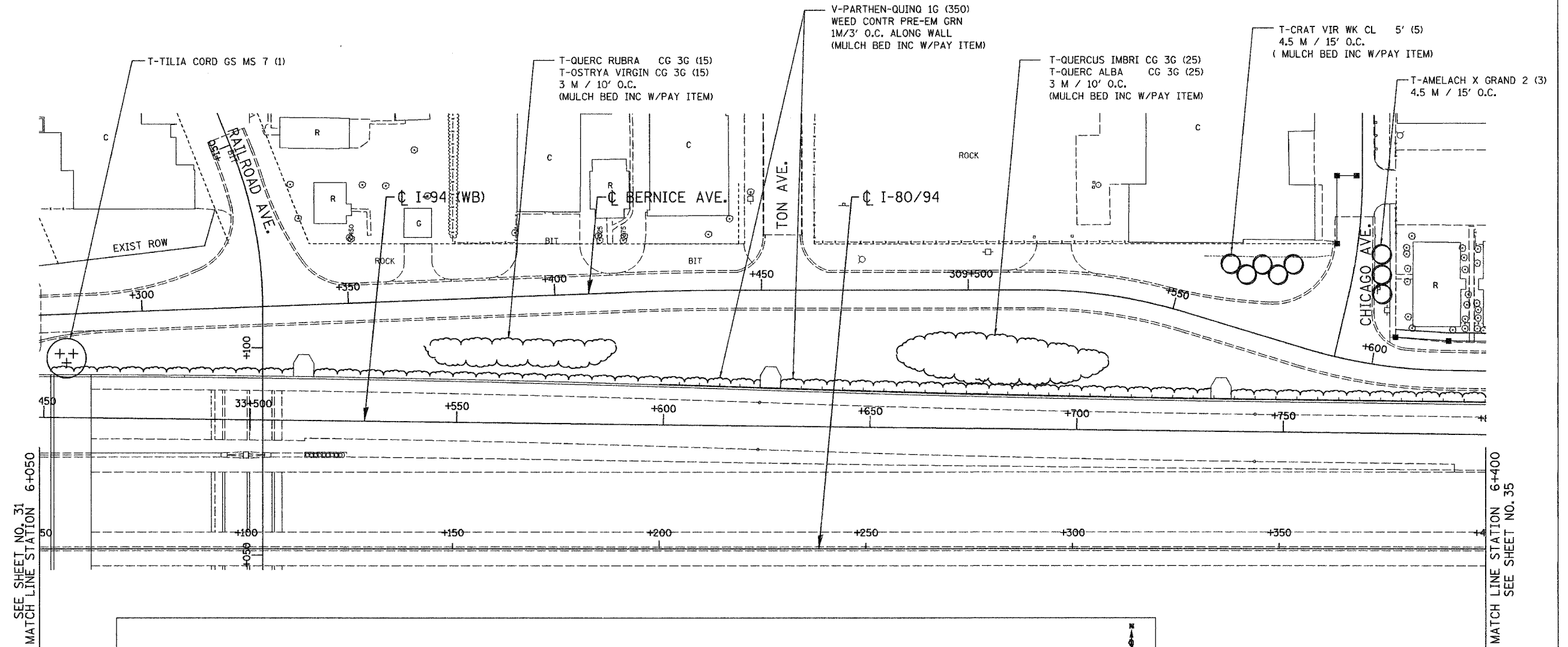
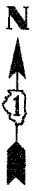
SCALE 1:500
DATE 12/13/06
DRAWN BY ACE/CAD
CHECKED BY TJW



12/12/06
2:56:02 PM
G:\Project\2004\4981\CADD\Contract\LSLS_21.rvt

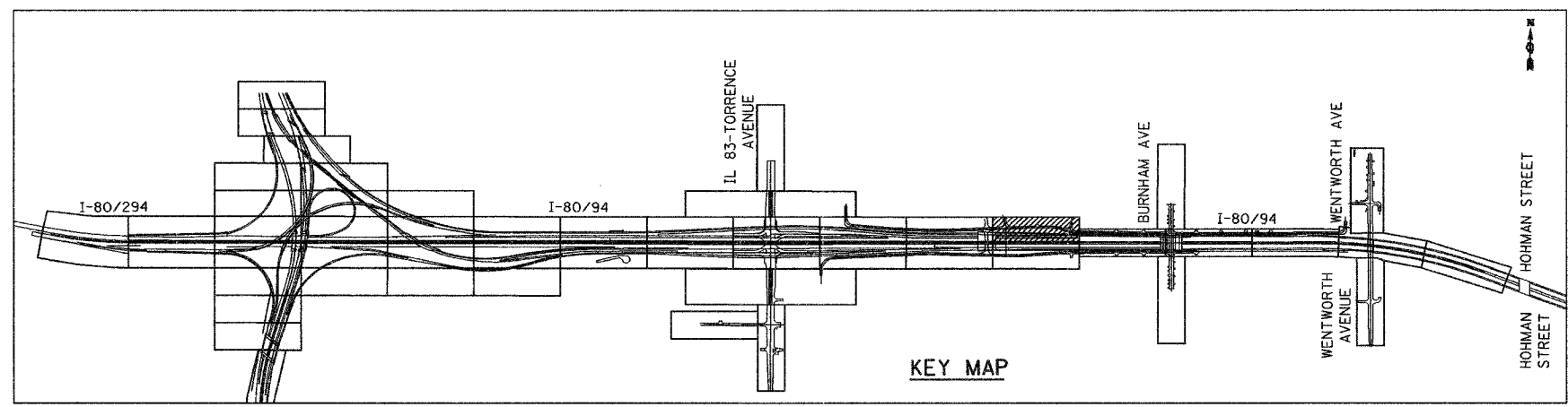
ALL DIMENSIONS IN METERS EXCEPT PAY ITEMS AND UNLESS NOTED OTHERWISE

F.A.I. RTE.	SECTION	COUNTY	TOTAL SHEETS	SHEET NO.
80/94	2003-106LS	COOK	88	33
STA.	TO STA.			
FED. ROAD DIST. NO.	ILLINOIS FED. AID PROJECT			
CONTRACT NO. 62699				



SEE SHEET NO. 31
MATCH LINE STATION 6+050

MATCH LINE STATION 6+400
SEE SHEET NO. 35



KEY MAP

LSM - 22

REVISIONS	
NAME	DATE

ILLINOIS DEPARTMENT OF TRANSPORTATION
I-80/94/US 6
KINGERY-BORMAN EXPRESSWAY
BURNHAM ROAD TO US 41
LANDSCAPING PLAN
KINGERY EXPRESSWAY I- 80/94

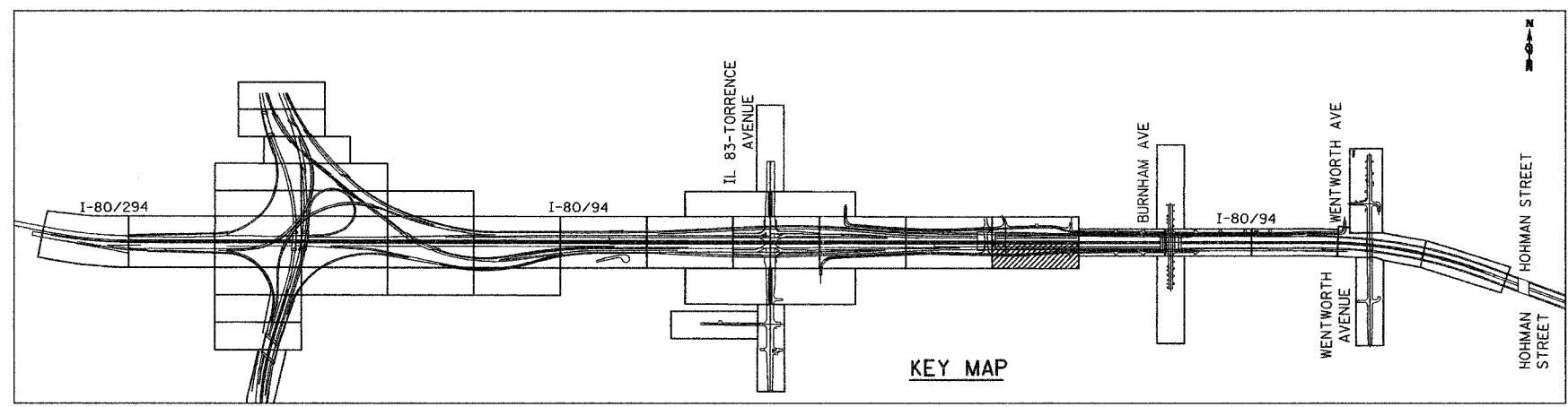
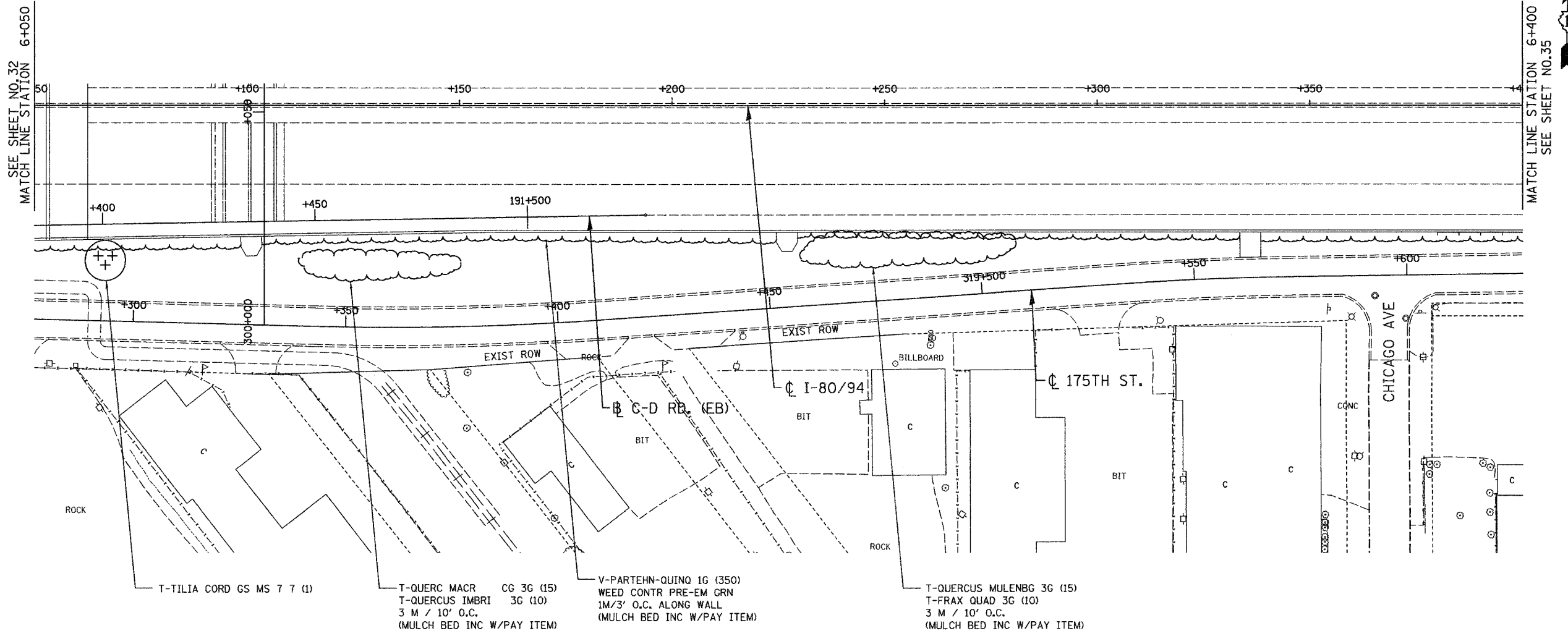
SCALE 1:500
DATE 12/13/06

DRAWN BY ACE/CAD
CHECKED BY TJW

12/12/06
2:36:24 PM
S:\Project\20140601\CADD\Contract\LS\LS_22.dwg

ALL DIMENSIONS IN METERS EXCEPT PAY ITEMS AND UNLESS NOTED OTHERWISE

F.A.I. RTE.	SECTION	COUNTY	TOTAL SHEETS	SHEET NO.
80/94	2003-106LS	COOK	88	34
STA.	TO STA.			
FED. ROAD DIST. NO.	ILLINOIS FED. AID PROJECT			
CONTRACT NO. 62699				



LSM - 23

ILLINOIS DEPARTMENT OF TRANSPORTATION
I-80/94/US 6
KINGERY-BORMAN EXPRESSWAY
BURNHAM ROAD TO US 41
LANDSCAPING PLAN
KINGERY EXPRESSWAY I - 80/94

REVISIONS	
NAME	DATE

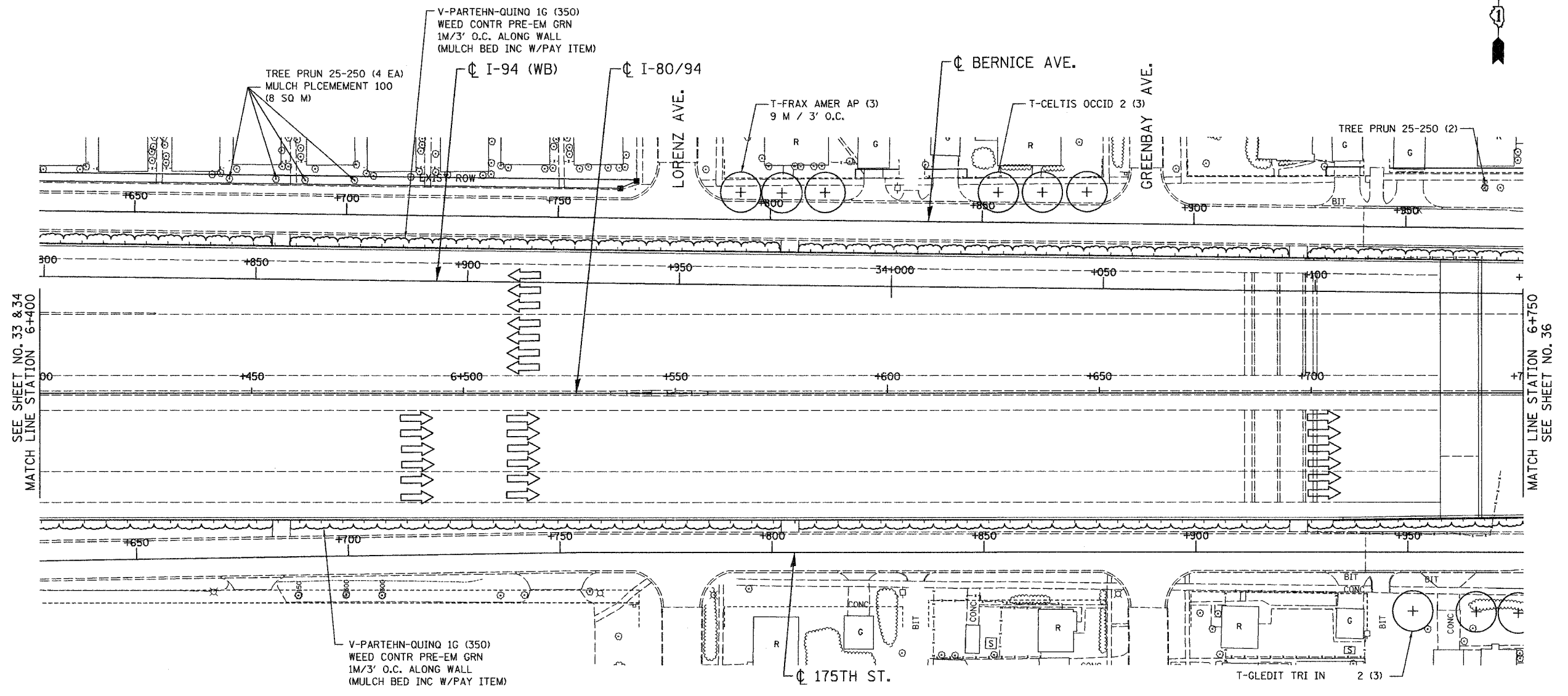
SCALE 1:500
DATE 12/13/06
DRAWN BY ACE/CAD
CHECKED BY TJW



12/13/06
 2:36:44 PM
 G:\Project\20140901\CADD\Contract\LSM 23.rvt

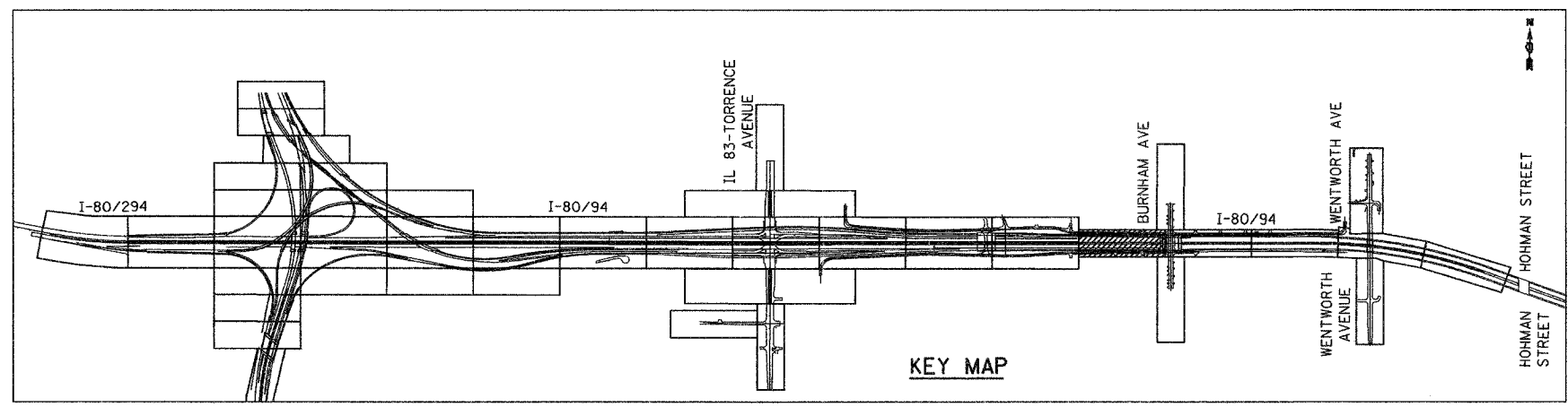
ALL DIMENSIONS IN METERS EXCEPT PAY ITEMS AND UNLESS NOTED OTHERWISE

F.A.I. RTE.	SECTION	COUNTY	TOTAL SHEETS	SHEET NO.
80/94	2003-106LS	COOK	88	35
STA.	TO STA.			
FED. ROAD DIST. NO.	ILLINOIS	FED. AID PROJECT		
CONTRACT NO. 62639				



SEE SHEET NO. 33 & 34
MATCH LINE STATION 6+400

MATCH LINE STATION 6+750
SEE SHEET NO. 36



KEY MAP

LSM - 24

ILLINOIS DEPARTMENT OF TRANSPORTATION
I-80/94/US 6
KINGERY-BORMAN EXPRESSWAY
BURNHAM ROAD TO US 41
LANDSCAPING PLAN
KINGERY EXPRESSWAY I - 80/94

REVISIONS	
NAME	DATE

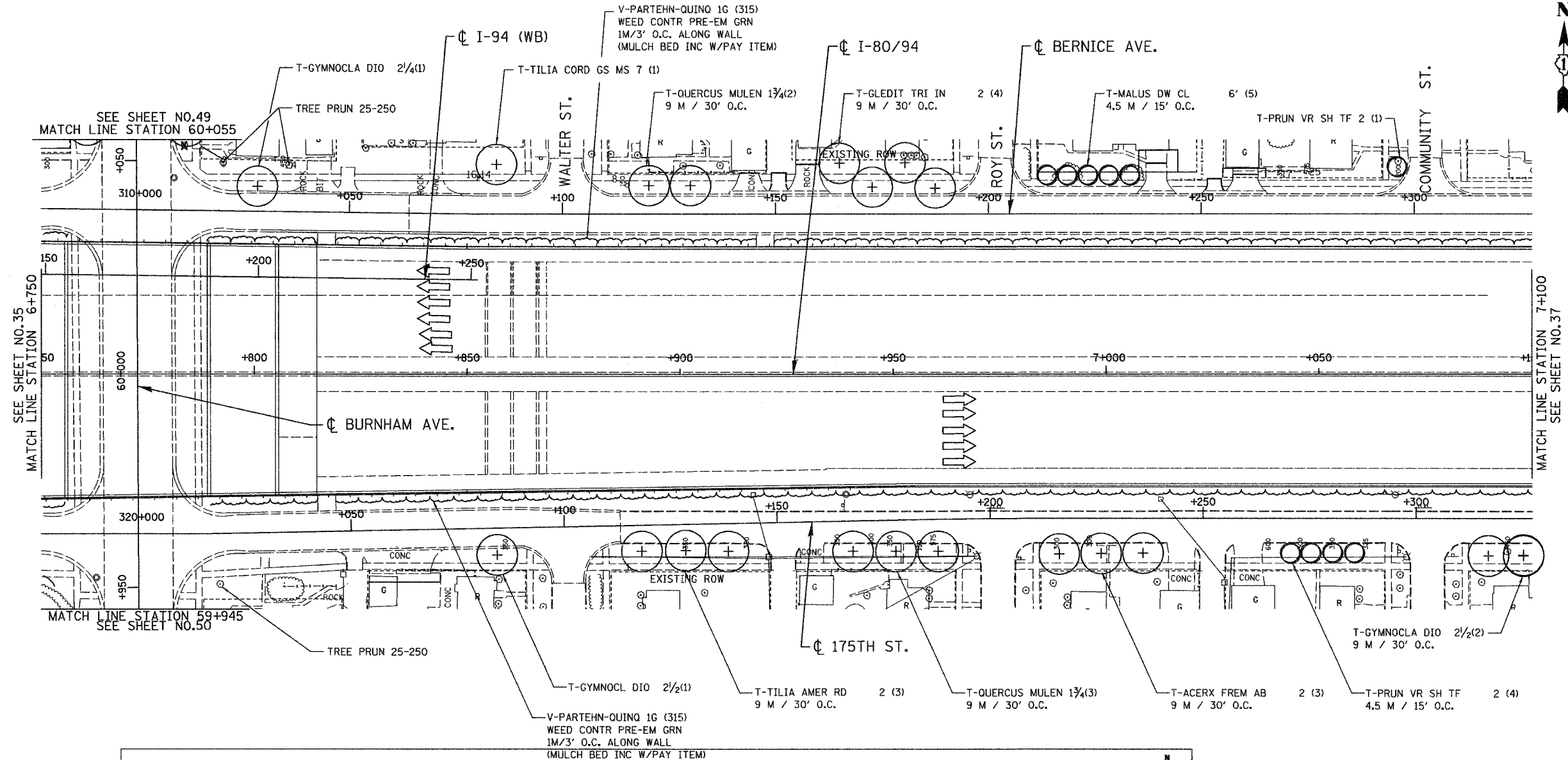
SCALE 1:500
DATE 12/13/06
DRAWN BY ACE/CAD
CHECKED BY TJW



12/12/06
2:37:16 PM
P:\Project\2014080 CALD\Contract LS LS_24.rds

ALL DIMENSIONS IN METERS EXCEPT PAY ITEMS AND UNLESS NOTED OTHERWISE

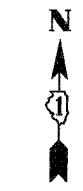
F.A.I. RTE.	SECTION	COUNTY	TOTAL SHEET NO.
80/94	2003-106LS	COOK	88 36
STA.	TO STA.		
FED. ROAD DIST. NO.	ILLINOIS FED. AID PROJECT		
CONTRACT NO. 62699			



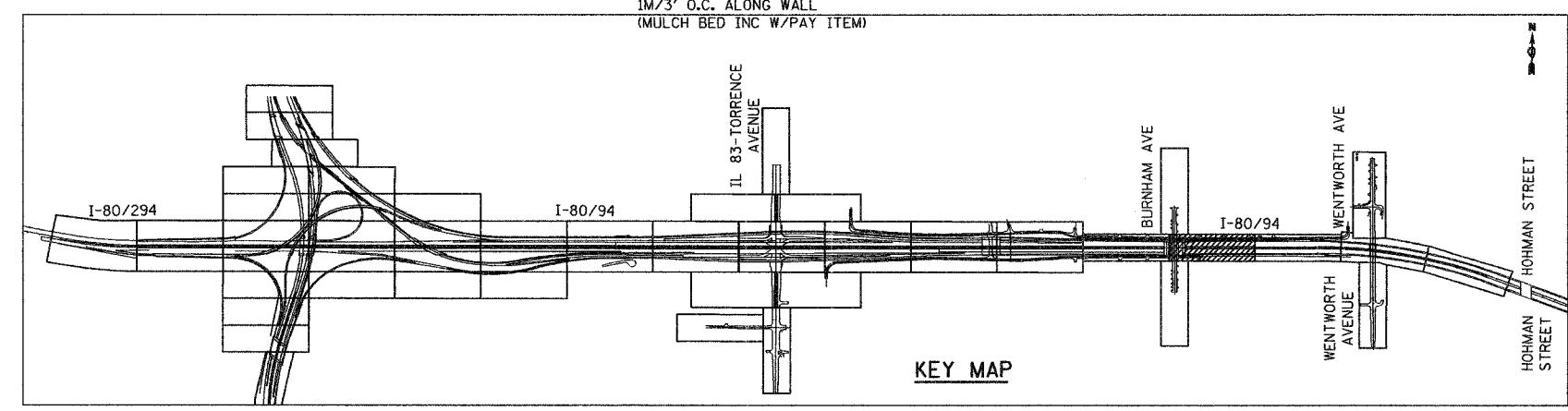
SEE SHEET NO.35
MATCH LINE STATION 6+750

SEE SHEET NO.49
MATCH LINE STATION 60+055

MATCH LINE STATION 59+945
SEE SHEET NO.50



MATCH LINE STATION 7+100
SEE SHEET NO.37



KEY MAP

LSM - 25

ILLINOIS DEPARTMENT OF TRANSPORTATION
I-80/94/US 6
KINGERY-BORMAN EXPRESSWAY
BURNHAM ROAD TO US 41
LANDSCAPING PLAN
KINGERY EXPRESSWAY I - 8094

REVISIONS	
NAME	DATE

SCALE 1:500
DATE 12/13/06
DRAWN BY ACE/CAD
CHECKED BY TJW



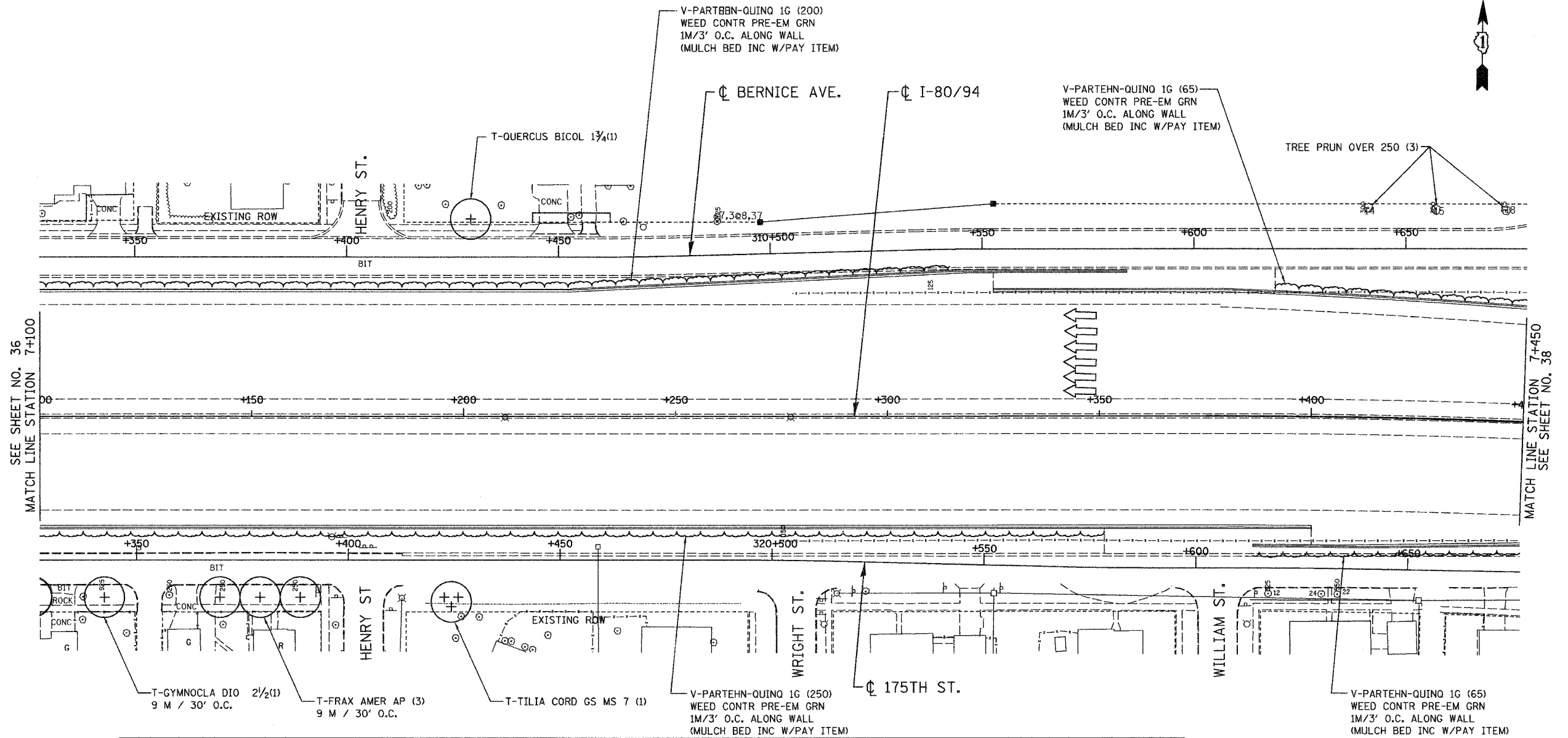
12/27/2006 9:30:01 AM g:\project\20104086\CADD\Comment\LS_LS_25.rvt

TJW

...:\VDRS\Contract_LSVLS_25.rvt 12/27/2006 9:30:01 AM

ALL DIMENSIONS IN METERS EXCEPT PAY ITEMS AND UNLESS NOTED OTHERWISE

F.A.I. RTE.	SECTION	COUNTY	TOTAL SHEETS	SHEET NO.
80/94	2003-106LS	COOK	88	37
STA.	TO STA.			
FED. ROAD DIST. NO.	ILLINOIS	FED. AID PROJECT		
CONTRACT NO. 62699				



ILLINOIS DEPARTMENT OF TRANSPORTATION
 I-80/94/US 6
 KINGERY-BORMAN EXPRESSWAY
 BURNHAM ROAD TO US 41
LANDSCAPING PLAN
 KINGERY EXPRESSWAY I - 8094

REVISIONS	
NAME	DATE

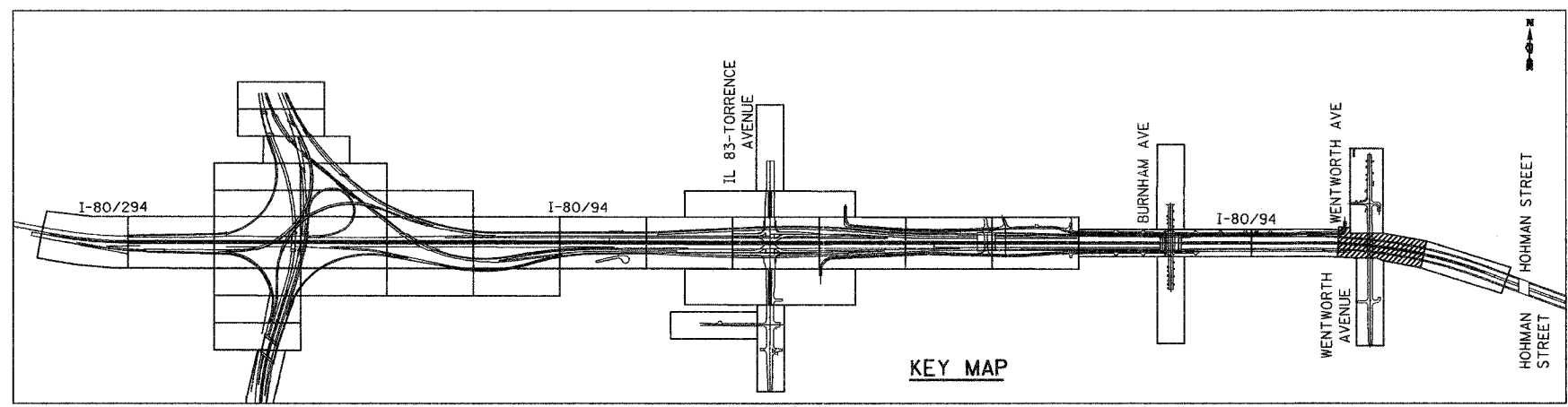
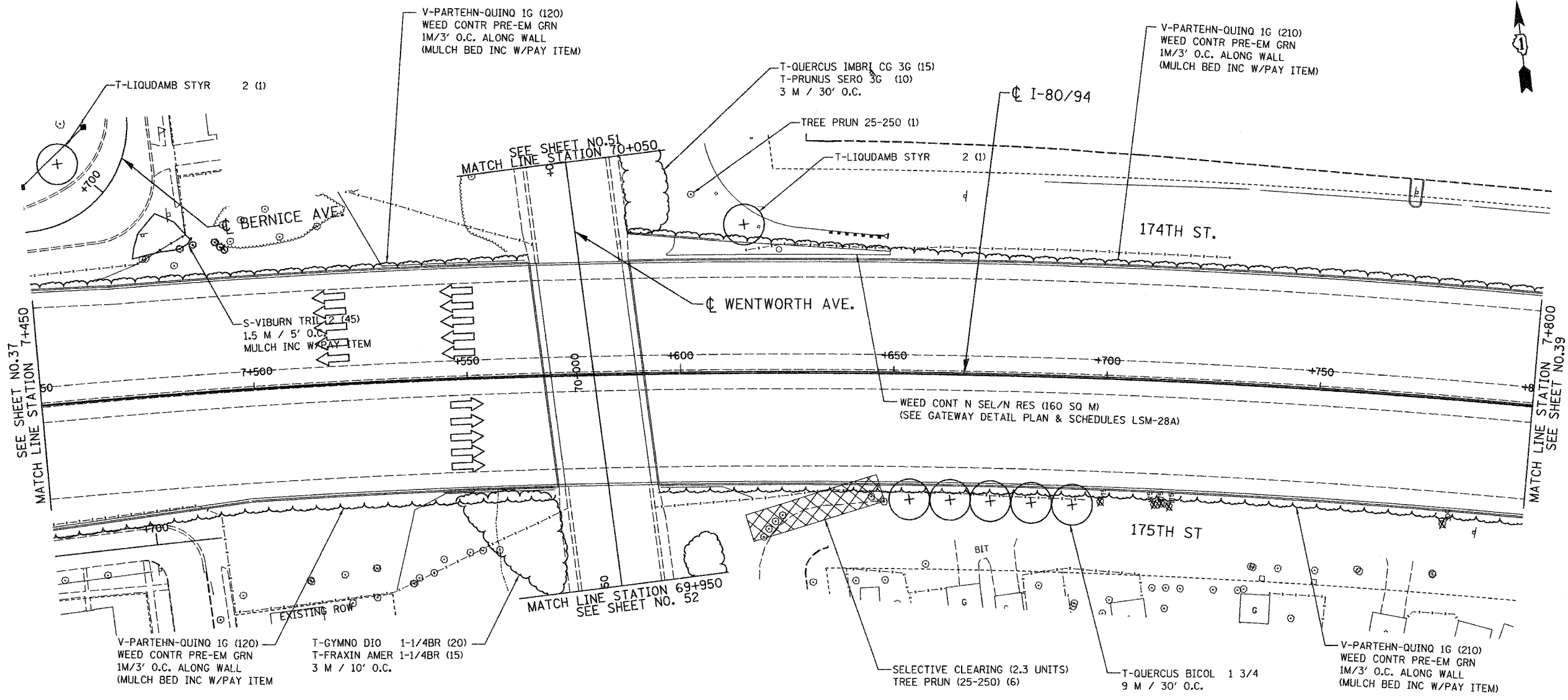
SCALE 1:500
 DATE 12/13/06
 DRAWN BY ACE/CAD
 CHECKED BY TJW



12/12/06
 2:37:46 PM
 9: Project 2044980 (CADD) Contract LS LS 26.rds

ALL DIMENSIONS IN METERS EXCEPT PAY ITEMS AND UNLESS NOTED OTHERWISE

F.A.I. RTE.	SECTION	COUNTY	TOTAL SHEETS	SHEET NO.
80/94	2003-106LS	COOK	88	38
STA.	TO STA.			
FED. ROAD DIST. NO.	ILLINOIS	FED. AID PROJECT		
CONTRACT NO. 62699				



KEY MAP

LSM - 27

ILLINOIS DEPARTMENT OF TRANSPORTATION
 I-80/94/US 6
 KINGERY-BORMAN EXPRESSWAY
 BURNHAM ROAD TO US 41
LANDSCAPING PLAN
KINGERY EXPRESSWAY I - 80/94

REVISIONS	
NAME	DATE

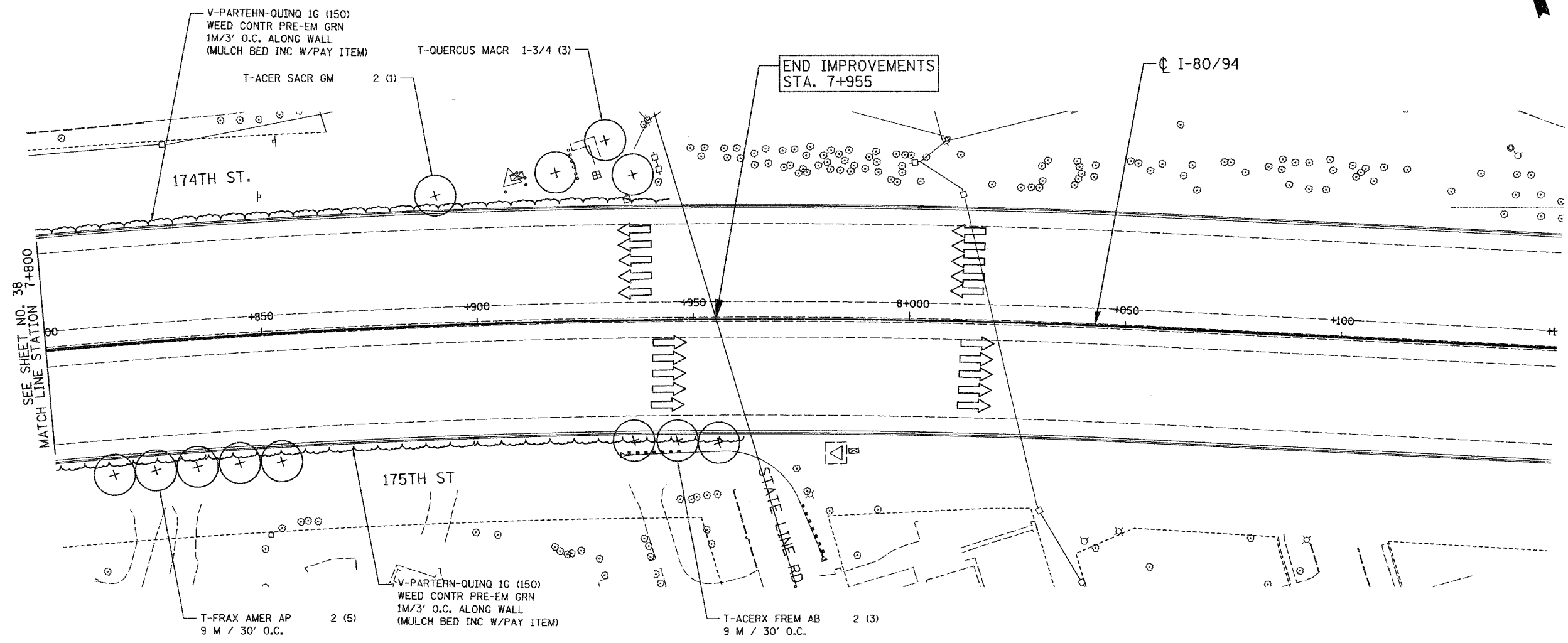
SCALE 1:500
 DATE 12/13/06
 DRAWN BY ACE/CAD
 CHECKED BY TJW



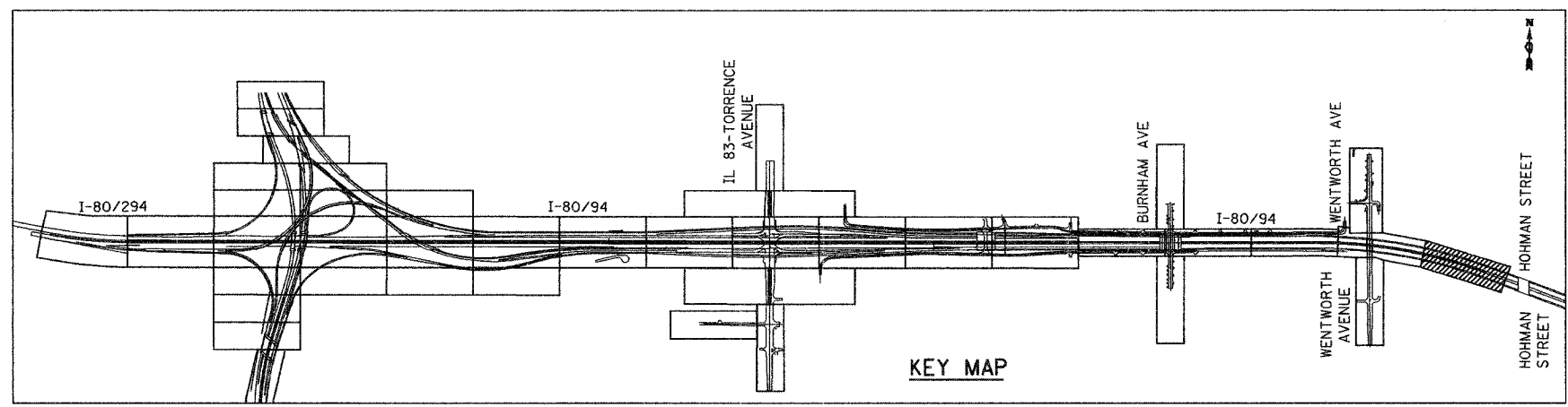
12/12/06
 2:36:06 PM
 S:\Project\2014\801\CADD\Contract\LS\LS_27.rds

ALL DIMENSIONS IN METERS EXCEPT PAY ITEMS AND UNLESS NOTED OTHERWISE

F.A.I. RTE.	SECTION	COUNTY	TOTAL SHEETS	SHEET NO.
80/94	2003-106LS	COOK	88	39
STA.		TO STA.		
FED. ROAD DIST. NO.		ILLINOIS FED. AID PROJECT		
CONTRACT NO. 62699				



SEE SHEET NO. 38
MATCH LINE STATION 7+800



KEY MAP

LSM - 28

ILLINOIS DEPARTMENT OF TRANSPORTATION
I-80/94/US 6
KINGERY-BORMAN EXPRESSWAY
BURNHAM ROAD TO US 41
LANDSCAPING PLAN
KINGERY EXPRESSWAY I - 80/94

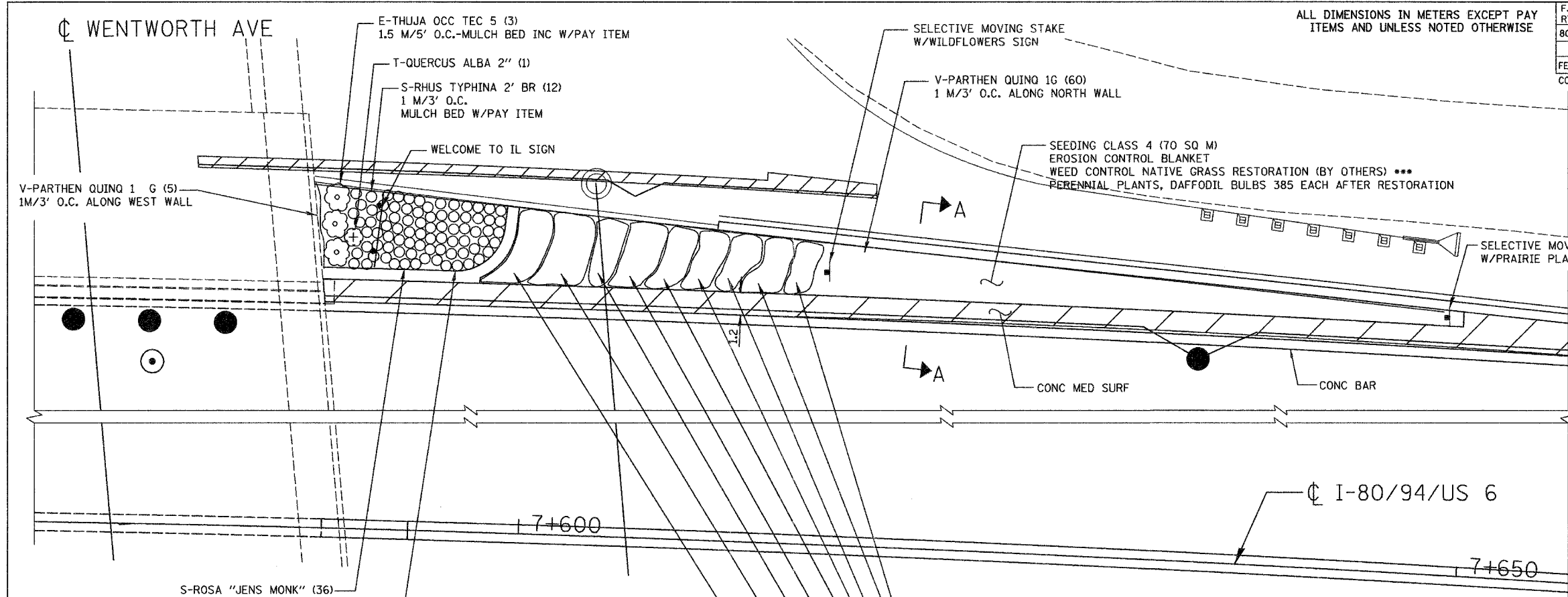
REVISIONS	
NAME	DATE

SCALE 1:500
DATE 12/13/06
DRAWN BY ACE/CAD
CHECKED BY TJW



12/12/2006
2:36:39 PM
S:\Project\20140801\CADD\Contract LS LS 28.rds

F.A.I. RTE.	SECTION	COUNTY	TOTAL SHEETS	SHEET NO.
80/94	2003-106LS	COOK	88	40
STA.	TO STA.			
FED. ROAD DIST. NO.	ILLINOIS	FED. AID PROJECT		
CONTRACT NO. 62699				

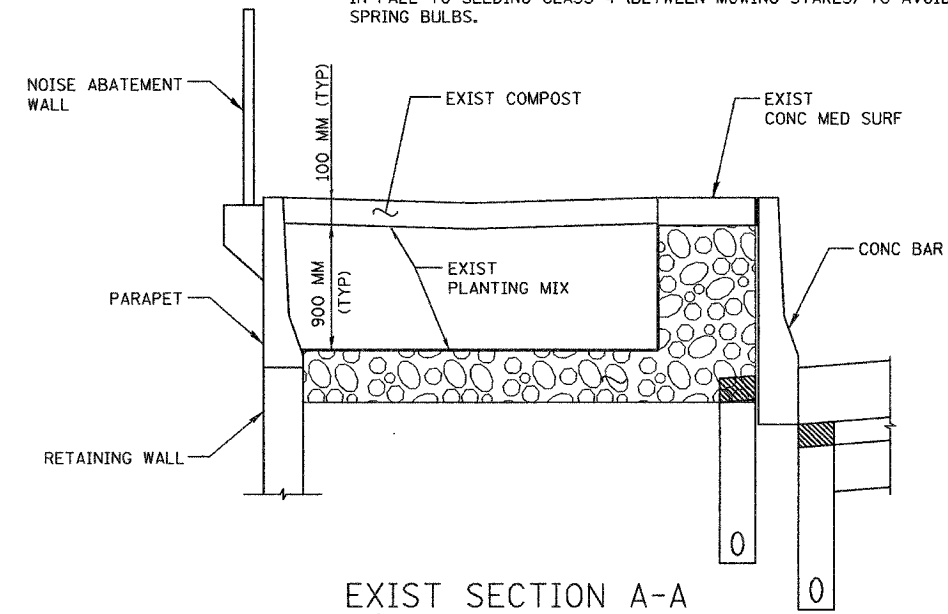


- S-ROSA "JENS MONK" (36)
0.9 M/3' O.C.
MULCH BED W/PAY ITEM
- S-ROSA RUGOSA "ALBO PLENA" (33)
0.9 M/3' O.C.
MULCH BED W/PAY ITEM

NOTES:

- * ALL PLANTING AREAS SHALL BE APPLIED WITH NON-SELECTIVE, NON-RESIDUAL HERBICIDE (160 SQ M) 72 HOURS PRIOR TO PLANTING. (SEE LSM 27)
- ** ALL PERENNIALS PLANTS SHALL BE STAGGERED AND SPACED ON 9"/225 MM CENTERS UNLESS OTHERWISE NOTED.
- *** NATIVE GRASS RESTORATION HERBICIDE SHOULD BE APPLIED POST-EMERGENCE IN FALL TO SEEDING CLASS 4 (BETWEEN MOWING STAKES) TO AVOID DAMAGE TO SPRING BULBS.

- PERENNIAL PLANTS GALLON POT (2.00 UNITS TOTAL)****
- LEADPLANT-300 MM/12" O.C. 19 EA.
 - LANCE-LEAVED COREOPSIS/ 12 EA.
 - PURPLE PRAIRIE CLOVER 12 EA.
 - BLACK-EYED SUSAN 18 EA.
 - PURPLE CONFLOWER 16 EA.
 - WILD BERGAMONT/ 9 EA.
 - STIFF GOLDENROD 9 EA.
 - LITTLE BLUESTEM/ 14 EA.
 - BUTTERFLY WEED 14 EA.
 - PRAIRIE DROPSEED/ 8 EA.
 - PRAIRIE BLAZING STAR 8 EA.
 - BIG BLUESTEM/ 14 EA.
 - COMPASS PLANT/ 14 EA.
 - NEW ENGLAND ASTER 14 EA.
 - WILD WHITE INDIGO-300 MM/12"O.C. 19 EA.



PERENNIAL PLANT CARE SCHEDULE

Activity	Time
Plant Perennials as per Plan	May 1 - June 15 August 15 - September 15
Mulch Perennial Beds	24 Hours After Planting
Plant Bulbs	October 15 - November 15
Install Selective Mow Stakes as per Plan or Direction of RE	Prior to Period of Establishment Inspection
Perennial Plant Period of Establishment - Water Once Every 7 Days for 4 Weeks	Within 30 Days After Planting
Replace Dead Plants	After Period of Establishment Inspection
Perennial Plant Care (First Cycle)	30 Days after Period of Establishment Inspection
Perennial Plant Care (Second Cycle)	60 Days After Period of Establishment Inspection
Perennial Plant Care (Third Cycle)	90 Days After Period of Establishment Inspection
Supplemental Watering	Use After Period of Est. Insp. as Directed by Resident

SCHEDULE OF PERENNIAL PLANTS — GATEWAY DETAIL PLAN

ITEM	EACH	UNITS
PERENNIAL PLANTS, GALLON POTS		
Amorpha canescens (Lead Plant)	19	0.19
Andropogon gerardii (Big Bluestem)	14	0.14
Andropogon scoparius (Little Bluestem)	14	0.14
Aster novae-angliae (New England Aster)	14	0.14
Asclepias tuberosa (Butterfly Weed)	14	0.14
Baptisia leucantha (White Wild Indigo)	19	0.19
Coreopsis lanceolata (Lanceleaf Coreopsis)	12	0.12
Echinacea purpurea (Purple Coneflower)	16	0.16
Liatris pycnostacha (Prairie Blazing Star)	9	0.09
Monarda fistulosa (Wild Bergamont)	8	0.08
Petalostemum purpureum (Purple Prairie Clover)	12	0.12
Rudbeckia hirta (Black-eyed Susan)	18	0.18
Siphium laciniatum (Compass Plant)	14	0.14
Solidago rigida (Stiff Goldenrod)	9	0.09
Sporobolus heterolepis (Prairie Dropseed)	8	0.08

PERENNIAL PLANTS, DAFFODIL BULBS

Narcissus 'Dutch Master'---Size DN1	385	3.85
-------------------------------------	-----	------

LSM - 28A

ILLINOIS DEPARTMENT OF TRANSPORTATION
I-80/94/US 6
KINGERY-BORMAN EXPRESSWAY
BURNHAM ROAD TO US 41
LANDSCAPING PLAN
GATEWAY DETAIL

REVISIONS

NAME	DATE

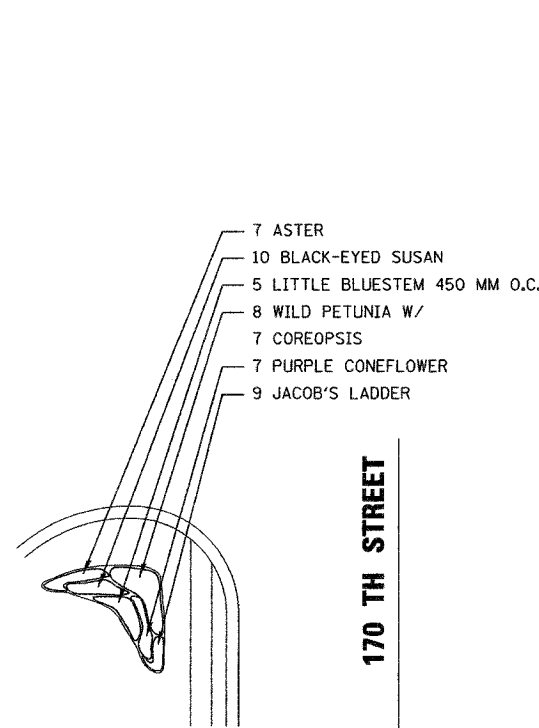
SCALE 1:800
DATE 12/13/06
DRAWN BY ACE/CAD
CHECKED BY T.J.W.



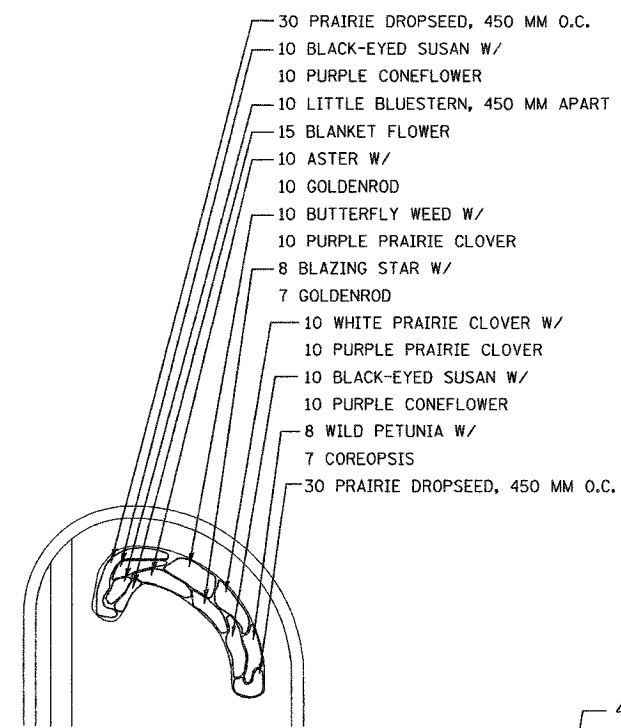
12/13/06
 2:40:02 PM
 G:\proj\11\2014\0801\CADD\Contract.LS\LS_71.rds

ALL DIMENSIONS IN METERS EXCEPT PAVEMENT ITEMS AND UNLESS NOTED OTHERWISE

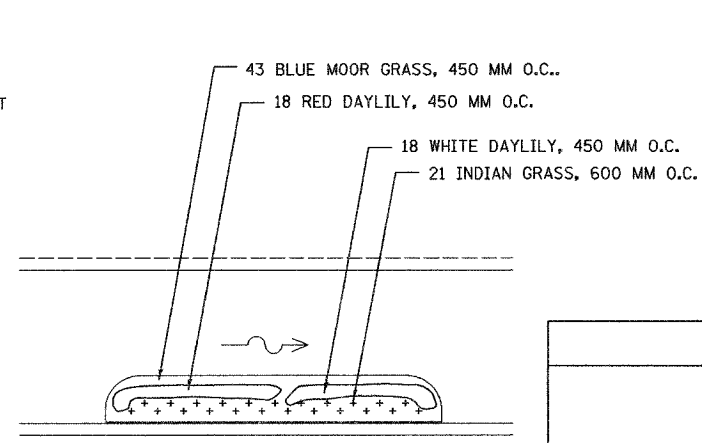
F.A.I. RTE.	SECTION	COUNTY	TOTAL SHEETS	SHEET NO.
80/94	2003-106LS	COOK	88	41
STA.	TO STA.			
FED. ROAD DIST. NO.	ILLINOIS FED. AID PROJECT			
CONTRACT NO. 62699				



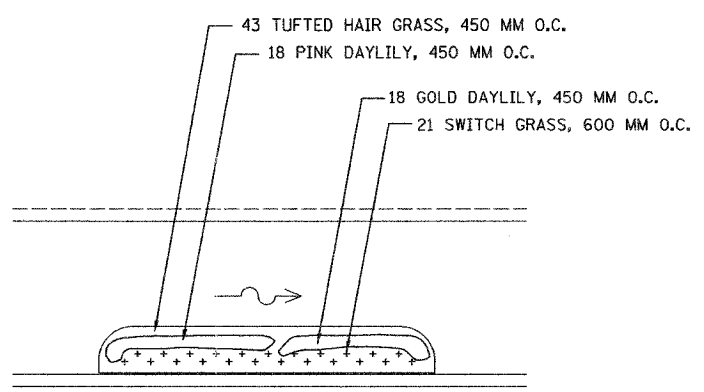
SE DETAIL PLAN
LS170-69/170TH ST @ PRINCE DR



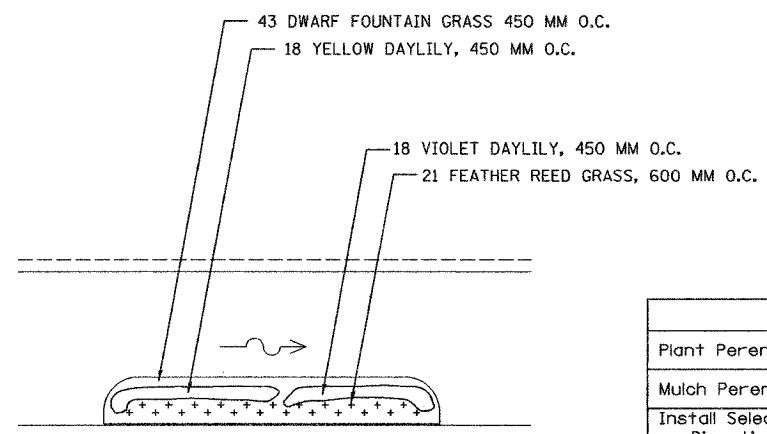
NE DETAIL PLAN
LS170-69/170TH ST @ PRINCE DR



A VINE/PERENNIAL BED TREATMENT TYPE "A"
LS186 60.02-64



B VINE/PERENNIAL BED TREATMENT TYPE "B"
LS186 60.02-64



C VINE/PERENNIAL BED TREATMENT TYPE "C"
LS186 60.02-64

SCHEDULE OF PERENNIAL PLANTS — DETAIL PLANS					
	ITEM	QTY. OF PLANTS IN EACH BED (TYP)	QUANTITY OF BEDS (TYP)	EACH	UNITS
A	PERENNIAL PLANTS, GALLON POTS				
	Hemerocallis "Chicago Apache" (Red Daylily)	18	5	90	0.9
	Hemerocallis "Gentle Shepherd" (White Daylily)	18	5	90	0.9
	Sesleria cearulea (Blue Moor Grass)	43	5	215	2.15
B	Sorghastrum nutans "StouX Blue" (Indian Grass)	21	5	105	1.05
	Deschampsia cespitosa "Goldschleier" (Tufted Hair Grass)	43	5	215	2.15
	Hemerocallis "Cherry Cheeks" (Pink Daylily)	18	5	90	0.9
	Hemerocallis "Chicago Sunrise" (Gold Daylily)	18	5	90	0.9
C	Panicum virgatum "Heavy Metal" (Switch Grass)	21	5	105	1.05
	Calamagrostis acutiflora "Karl Foerster" (Feather Reed Grass)	21	5	105	1.05
	Hemerocallis "Hyperion" (Yellow Daylily)	18	5	90	0.9
	Hemerocallis "Summer Wine" (Violet Daylily)	18	5	90	0.9
	Pennisetum alopecuroides "Hamel" (Dwarf Fountain Grass)	43	5	215	2.15
TOTAL					15

NE	Andropogon scoparius "The Blues" (Little Bluestem)	10			0.1
	Aster novae-angliae "Purple Dome" (New England Aster)	10			0.1
	Asclepias tuberosa (Butterfly Weed)	10			0.1
	Coreopsis lanceolata (Lanceleaf Coreopsis)	7			0.07
	Echinacea purpurea "Kim's Knee High" (Purple Coneflower)	20			0.2
	Gallardia "Goblin" (Blanket Flower)	15			0.15
	Liatris spicata "Kobold" (Blazing Star)	8			0.08
	Petalostemum candidum (White Prairie Clover)	10			0.1
	Petalostemum purpureum (Purple Prairie Clover)	20			0.2
	Ruellia humilis (Wild Petunia)	8			0.08
	Rudbeckia fulgida "Goldstrum" (Black-eyed Susan)	20			0.2
	Solidago rugosa "Fireworks" (Goldenrod)	17			0.17
	Sporobolus heterolepis (Prairie Dropseed)	45			0.45
	TOTAL				

SE	Andropogon scoparius "The Blues" (Little Bluestem)	5			0.05
	Aster novae-angliae "Purple Dome" (New England Aster)	7			0.07
	Coreopsis lanceolata (Lanceleaf Coreopsis)	7			0.07
	Echinacea purpurea "Kim's Knee High" (Purple Coneflower)	7			0.07
	Polemonium reptans (Jacob's Ladder)	9			0.09
	Ruellia humilis (Wild Petunia)	8			0.08
Rudbeckia fulgida "goldstrum" (Black-eyed Susan)	7			0.07	
TOTAL					0.5

PERENNIAL PLANT CARE SCHEDULE

Activity	Time
Plant Perennials as per Plan	May 1 - June 15 August 15 - September 15
Mulch Perennial Beds	24 Hours After Planting
Install Selective Mow Stakes as per Plan or Direction of RE	Prior to Period of Establishment Inspection
Perennial Plant Period of Establishment - Water Once Every 7 Days for 4 Weeks	Within 30 Days After Planting
Replace Dead Plants	After Period of Establishment Inspection
Perennial Plant Care (First Cycle)	30 Days after Period of Establishment Inspection
Perennial Plant Care (Second Cycle)	60 Days After Period of Establishment Inspection
Perennial Plant Care (Third Cycle)	90 Days After Period of Establishment Inspection
Supplemental Watering	Use After Period of Est. Insp. as Directed by Resident

NOTE:
All perennial plants shall be staggered and spaced on 12"/300 mm centers unless otherwise noted.

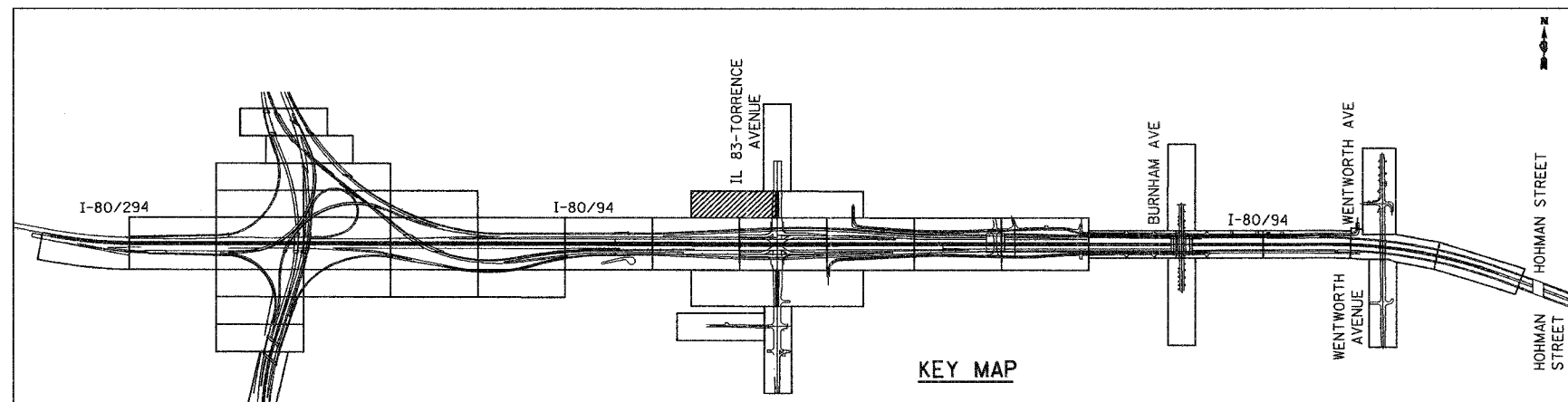
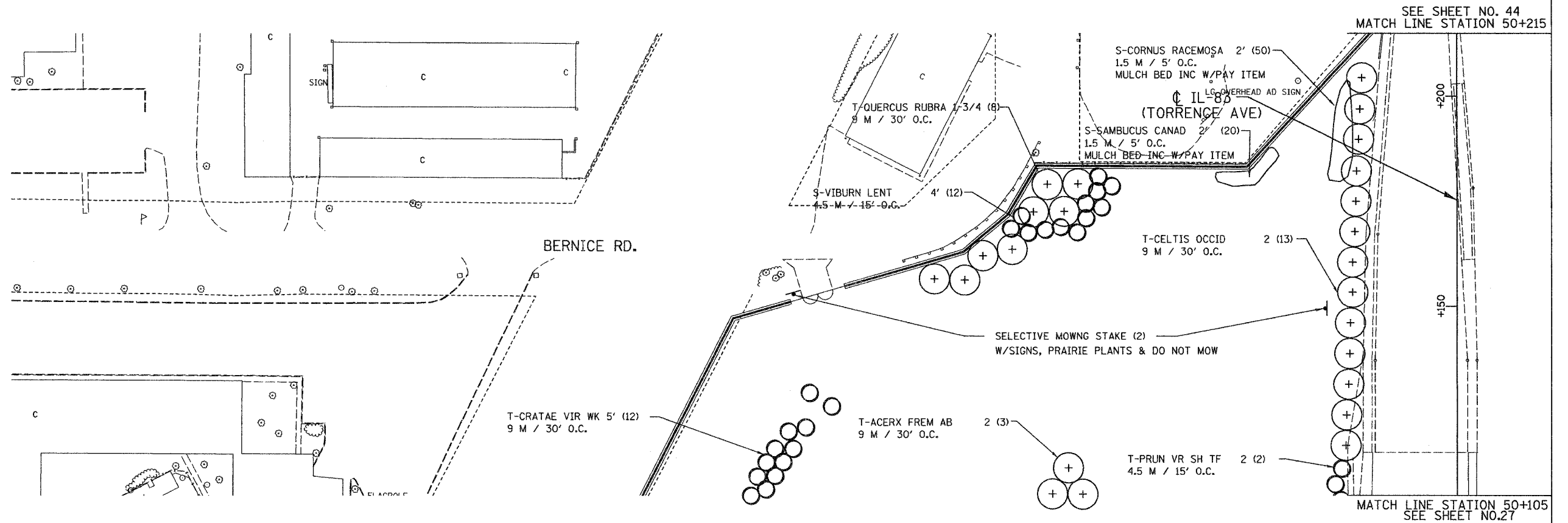
REVISIONS	
NAME	DATE

ILLINOIS DEPARTMENT OF TRANSPORTATION
I-80/94/US 6
KINGERY-BORMAN EXPRESSWAY
BURNHAM ROAD TO US 41
LANDSCAPING PLAN
DETAIL PLANS
170 TH STREET, PRINCE DRIVE
SCALE NONE DRAWN BY ACE/CAD
DATE 12/13/06 CHECKED BY TJW
AMERICAN
CONSULTING ENGINEERS

12/13/2006 2:10:18 PM g:\project\2014090 CADDD Contract LS US 72.rds

ALL DIMENSIONS IN METERS EXCEPT PAY ITEMS AND UNLESS NOTED OTHERWISE

F.A.I. RTE.	SECTION	COUNTY	TOTAL SHEETS	SHEET NO.
80/94	2003-106LS	COOK	88	42
STA.	TO STA.			
FED. ROAD DIST. NO.	ILLINOIS FED. AID PROJECT			
CONTRACT NO. 62699				



LS83 - 29

ILLINOIS DEPARTMENT OF TRANSPORTATION
I-80/94/US 6
KINGERY-BORMAN EXPRESSWAY
BURNHAM ROAD TO US 41
LANDSCAPING PLAN
176TH PLACE

REVISIONS	
NAME	DATE

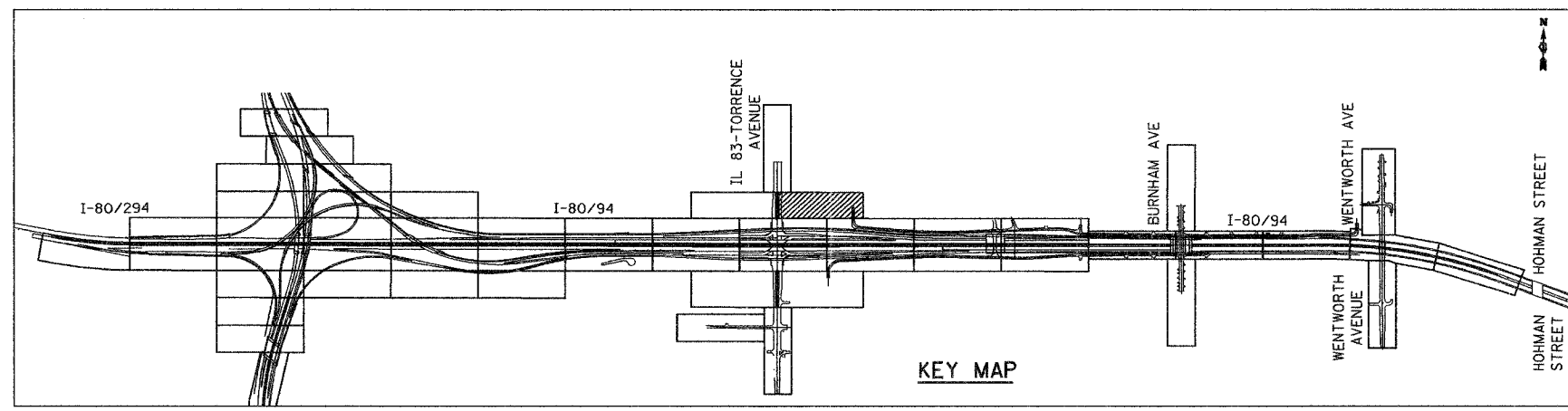
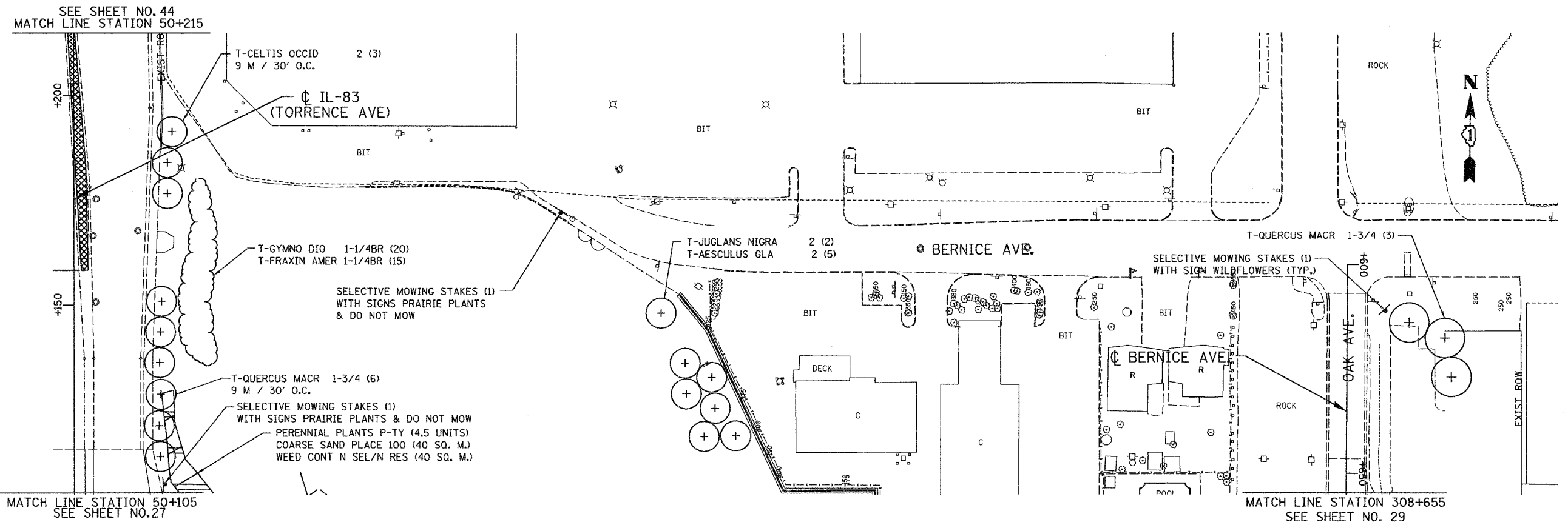
SCALE 1:500
DATE 12/13/06
DRAWN BY ACE/CAD
CHECKED BY TJW



12/13/2006
 2:36:54 PM
 G:\project\20749801\CADD\Contract\LS\LS_29.rvt

ALL DIMENSIONS IN METERS EXCEPT PAY ITEMS AND UNLESS NOTED OTHERWISE

F.A.I. RTE.	SECTION	COUNTY	TOTAL SHEETS	SHEET NO.
80/94	2003-106LS	COOK	88	43
STA.		TO STA.		
FED. ROAD DIST. NO.		ILLINOIS FED. AID PROJECT		
CONTRACT NO. 62699				



LS83 - 30

ILLINOIS DEPARTMENT OF TRANSPORTATION
 I-80/94/US 6
 KINGERY-BORMAN EXPRESSWAY
 BURNHAM ROAD TO US 41
LANDSCAPING PLAN
 176TH PLACE

REVISIONS	
NAME	DATE

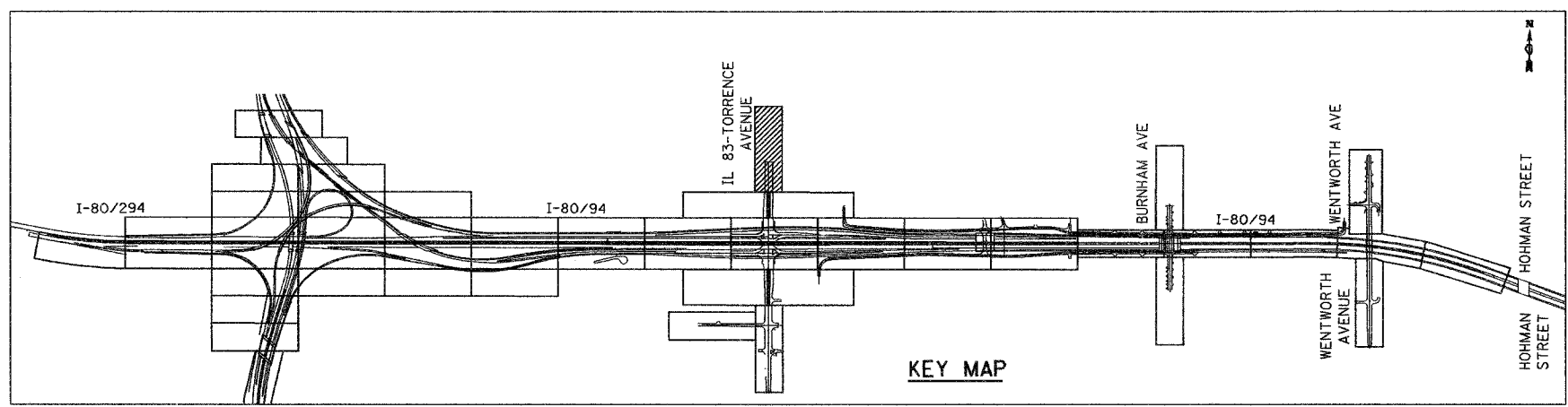
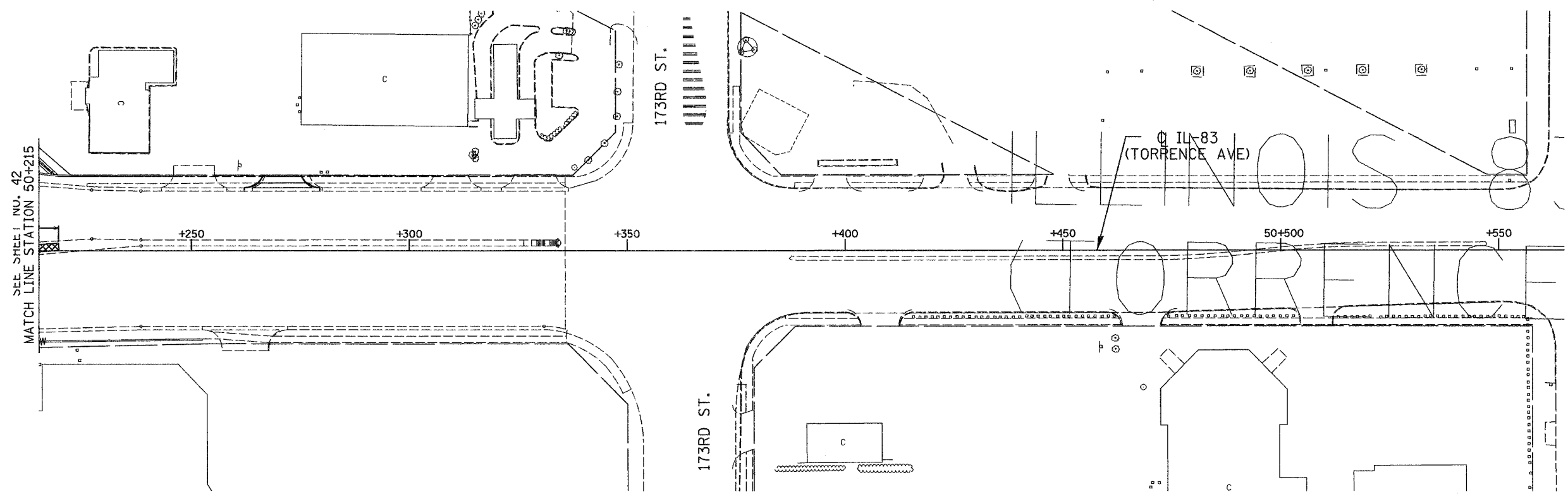
SCALE 1:500
 DATE 12/13/06
 DRAWN BY ACE/CAD
 CHECKED BY TJW



12/12/2006 2:36:27 PM S:\Project\12141000\CADD\Contract\LS1\LS_30.dwg

ALL DIMENSIONS IN METERS EXCEPT PAY ITEMS AND UNLESS NOTED OTHERWISE

F.A.I. RTE.	SECTION	COUNTY	TOTAL SHEETS	SHEET NO.
80/94	2003-106LS	COOK	88	44
STA.	TO STA.			
FED. ROAD DIST. NO.	ILLINOIS FED. AID PROJECT			
CONTRACT NO. 62699				



NO CONTRACT WORK ON THIS SHEET

LS83-31

ILLINOIS DEPARTMENT OF TRANSPORTATION
 I-80/94/US 6
 KINGERY-BORMAN EXPRESSWAY
 BURNHAM ROAD TO US 41
LANDSCAPING PLAN
 176TH PLACE

REVISIONS	
NAME	DATE

SCALE 1:500
 DATE 12/13/06
 DRAWN BY ACE/CAD
 CHECKED BY TJW



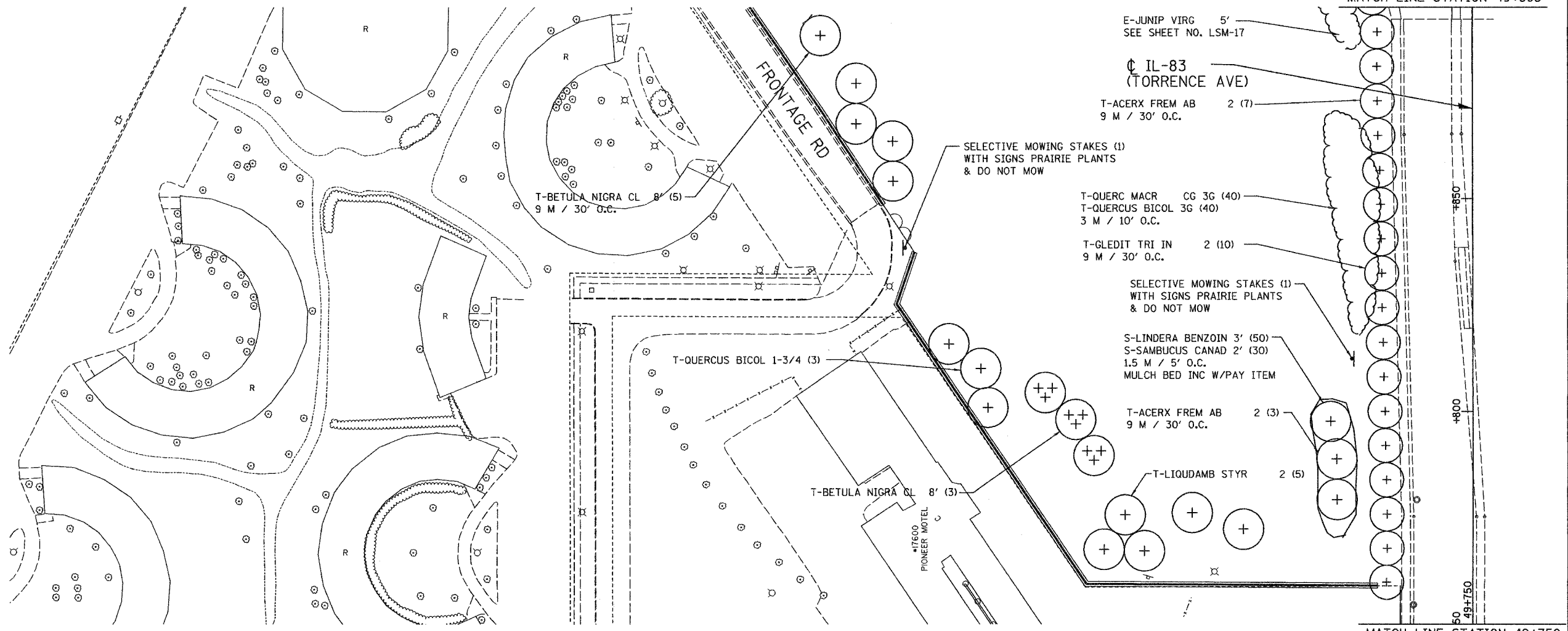
12882006
 12/13/06
 G:\PROJECT\2014\860\CADD\Contract\LS\LS_31.rvt

ALL DIMENSIONS IN METERS EXCEPT PAY ITEMS AND UNLESS NOTED OTHERWISE

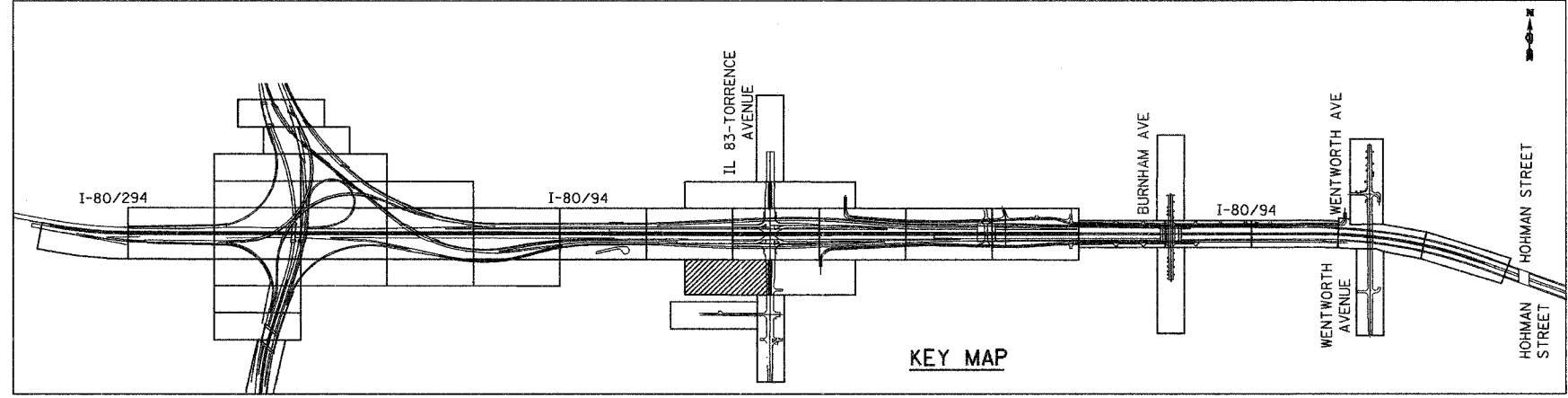
F.A.I. RTE.	SECTION	COUNTY	TOTAL SHEETS	SHEET NO.
80/94	2003-106LS	COOK	88	45
STA.	TO STA.			
FED. ROAD DIST. NO.	ILLINOIS	FED. AID PROJECT		
CONTRACT NO. 62699				



SEE SHEET NO. 28
MATCH LINE STATION 49+895



MATCH LINE STATION 49+750
SEE SHEET NO. 28



LS83 - 32

ILLINOIS DEPARTMENT OF TRANSPORTATION
I-80/94/US 6
KINGERY-BORMAN EXPRESSWAY
BURNHAM ROAD TO US 41
LANDSCAPING PLAN
176TH PLACE

REVISIONS	
NAME	DATE

SCALE 1:500
DATE 12/13/06
DRAWN BY ACE/CAD
CHECKED BY TJW

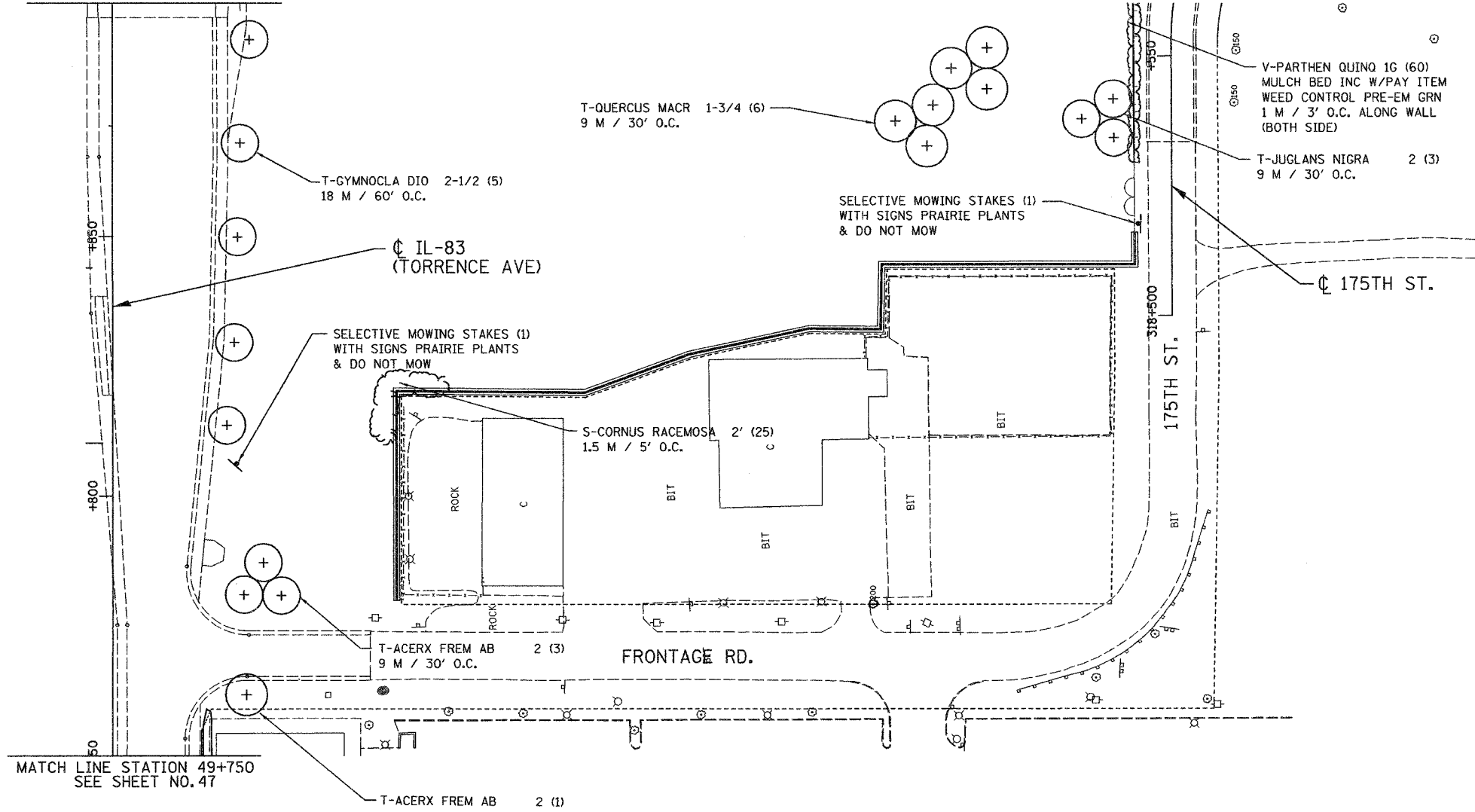


12/13/2006
 3:00:41 PM
 S:\Project\20140801\CADD\Contractor\LSLS_32.rdb

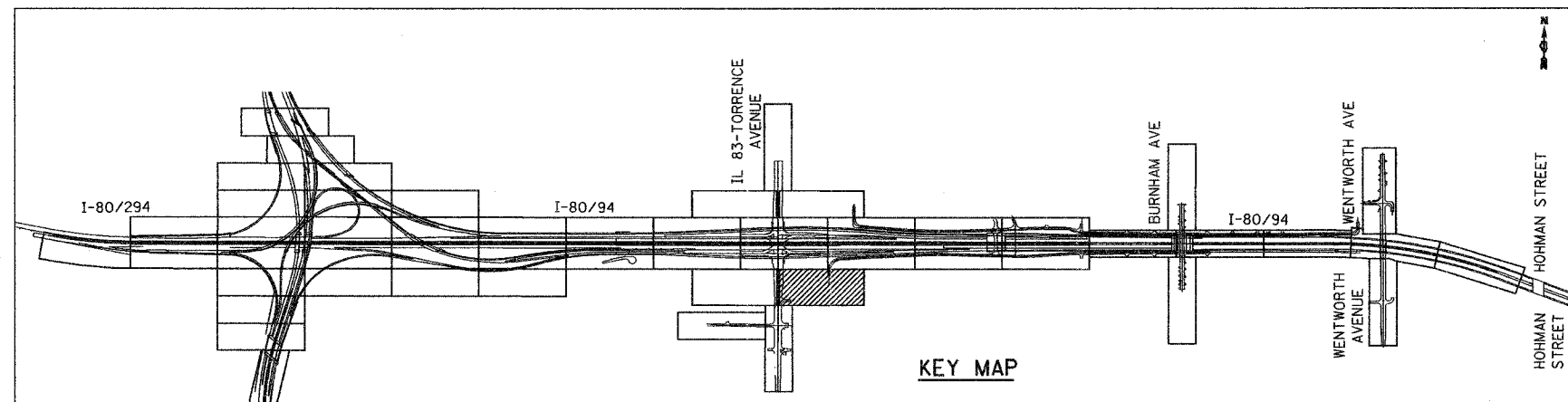
ALL DIMENSIONS IN METERS EXCEPT PAY ITEMS AND UNLESS NOTED OTHERWISE

F.A.I. RTE.	SECTION	COUNTY	TOTAL SHEETS	SHEET NO.
80/94	2003-106LS	COOK	88	46
STA.		TO STA.		
FED. ROAD DIST. NO.	ILLINOIS	FED. AID PROJECT		
CONTRACT NO. 62699				

SEE SHEET NO. 47
MATCH LINE STATION 49+895



MATCH LINE STATION 49+750
SEE SHEET NO. 47



LS83 - 33

ILLINOIS DEPARTMENT OF TRANSPORTATION
I-80/94/US 6
KINGERY-BORMAN EXPRESSWAY
BURNHAM ROAD TO US 41
LANDSCAPING PLAN
176TH PLACE

REVISIONS	
NAME	DATE

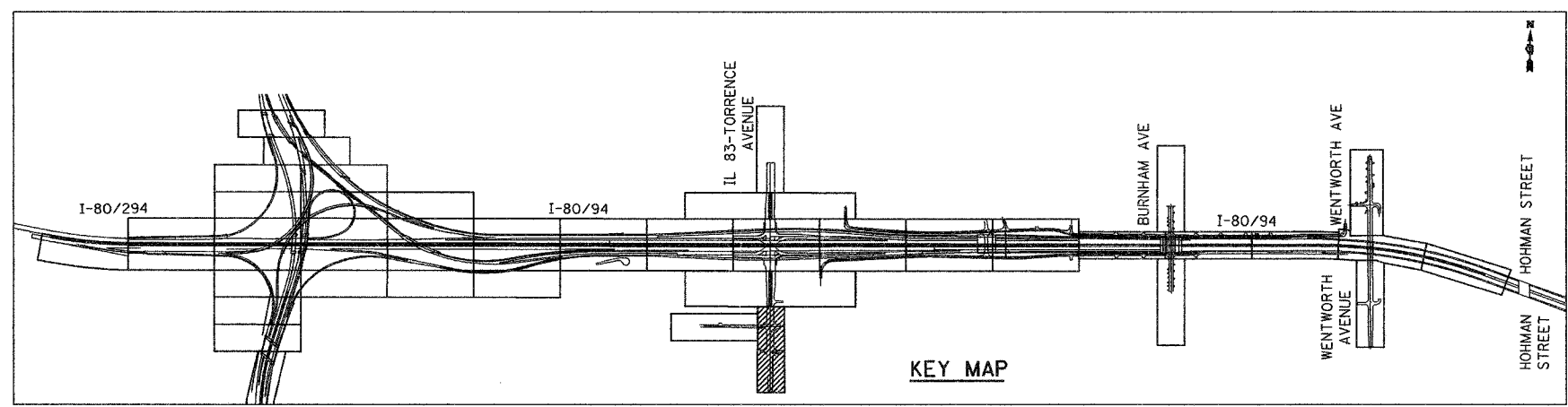
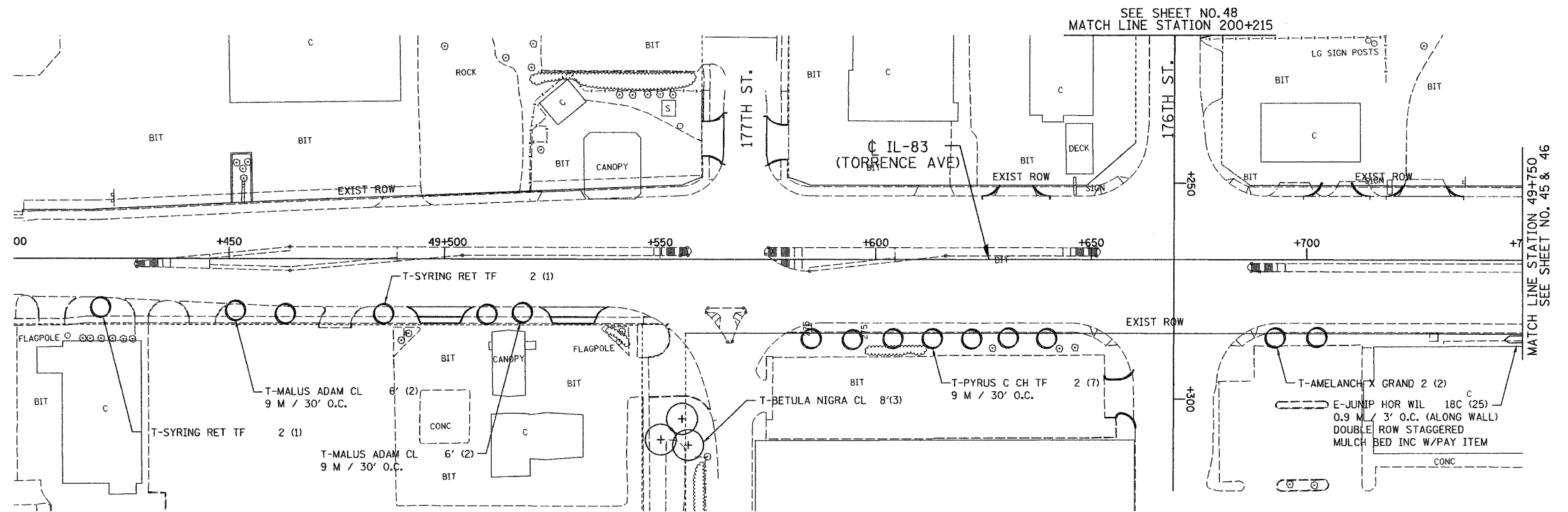
SCALE 1:500
DATE 12/13/06
DRAWN BY ACE/CAD
CHECKED BY TJW



12/12/2006
 3:01:06 PM
 G:\Project\20140801\CADD\Contract\LS\LS_33.rvt

ALL DIMENSIONS IN METERS EXCEPT PAVEMENT ITEMS AND UNLESS NOTED OTHERWISE

F.A.I. RTE. 80/94	SECTION 2003-106LS	COUNTY COOK	TOTAL SHEETS 88	SHEET NO. 47
STA. FED. ROAD DIST. NO.		TO STA. ILLINOIS FED. AID PROJECT		
CONTRACT NO. 62699				



LS83 - 34

ILLINOIS DEPARTMENT OF TRANSPORTATION
I-80/94/US 6
KINGERY-BORMAN EXPRESSWAY
BURNHAM ROAD TO US 41
LANDSCAPING PLAN
176TH PLACE

REVISIONS	
NAME	DATE

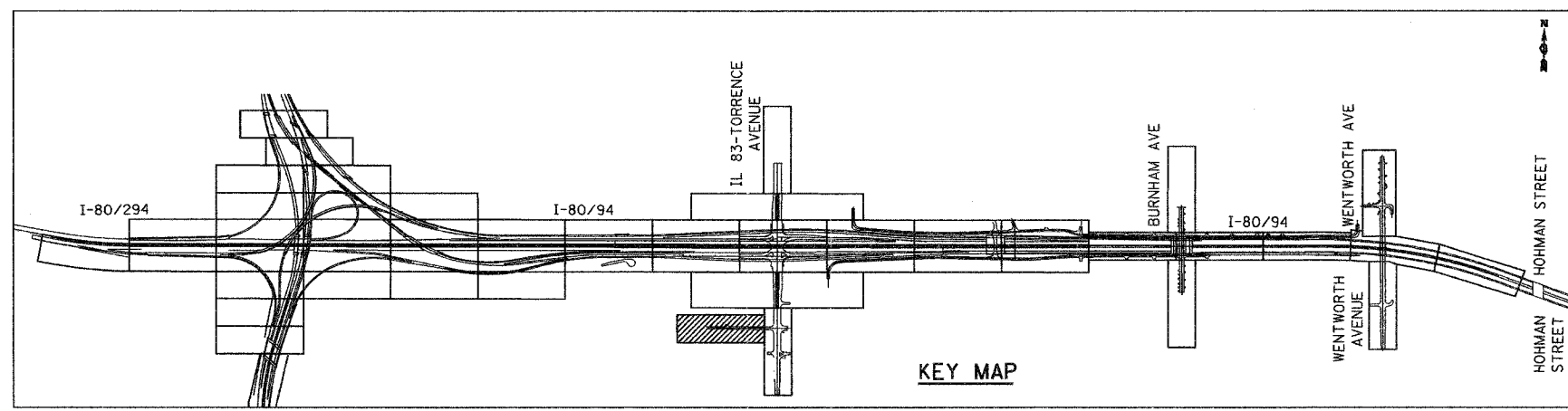
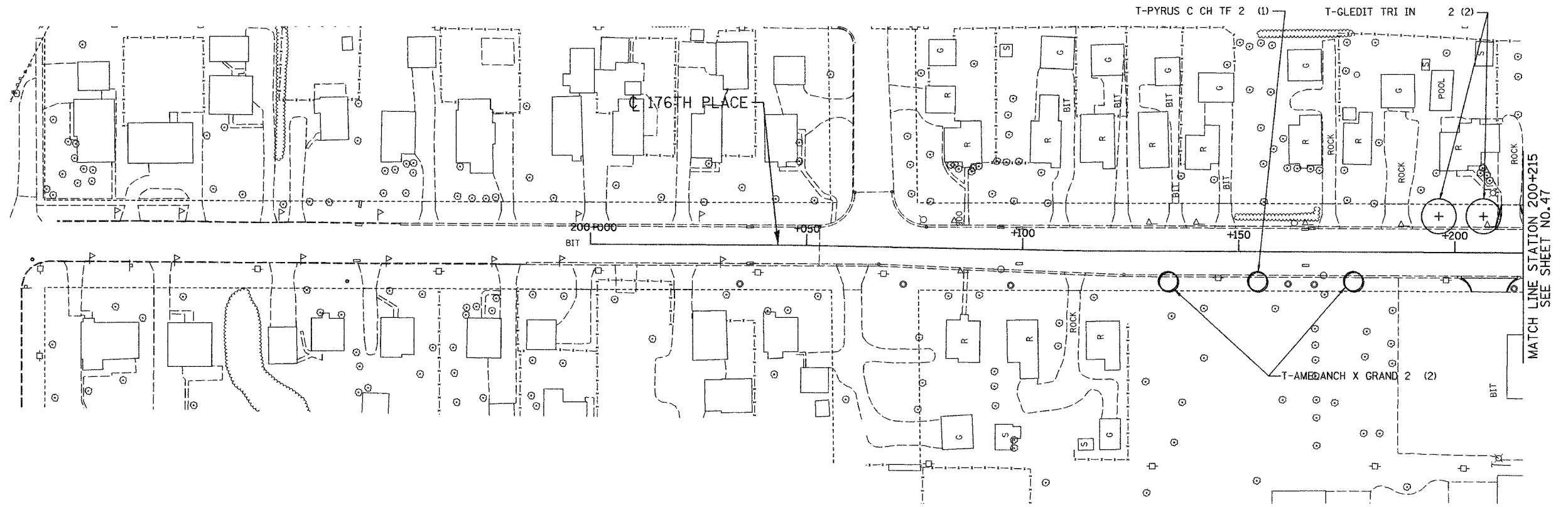
SCALE 1:500
DATE 12/13/06
DRAWN BY ACE/CAD
CHECKED BY TJW



12/12/2006
 3:07:24 PM
 G:\Project\2014\9801\CADD\Contract US LS 34.rvt

ALL DIMENSIONS IN METERS EXCEPT PAY ITEMS AND UNLESS NOTED OTHERWISE

F.A.I. RTE.	SECTION	COUNTY	TOTAL SHEETS	SHEET NO.
80/94	2003-106LS	COOK	88	48
STA.	TO STA.			
FED. ROAD DIST. NO.	ILLINOIS FED. AID PROJECT			
CONTRACT NO. 62699				



KEY MAP

LS83 - 35

REVISIONS	
NAME	DATE

ILLINOIS DEPARTMENT OF TRANSPORTATION
 I-80/94/US 6
 KINCERY-BORMAN EXPRESSWAY
 BURNHAM ROAD TO US 41
LANDSCAPING PLAN
176TH PLACE

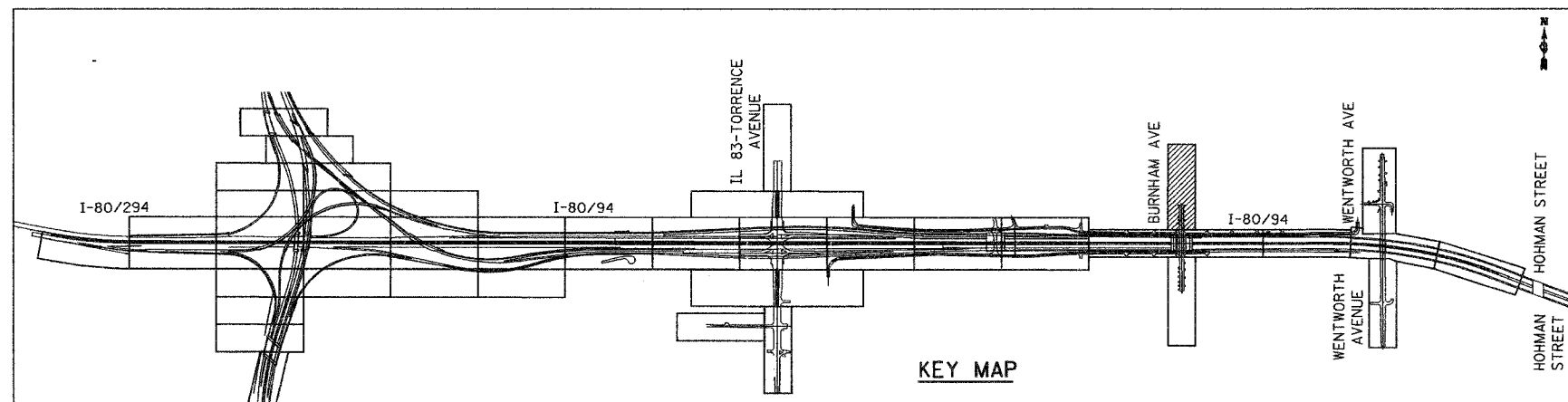
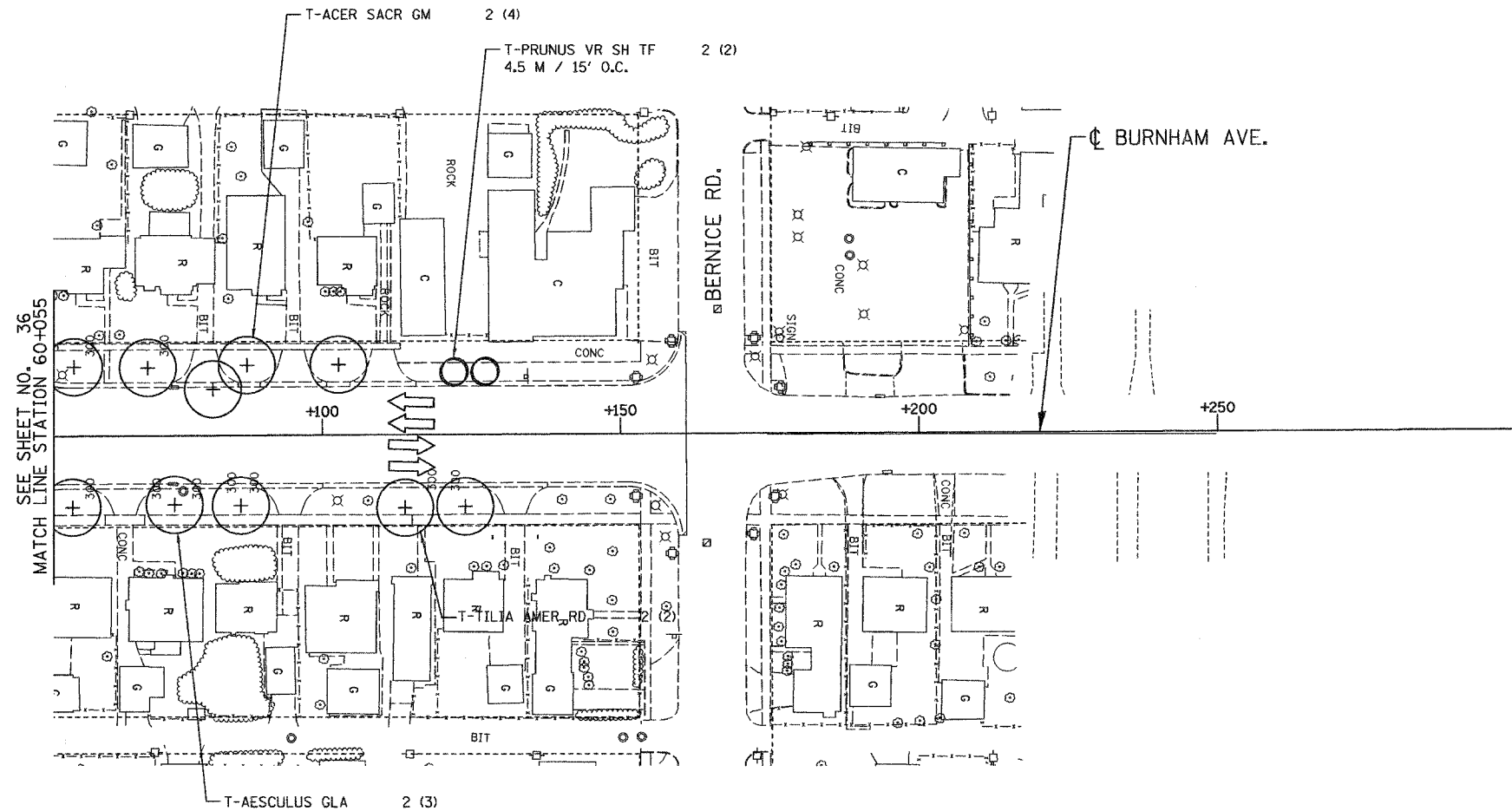
SCALE 1:500
 DATE 12/13/06
 DRAWN BY ACE/CAD
 CHECKED BY TJW



12/12/2006
 3:07:46 PM
 S:\Project\2074080\CADD\Contract LS\LS_35.rdb

ALL DIMENSIONS IN METERS EXCEPT PAVEMENT ITEMS AND UNLESS NOTED OTHERWISE

F.A.I. RTE.	SECTION	COUNTY	TOTAL SHEETS	SHEET NO.
80/94	2003-106LS	COOK	88	49
STA.	TO STA.			
FED. ROAD DIST. NO.	ILLINOIS FED. AID PROJECT			
CONTRACT NO. 62699				



KEY MAP

LSB - 36

REVISIONS	
NAME	DATE

ILLINOIS DEPARTMENT OF TRANSPORTATION
 I-80/94/US 6
 KINGERY-BORMAN EXPRESSWAY
 BURNHAM ROAD TO US 41
LANDSCAPING PLAN
BURNHAM AVENUE

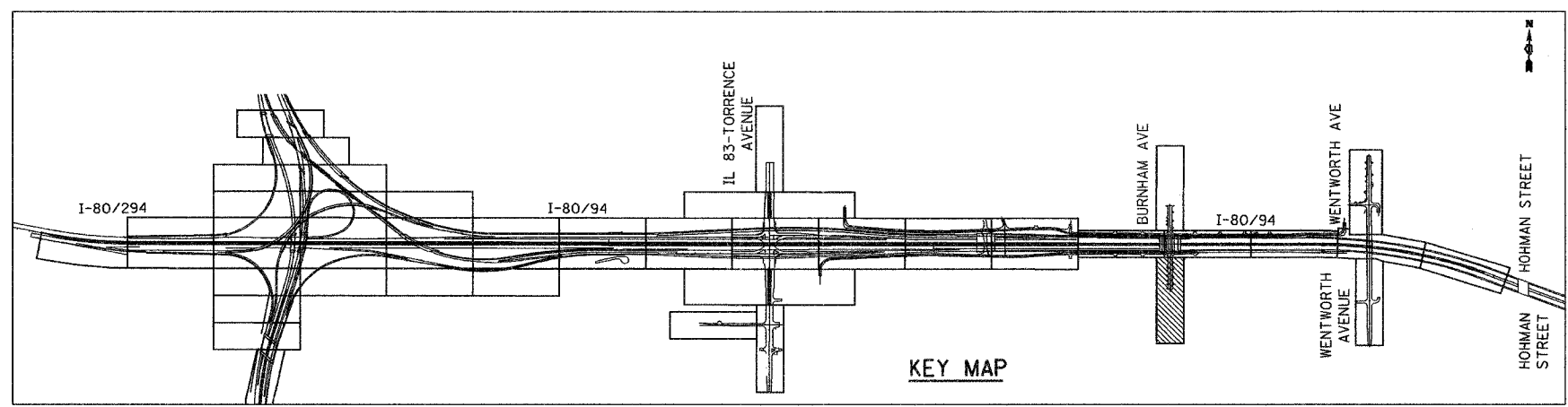
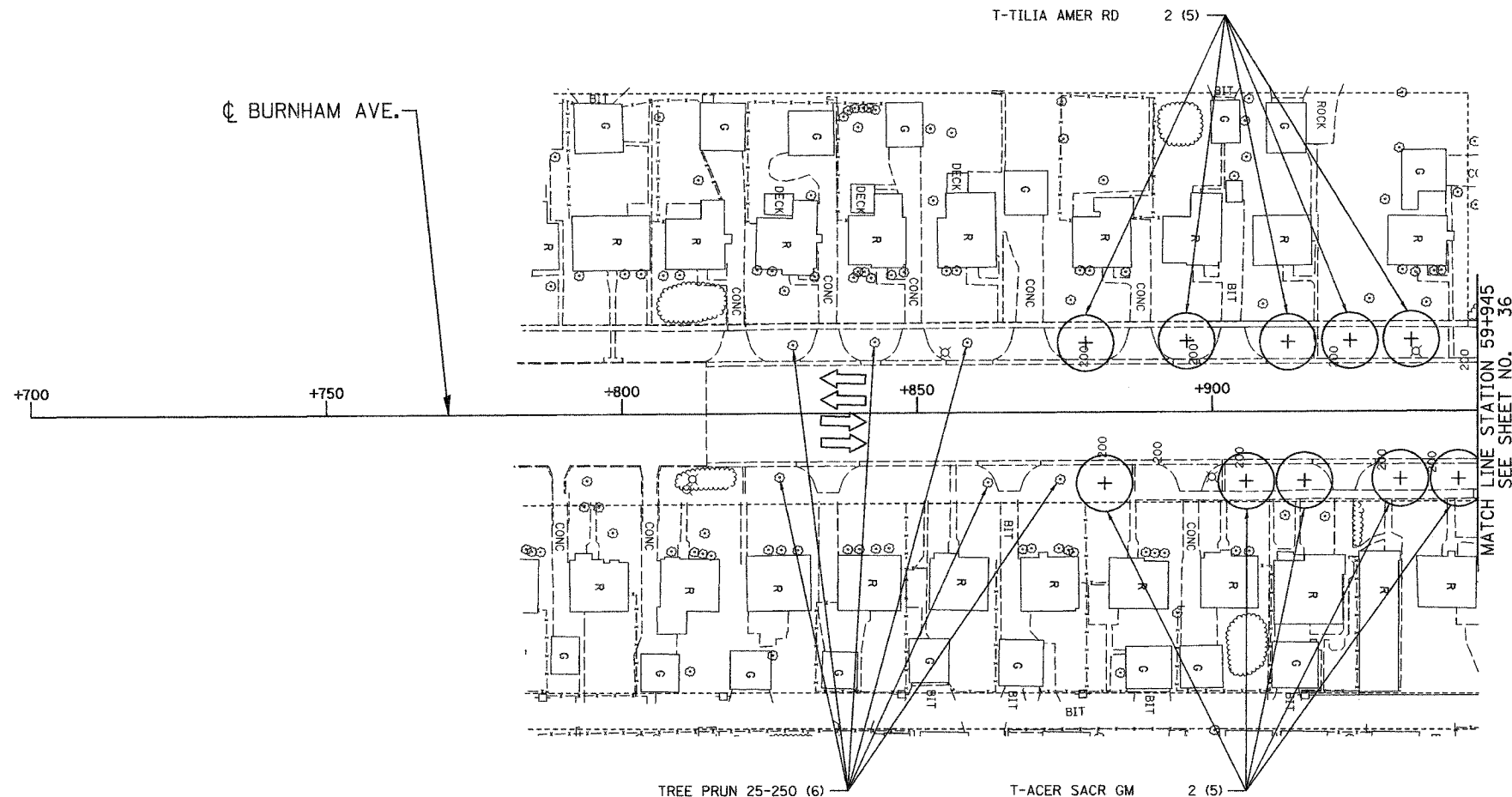
SCALE 1:500
 DATE 12/13/06
 DRAWN BY ACE/CAD
 CHECKED BY TJW



12/12/2006
 3:02:03 PM
 S:\Project\20140801\CADD\Contract\LSLS_36.dwg

ALL DIMENSIONS IN METERS EXCEPT PAY ITEMS AND UNLESS NOTED OTHERWISE

F.A.I. RTE.	SECTION	COUNTY	TOTAL SHEETS	SHEET NO.
80/94	2003-106LS	COOK	88	50
STA.	TO STA.			
FED. ROAD DIST. NO.	ILLINOIS	FED. AID PROJECT		
CONTRACT NO. 62699				



KEY MAP

LSB - 37

REVISIONS	
NAME	DATE

ILLINOIS DEPARTMENT OF TRANSPORTATION
 I-80/94/US 6
 KINGERY-BORMAN EXPRESSWAY
 BURNHAM ROAD TO US 41
LANDSCAPING PLAN
BURNHAM AVENUE

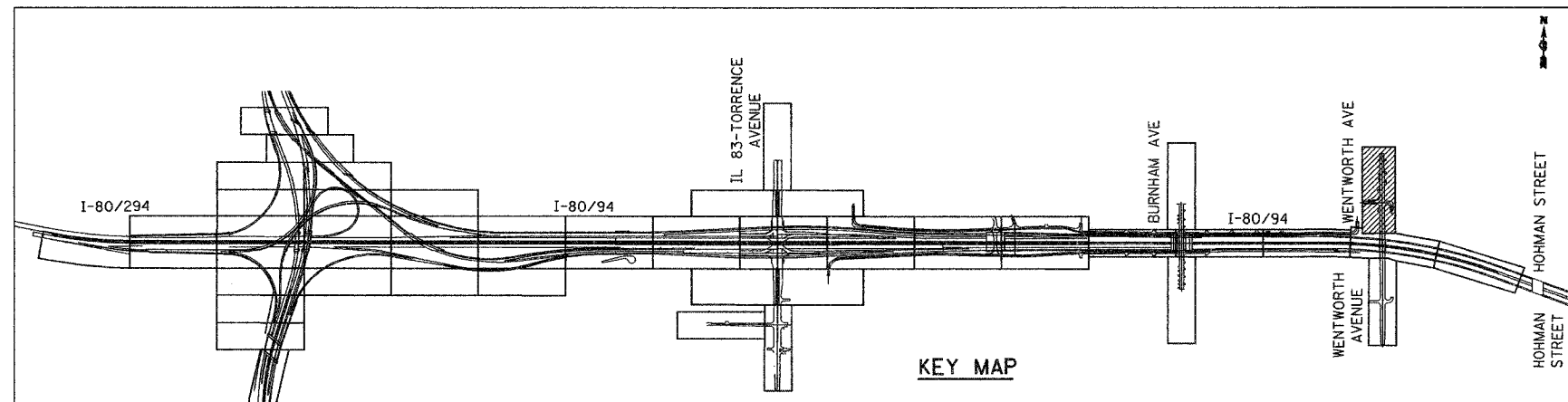
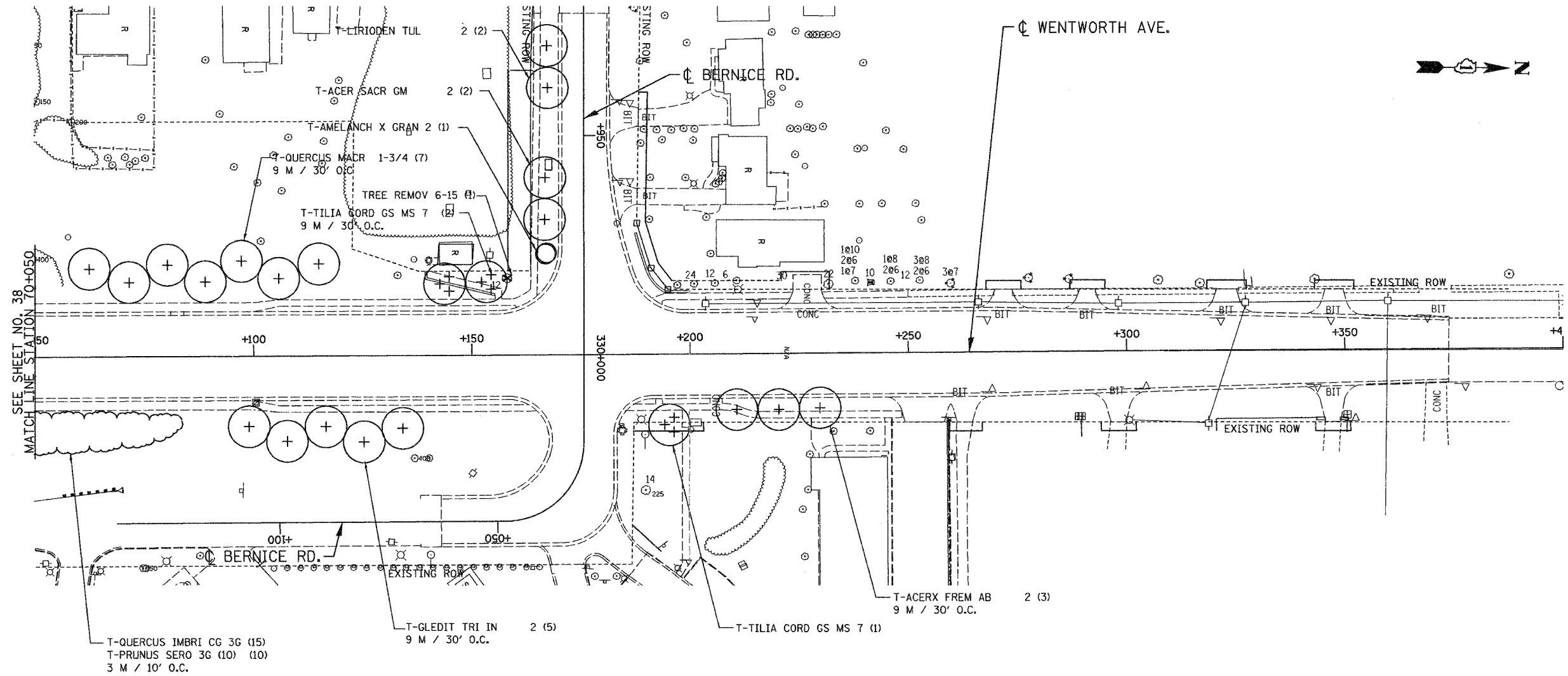
SCALE 1:500
 DATE 12/13/06
 DRAWN BY ACE/CAD
 CHECKED BY TJW



12/12/2006
 3:02:27 PM
 G:\Project\20746801\CADD\Contract LS LS_37.rvt

ALL DIMENSIONS IN METERS EXCEPT PAY ITEMS AND UNLESS NOTED OTHERWISE

F.A.I. RTE.	SECTION	COUNTY	TOTAL SHEETS	SHEET NO.
80/94	2003-106LS	COOK	88	51
STA.	TO STA.			
FED. ROAD DIST. NO.	ILLINOIS FED. AID PROJECT			
CONTRACT NO. 62639				



LSW - 38

ILLINOIS DEPARTMENT OF TRANSPORTATION
I-80/94/US 6
KINGERY-BORMAN EXPRESSWAY
BURNHAM ROAD TO US 41
LANDSCAPING PLAN
WENTWORTH AVENUE

REVISIONS	
NAME	DATE

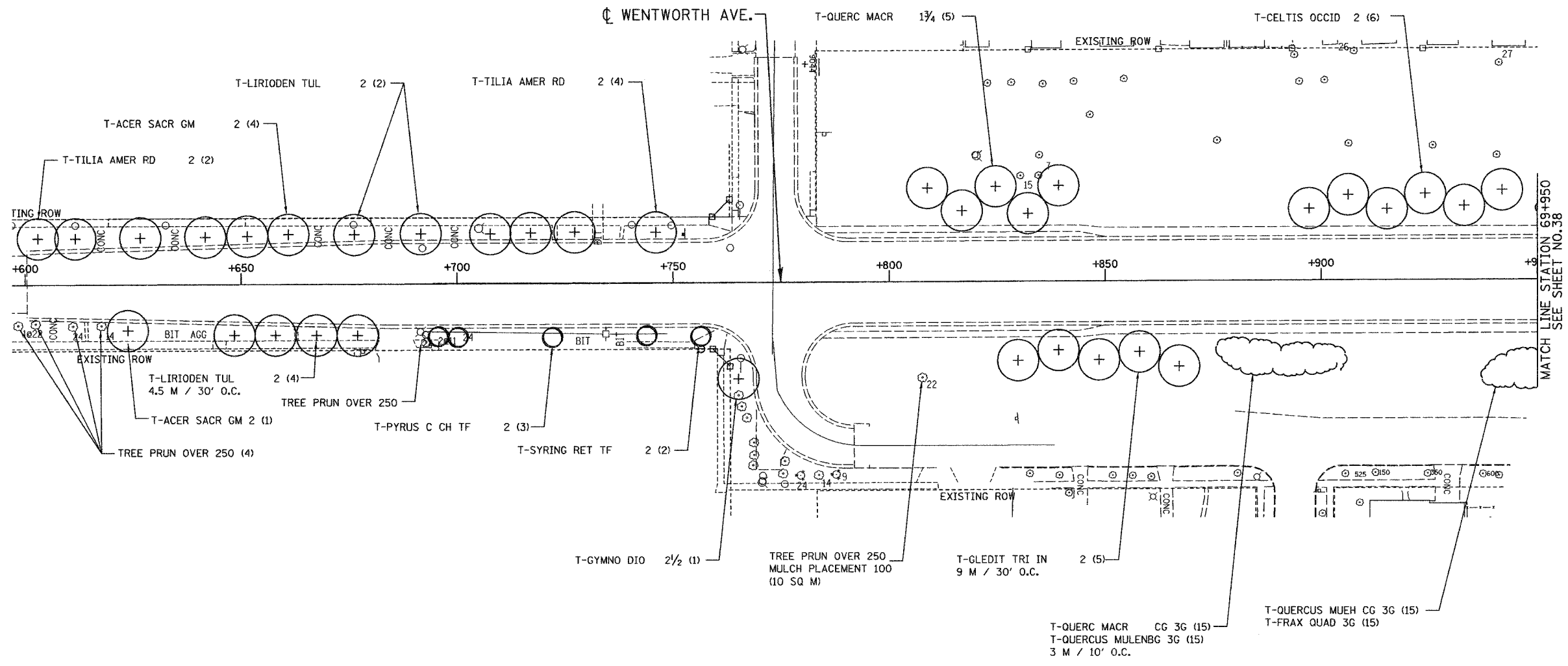
SCALE 1:500
DATE 12/13/06
DRAWN BY ACE/CAD
CHECKED BY TJW



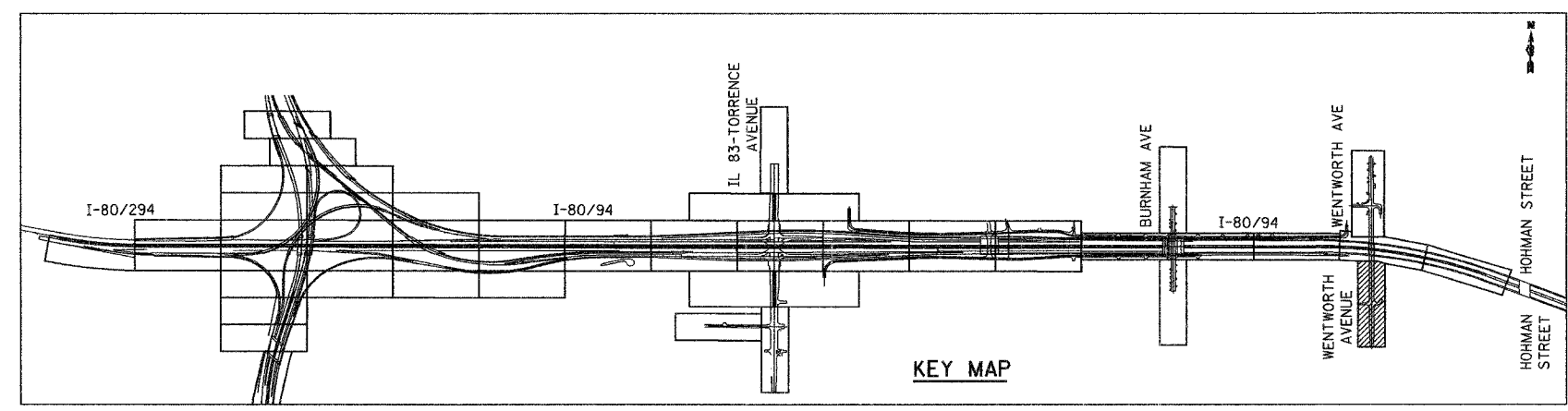
12/12/2006
 3:02:37 PM
 S:\Project\1204000\CADD\Contract LS LS 38.rvt

ALL DIMENSIONS IN METERS EXCEPT PAY ITEMS AND UNLESS NOTED OTHERWISE

F.A.I. RTE.	SECTION	COUNTY	TOTAL SHEET SHEETS NO.
80/94	2003-106LS	COOK	88 52
STA.	TO STA.		
FED. ROAD DIST. NO.	ILLINOIS FED. AID PROJECT		
CONTRACT NO. 62699			



MATCH LINE STATION 69+950 SEE SHEET NO. 38



KEY MAP

REVISIONS	
NAME	DATE

ILLINOIS DEPARTMENT OF TRANSPORTATION
I-80/94/US 6
KINGERY-BORMAN EXPRESSWAY
BURNHAM ROAD TO US 41
LANDSCAPING PLAN
WENTWORTH AVENUE

SCALE 1:500 DRAWN BY ACE/CAD
DATE 12/13/06 CHECKED BY TJW



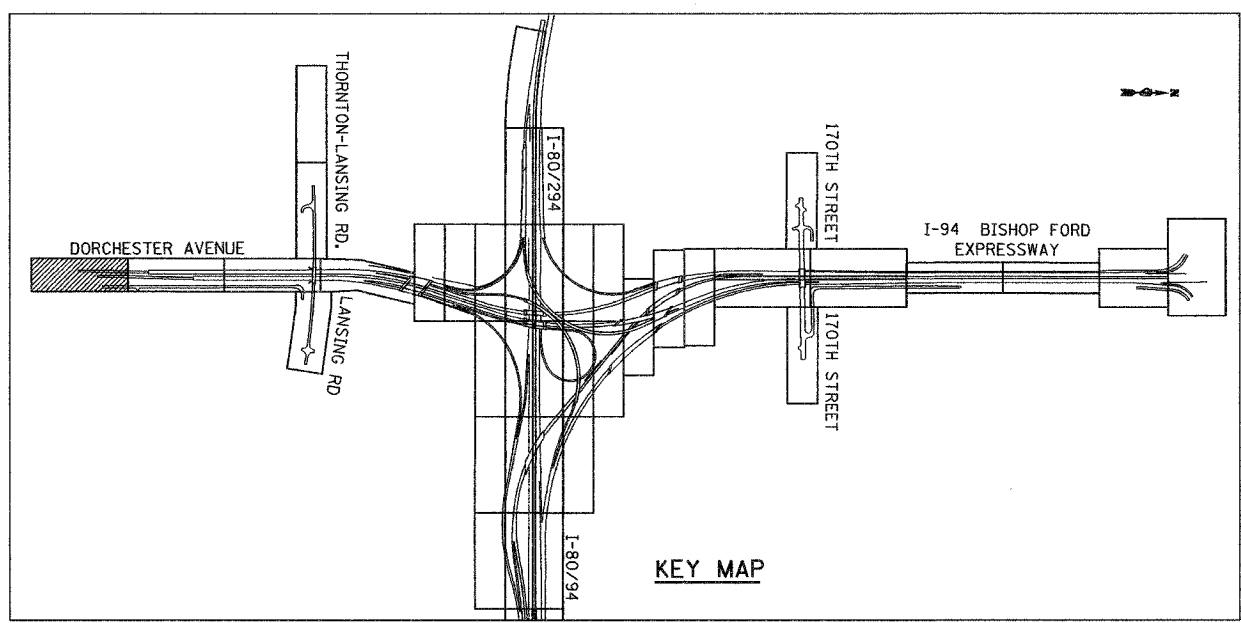
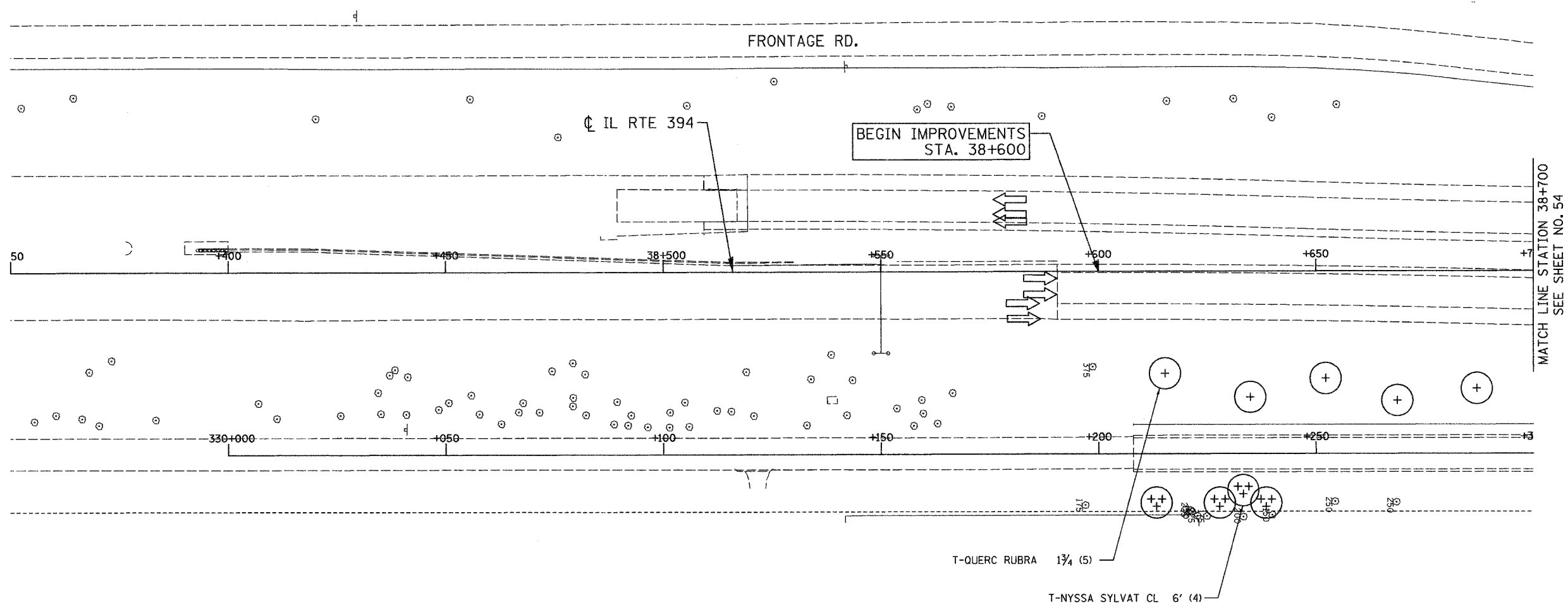
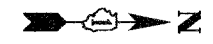
12/27/06
9:32:17 AM
E:\Project\20040801\CADD\Contract.LS_LS_38.rws
TJW

LSW - 39

I:\VAD\Contract.LS\LS_38.rws 12/27/06 9:32:17 AM

ALL DIMENSIONS IN METERS EXCEPT PAY ITEMS AND UNLESS NOTED OTHERWISE

F.A.I. RTE.	SECTION	COUNTY	TOTAL SHEETS	SHEET NO.
80/94	2003-106LS	COOK	88	53
STA.	TO STA.			
FED. ROAD DIST. NO.	ILLINOIS FED. AID PROJECT			
CONTRACT NO. 62699				



LSNS - 40

REVISIONS	
NAME	DATE

ILLINOIS DEPARTMENT OF TRANSPORTATION
 I-80/94/US 6
 KINGERY-BORMAN EXPRESSWAY
 BURNHAM ROAD TO US 41
LANDSCAPING PLAN
 IL RTE 394

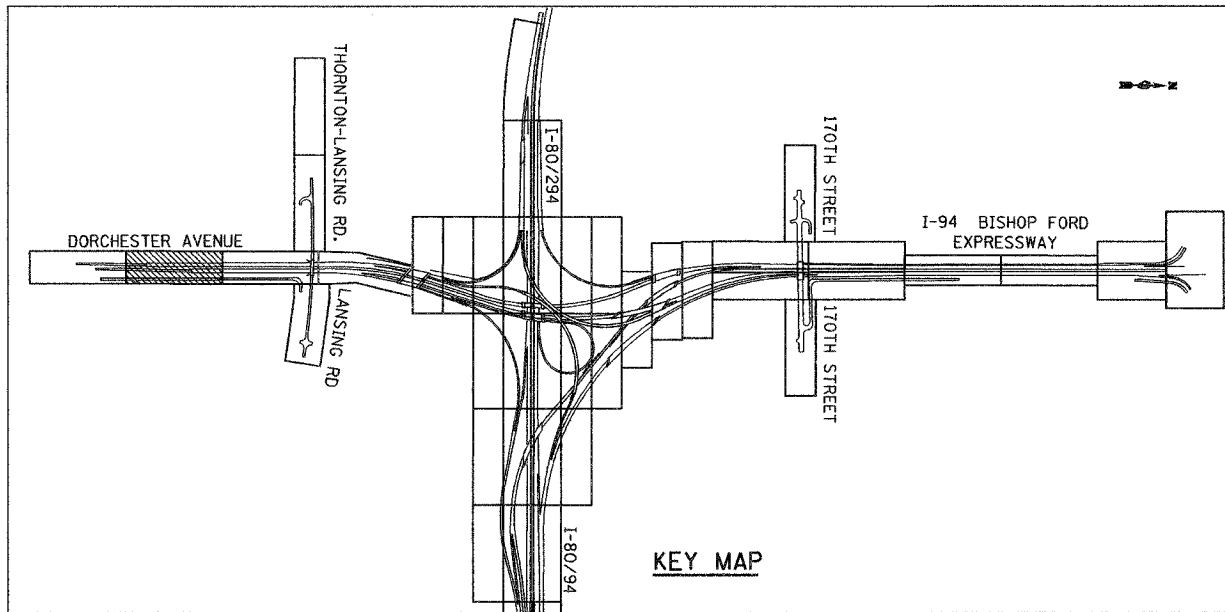
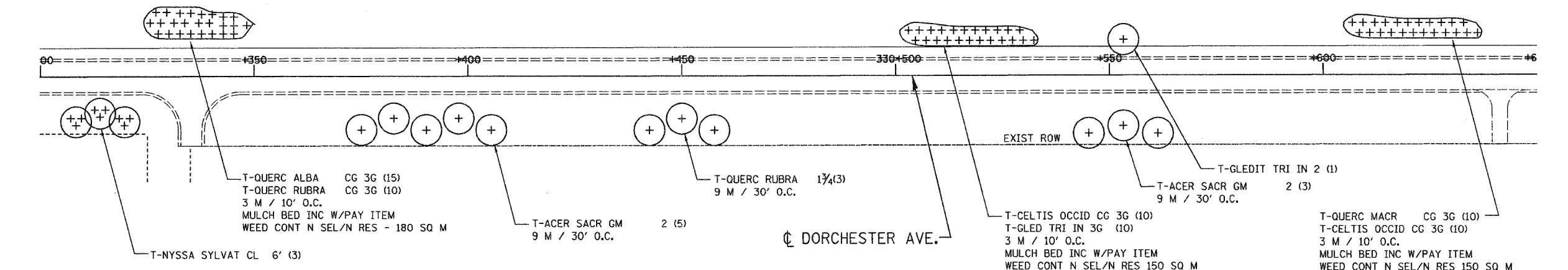
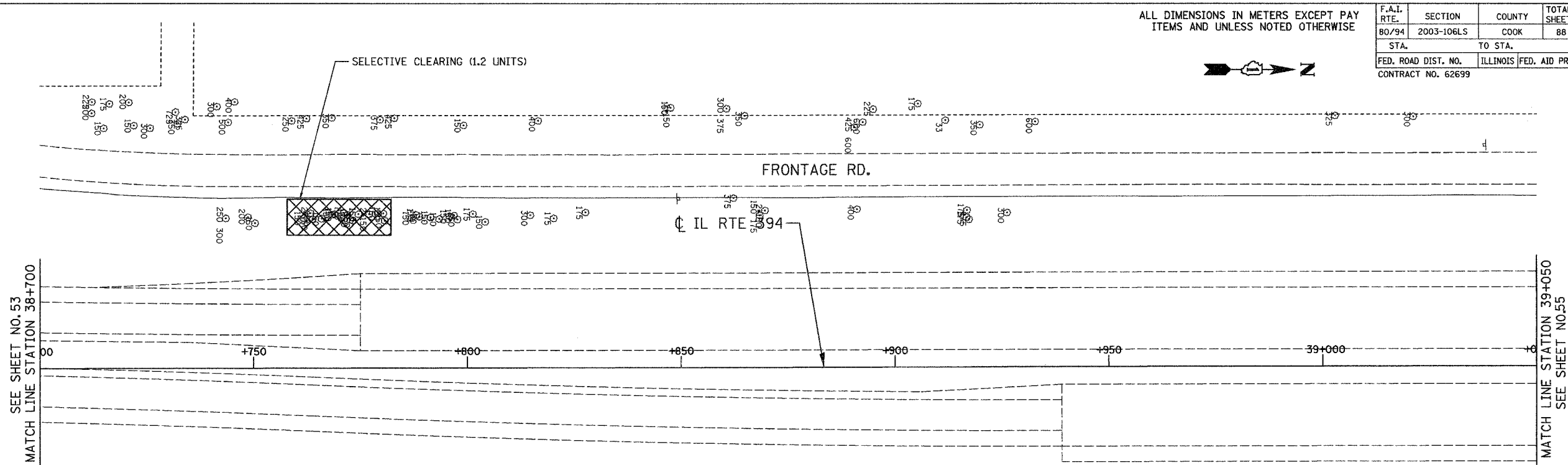
SCALE 1:500
 DATE 12/13/06

DRAWN BY ACE/CAD
 CHECKED BY TJW

12/12/06 3:05:21 PM g:\project\204480\CADD\Contract LS US 40.rds

ALL DIMENSIONS IN METERS EXCEPT PAY ITEMS AND UNLESS NOTED OTHERWISE

F.A.I. RTE.	SECTION	COUNTY	TOTAL SHEETS	SHEET NO.
80/94	2003-106LS	COOK	88	54
STA.	TO STA.			
FED. ROAD DIST. NO.	ILLINOIS FED. AID PROJECT			
CONTRACT NO. 62699				



LSNS - 41

REVISIONS	
NAME	DATE

ILLINOIS DEPARTMENT OF TRANSPORTATION
I-80/94/US 6
KINGERY-BORMAN EXPRESSWAY
BURNHAM ROAD TO US 41
LANDSCAPING PLAN
IL RTE 394

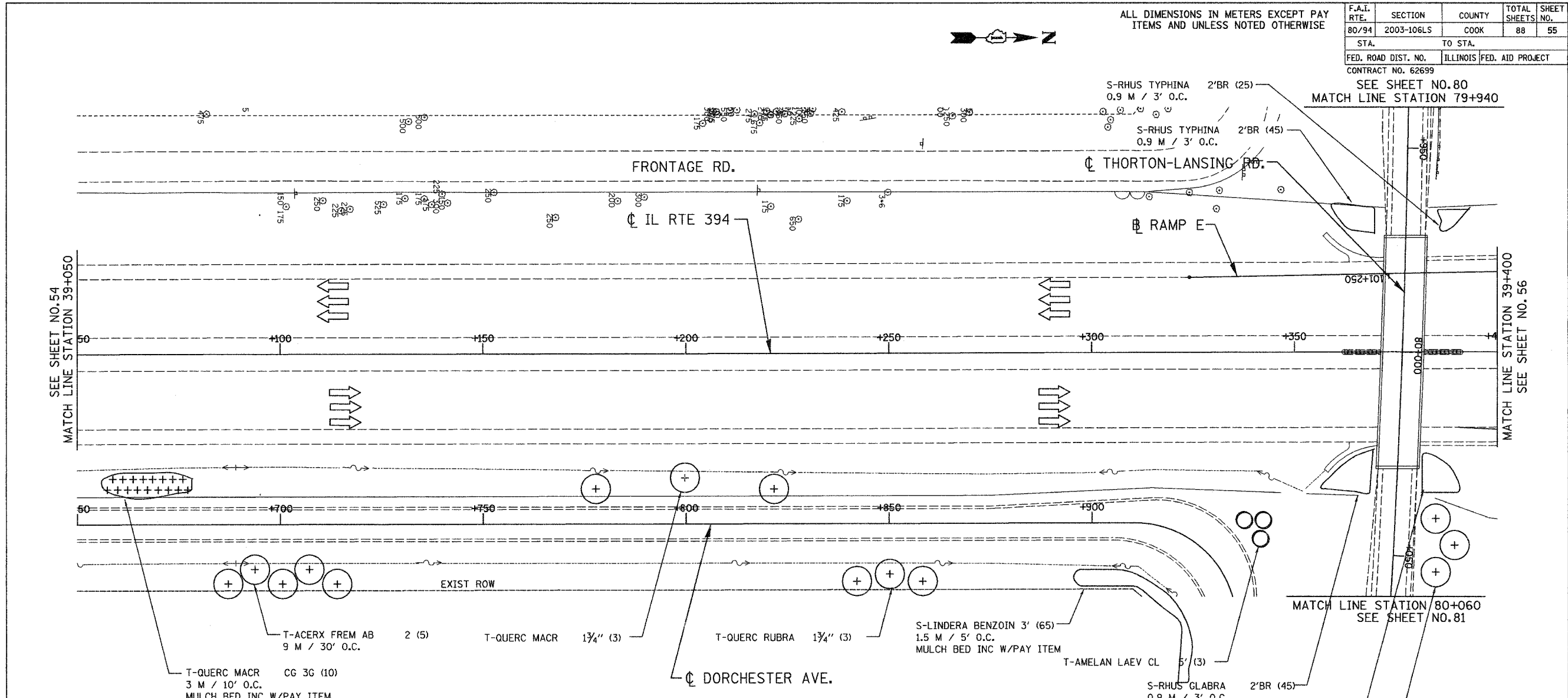
SCALE 1:500
DATE 12/13/06
DRAWN BY ACE/CAD
CHECKED BY TJW



12/13/2006
 3:05:56 PM
 E:\Project\2044801\CADD\Contract LS US 41.rvt

ALL DIMENSIONS IN METERS EXCEPT PAY ITEMS AND UNLESS NOTED OTHERWISE

F.A.I. RTE.	SECTION	COUNTY	TOTAL SHEETS	SHEET NO.
80/94	2003-106LS	COOK	88	55
STA.	TO STA.			
FED. ROAD DIST. NO.	ILLINOIS FED. AID PROJECT			
CONTRACT NO. 62699				



SEE SHEET NO. 54
MATCH LINE STATION 39+050

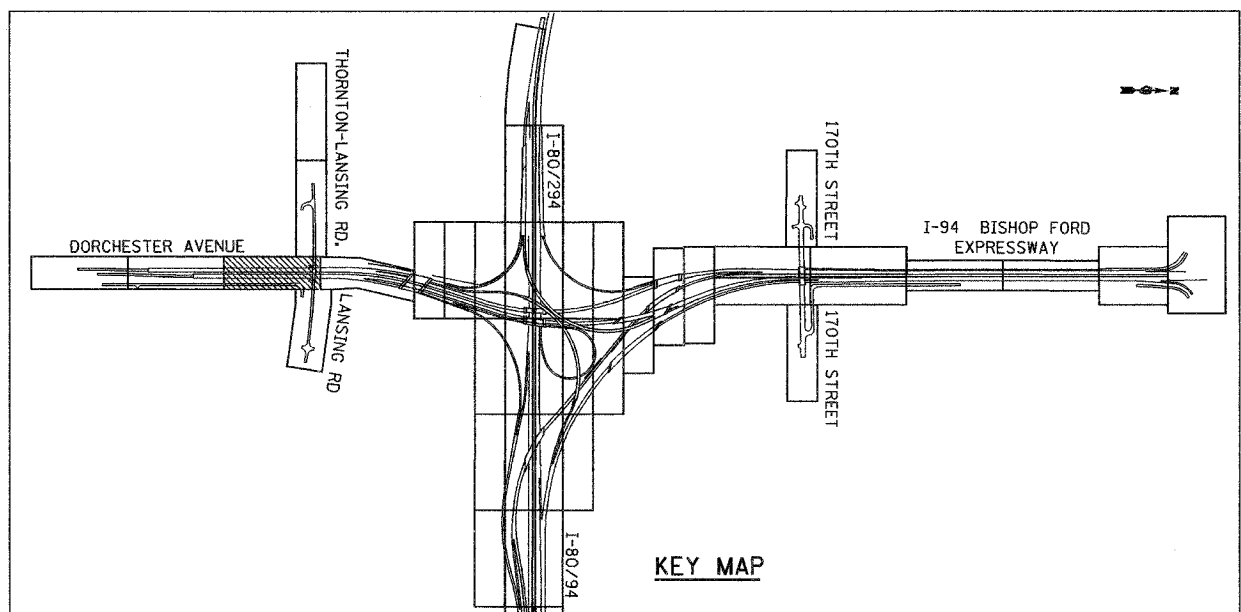
MATCH LINE STATION 39+400
SEE SHEET NO. 56

SEE SHEET NO. 80
MATCH LINE STATION 79+940

MATCH LINE STATION 80+060
SEE SHEET NO. 81

T-QUERC MACR CG 3G (10)
3 M / 10' O.C.
MULCH BED INC W/PAY ITEM
WEED CONT N SEL/N RES 75 SQ M

S-LINDERA BENZOIN 3' (65)
1.5 M / 5' O.C.
MULCH BED INC W/PAY ITEM



LSNS - 42

ILLINOIS DEPARTMENT OF TRANSPORTATION
I-80/94/US 6
KINGERY-BORMAN EXPRESSWAY
BURNHAM ROAD TO US 41
LANDSCAPING PLAN
IL RT 394

REVISIONS	
NAME	DATE

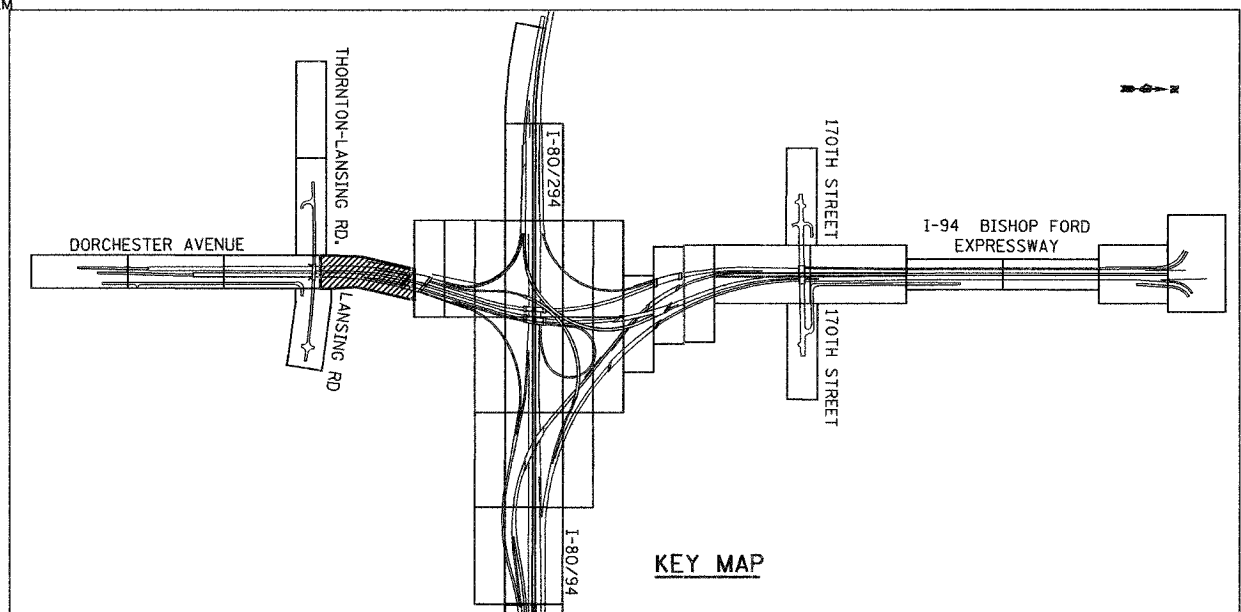
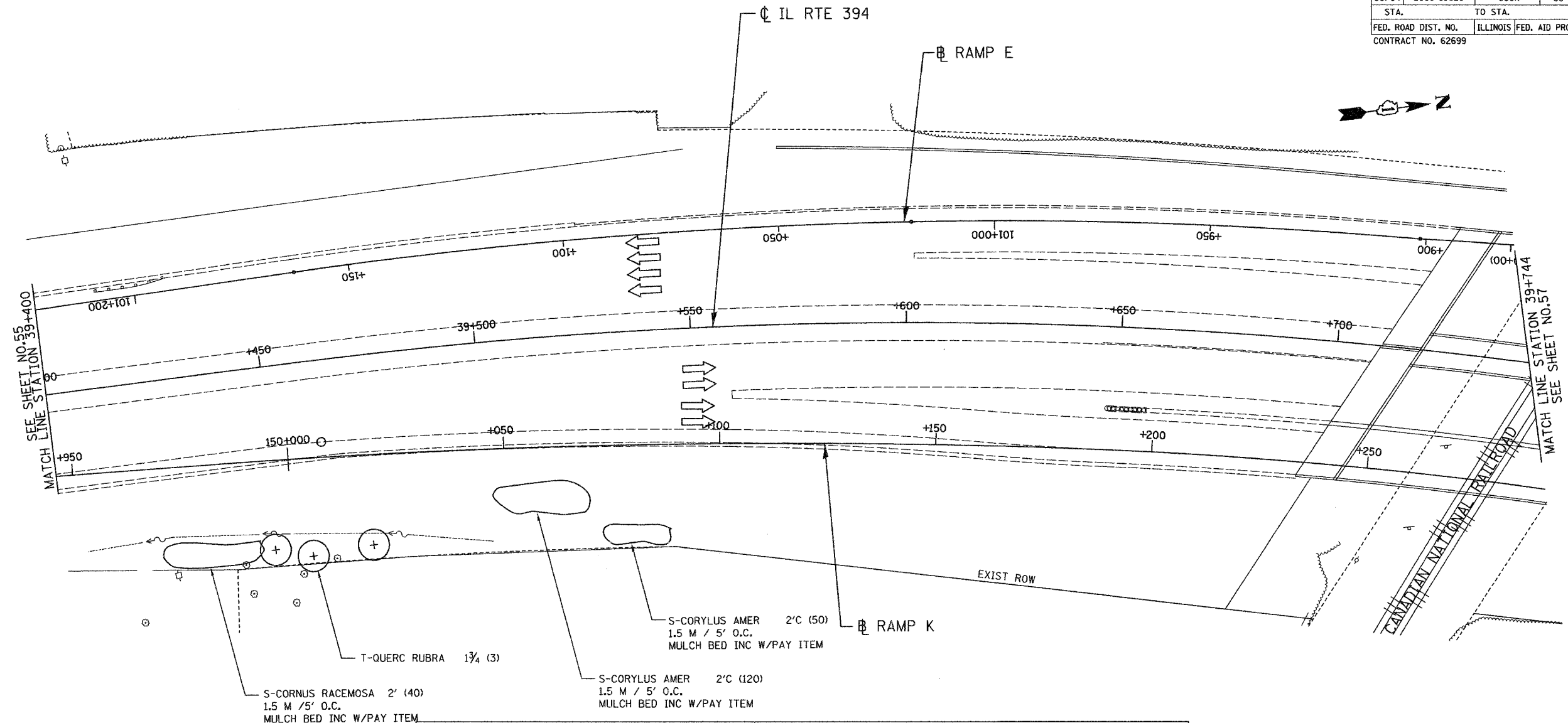
SCALE 1:500
DATE 12/13/06
DRAWN BY ACE/CAD
CHECKED BY TJW



12/13/06
3:04:19 PM
S:\Project\2014\801\CADD\Contract LSUS 42.rvt

ALL DIMENSIONS IN METERS EXCEPT PAY ITEMS AND UNLESS NOTED OTHERWISE

F.A.I. RTE.	SECTION	COUNTY	TOTAL SHEETS	SHEET NO.
80/94	2003-106LS	COOK	88	56
STA.	TO STA.			
FED. ROAD DIST. NO.	ILLINOIS FED. AID PROJECT			
CONTRACT NO. 62699				



LSNS - 43

REVISIONS	
NAME	DATE

ILLINOIS DEPARTMENT OF TRANSPORTATION
 I-80/94/US 6
 KINGERY-BORMAN EXPRESSWAY
 BURNHAM ROAD TO US 41
LANDSCAPING PLAN
IL RTE 394

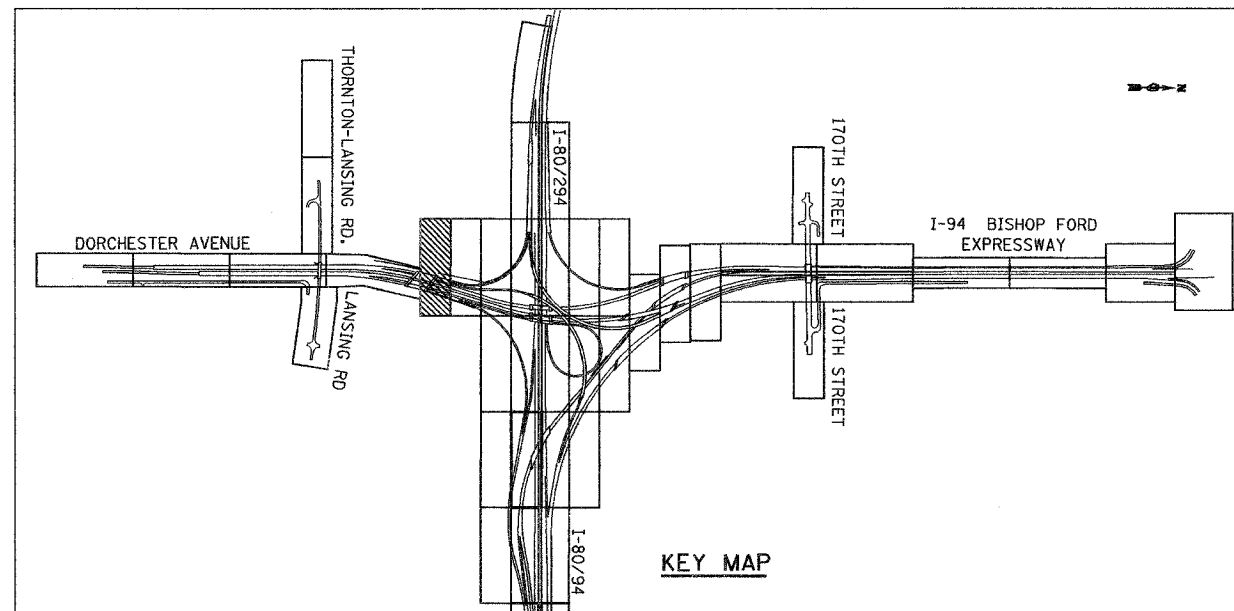
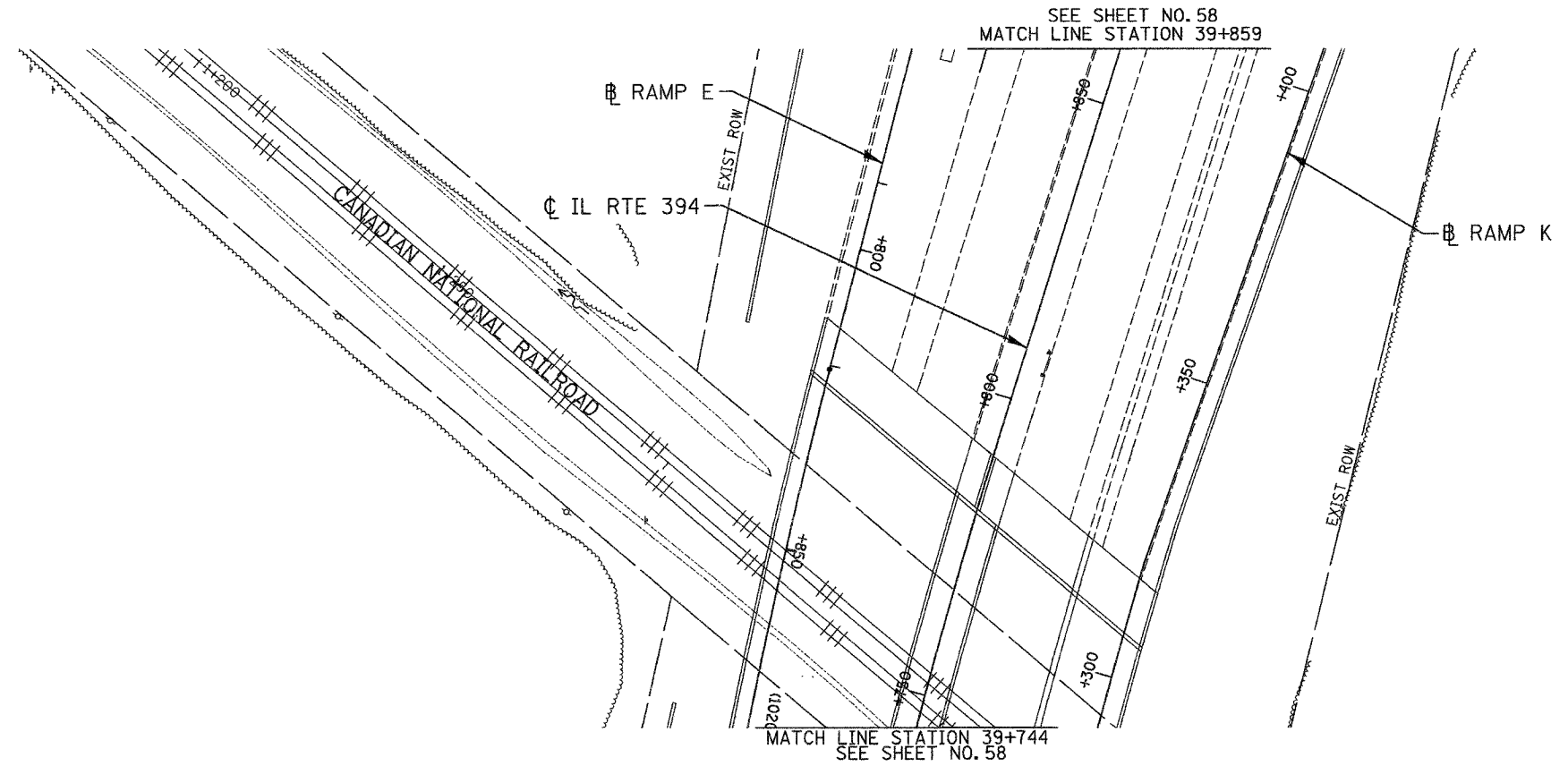
SCALE 1:500
 DATE 12/13/06

DRAWN BY ACE/CAD
 CHECKED BY TJW

12/13/2006
 3:06:43 PM
 F:\project\2074080\CADD\Contract\LS\LS-43.rds

ALL DIMENSIONS IN METERS EXCEPT PAY ITEMS AND UNLESS NOTED OTHERWISE

F.A.I. RTE.	SECTION	COUNTY	TOTAL SHEETS	SHEET NO.
80/94	2003-106LS	COOK	88	57
STA.	TO STA.			
FED. ROAD DIST. NO.	ILLINOIS FED. AID PROJECT			
CONTRACT NO. 62699				



NO CONTRACT WORK ON THIS SHEET

LSNS - 44

ILLINOIS DEPARTMENT OF TRANSPORTATION
 I-80/94/US 6
 KINGERY-BORMAN EXPRESSWAY
 BURNHAM ROAD TO US 41
LANDSCAPING PLAN
 IL RTE 394

SCALE 1:500
 DATE 12/13/06

DRAWN BY ACE/CAD
 CHECKED BY TJW

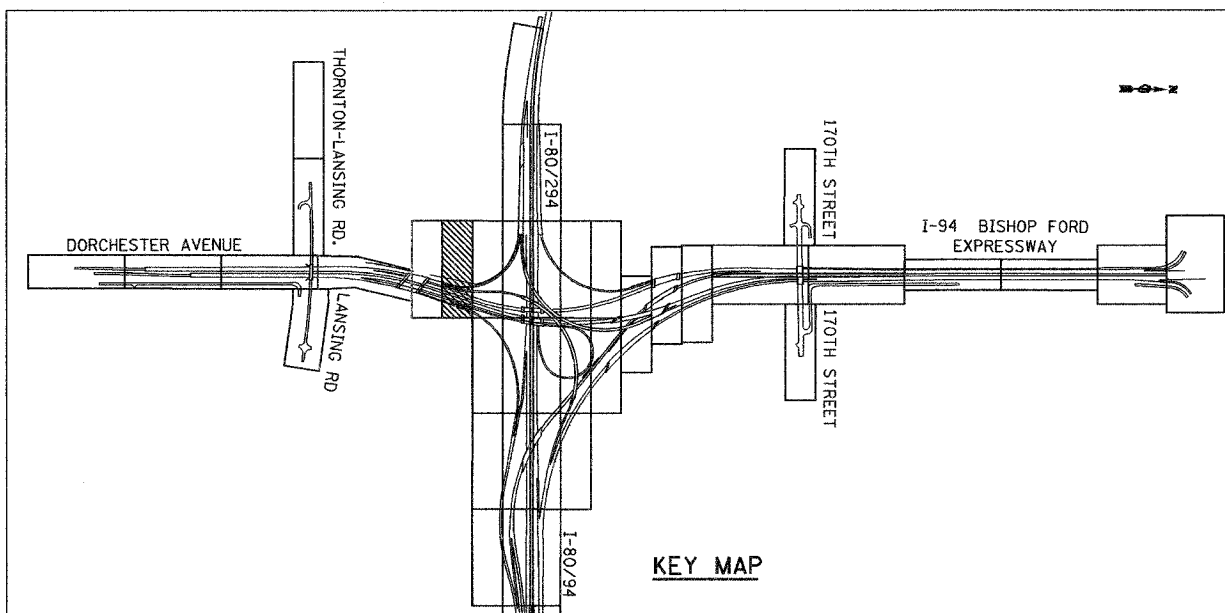
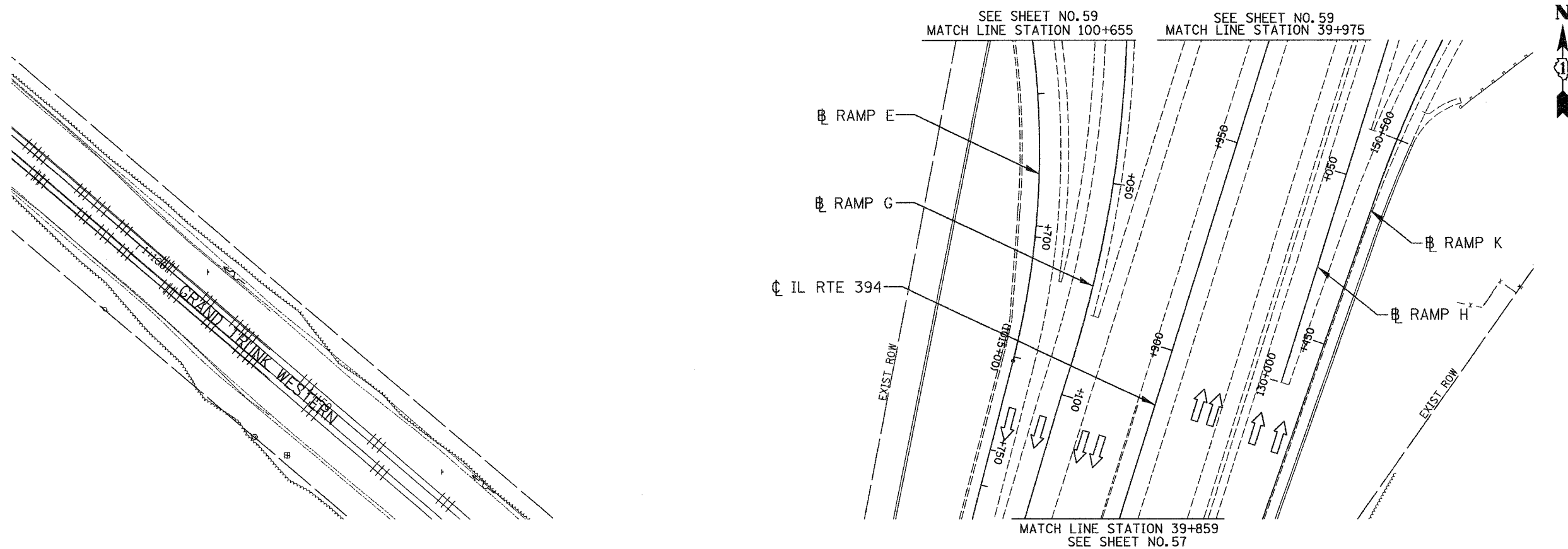
AMERICAN
 CONSULTING ENGINEERS

REVISIONS	
NAME	DATE

2882006
 C:\PROJECT\2014\0801\CADD\Contract.LS\LS_44.rdb

ALL DIMENSIONS IN METERS EXCEPT PAV
ITEMS AND UNLESS NOTED OTHERWISE

F.A.I. RTE. 80/94	SECTION 2003-106LS	COUNTY COOK	TOTAL SHEETS 88	SHEET NO. 58
STA. FED. ROAD DIST. NO.		TO STA. ILLINOIS FED. AID PROJECT		
CONTRACT NO. 62699				



**NO CONTRACT WORK
ON THIS SHEET**

LSNS - 45

ILLINOIS DEPARTMENT OF TRANSPORTATION
I-80/94/US 6
KINGERY-BORMAN EXPRESSWAY
BURNHAM ROAD TO US 41
**LANDSCAPING PLAN
IL RTE 394**

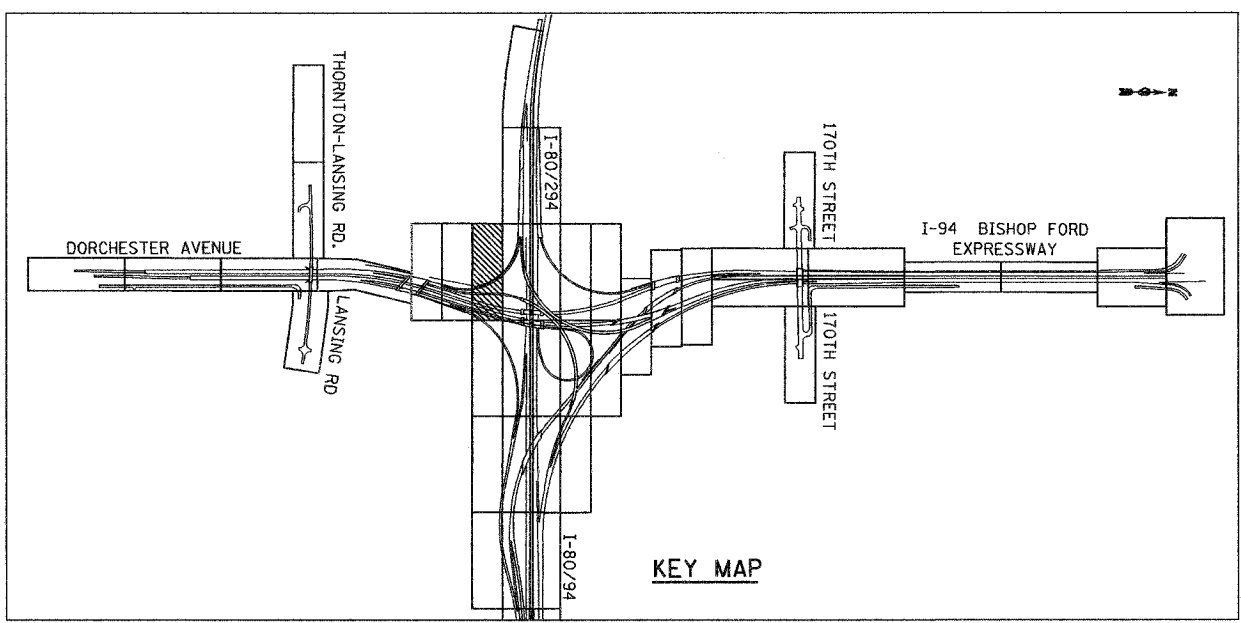
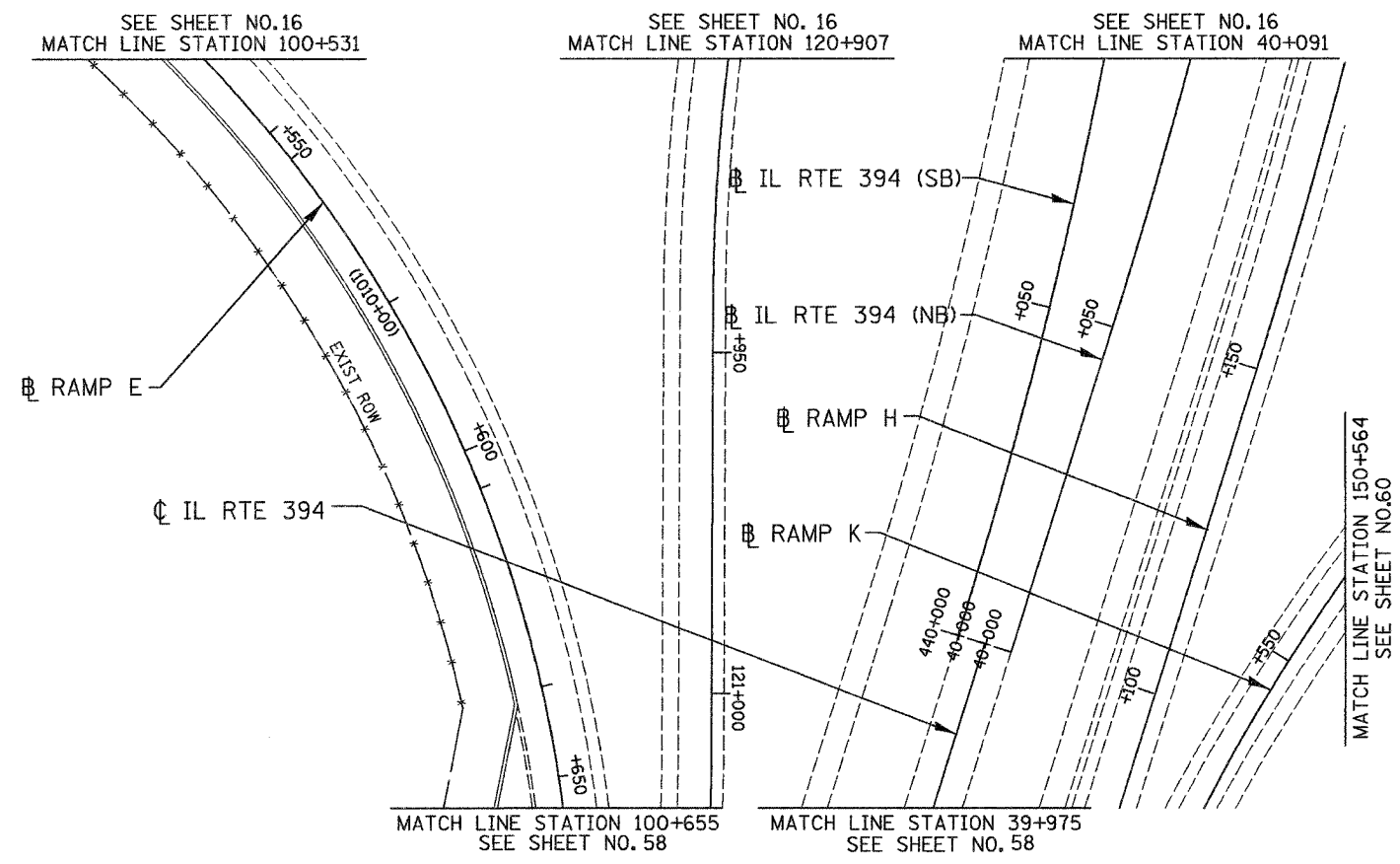
REVISIONS	
NAME	DATE

SCALE 1:500
DATE 12/13/06
DRAWN BY ACE/CAD
CHECKED BY TJW



ALL DIMENSIONS IN METERS EXCEPT PAVEMENT ITEMS AND UNLESS NOTED OTHERWISE

F.A.I. RTE.	SECTION	COUNTY	TOTAL SHEETS	SHEET NO.
80/94	2003-106LS	COOK	88	59
STA.	TO STA.			
FED. ROAD DIST. NO.	ILLINOIS FED. AID PROJECT			
CONTRACT NO. 62699				



NO CONTRACT WORK ON THIS SHEET

LSNS - 46

ILLINOIS DEPARTMENT OF TRANSPORTATION
 I-80/94/US 6
 KINGERY-BORMAN EXPRESSWAY
 BURNHAM ROAD TO US 41
LANDSCAPING PLAN
 IL RTE 394

REVISIONS	
NAME	DATE

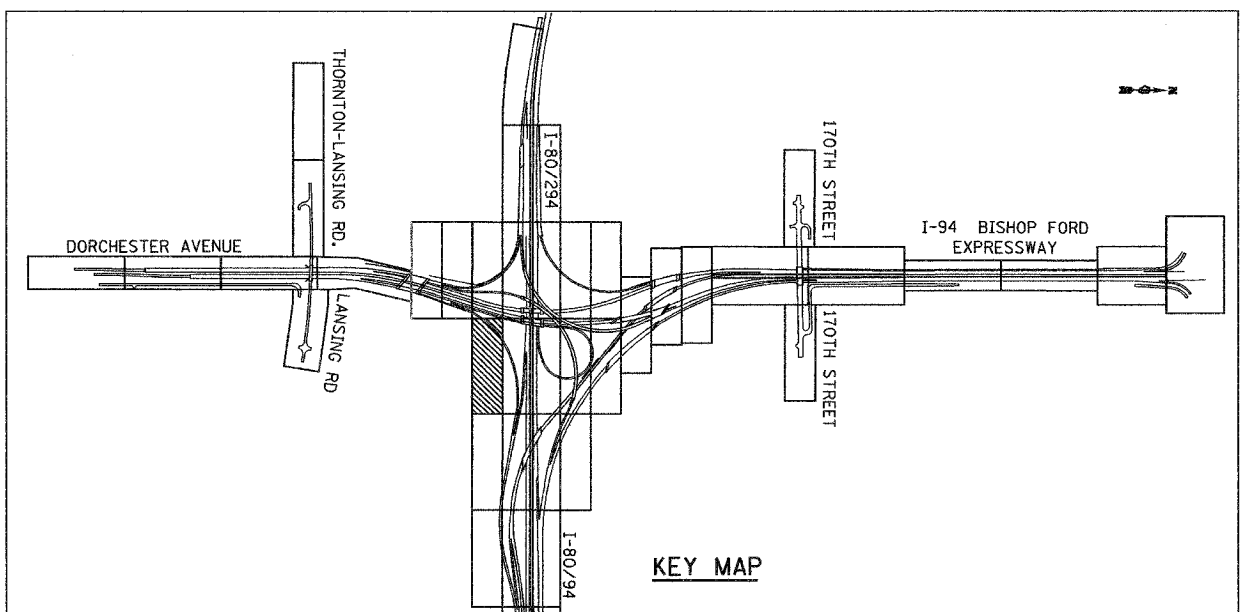
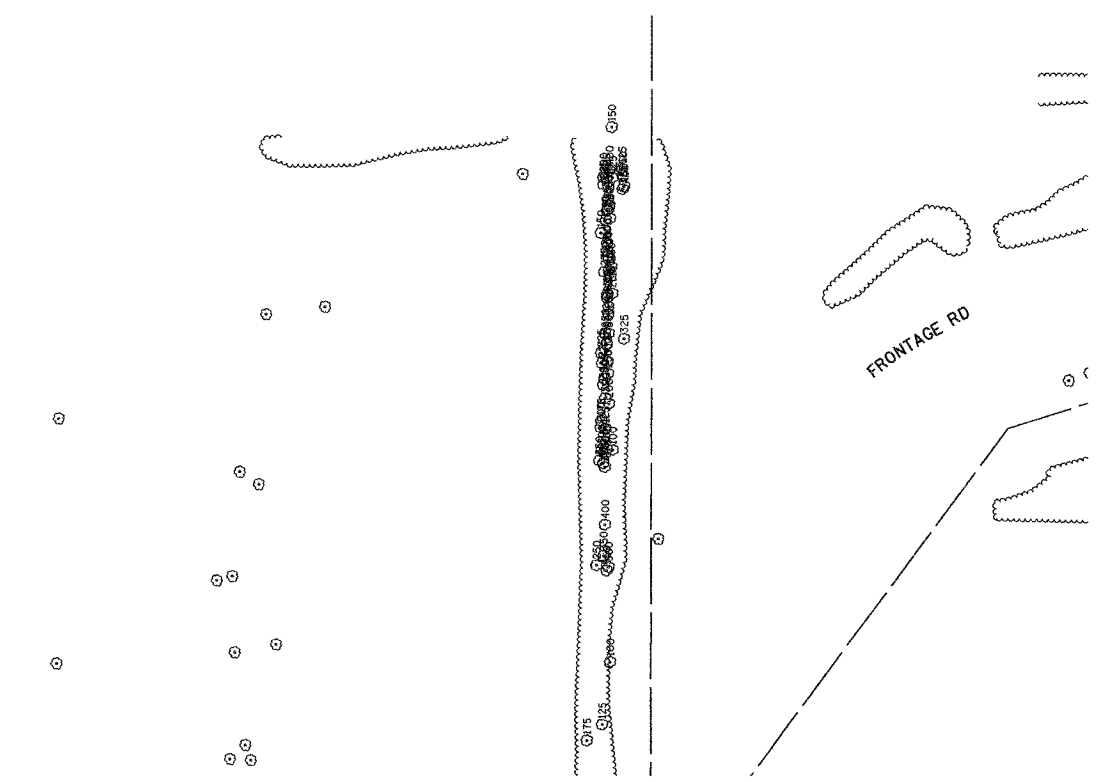
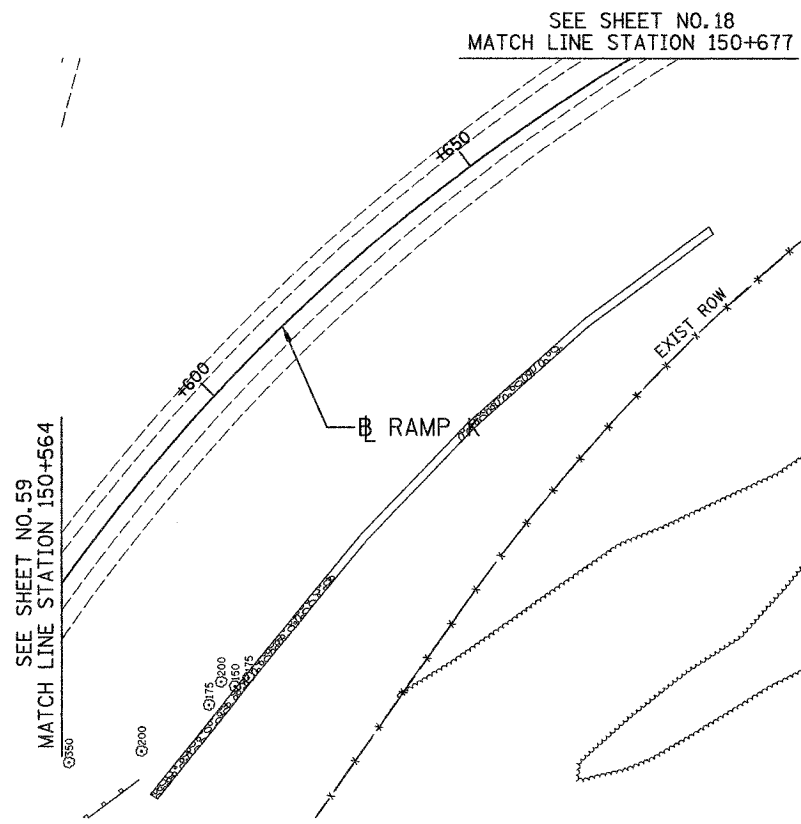
SCALE 1:500
 DATE 12/13/06
 DRAWN BY ACE/CAD
 CHECKED BY TJW



12/8/2006 11:39:52 AM C:\PROJECT\2014\801\CADD\Contract LS\LS_46.crb

ALL DIMENSIONS IN METERS EXCEPT PAY ITEMS AND UNLESS NOTED OTHERWISE

F.A.I. RTE.	SECTION	COUNTY	TOTAL SHEETS	SHEET NO.
80/94	2003-106LS	COOK	88	60
STA.	TO STA.			
FED. ROAD DIST. NO.	ILLINOIS FED. AID PROJECT			
CONTRACT NO. 62699				



NO CONTRACT WORK ON THIS SHEET

LSNS - 47

REVISIONS	
NAME	DATE

ILLINOIS DEPARTMENT OF TRANSPORTATION
 I-80/94/US 6
 KINGERY-BORMAN EXPRESSWAY
 BURNHAM ROAD TO US 41
LANDSCAPING PLAN
 I-94 BISHOP FORD EXPWAY

SCALE 1:500
 DATE 12/13/06

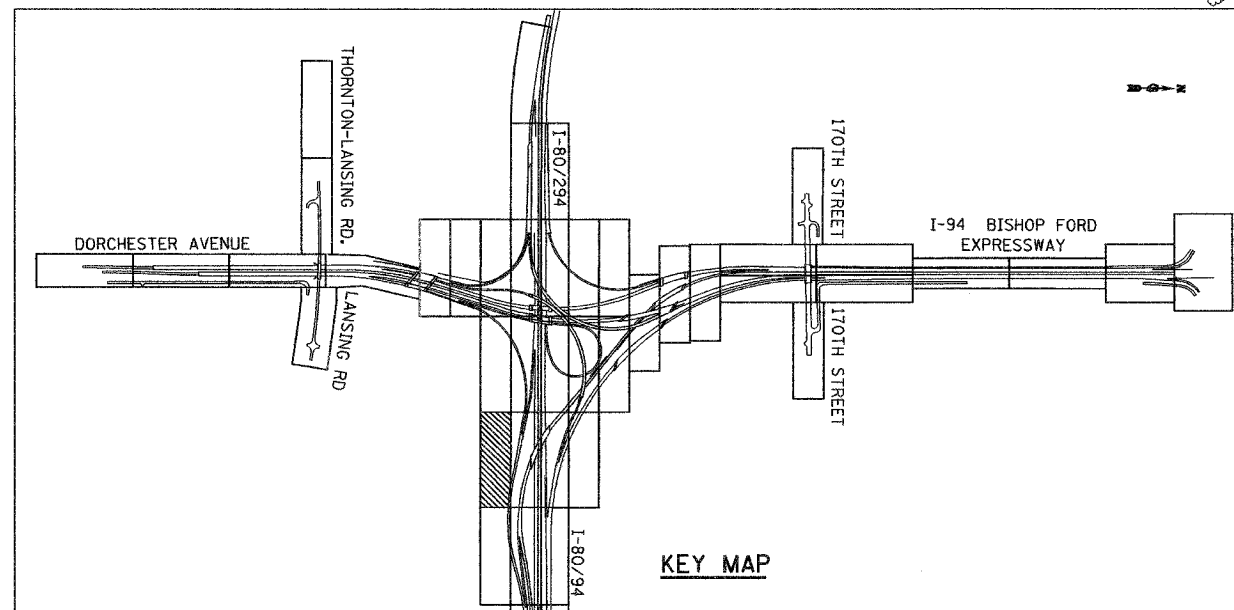
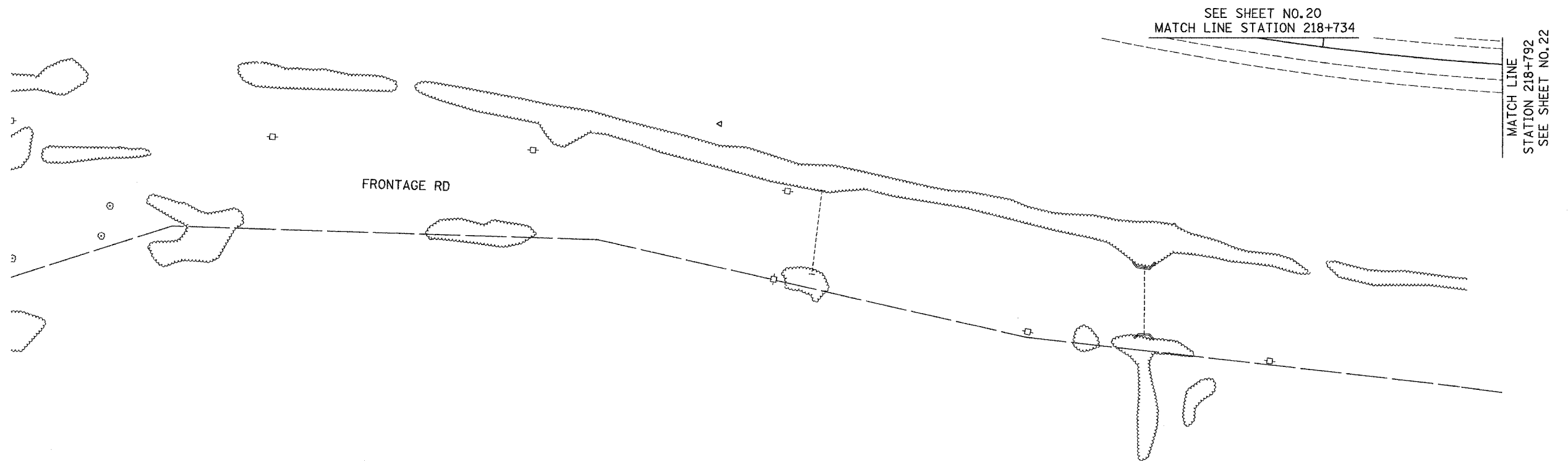
DRAWN BY ACE/CAD
 CHECKED BY TJW

AMERICAN
 CONSULTING ENGINEERS

2/8/2006
 2:35:00 AM
 G:\PROJECTS\2014\9801\CADD\Contract LS\LS_47.dwg

ALL DIMENSIONS IN METERS EXCEPT PAVEMENT ITEMS AND UNLESS NOTED OTHERWISE

F.A.I. RTE.	SECTION	COUNTY	TOTAL SHEETS	SHEET NO.
80/94	2003-106LS	COOK	88	61
STA.	TO STA.			
FED. ROAD DIST. NO.	ILLINOIS	FED. AID PROJECT		
CONTRACT NO. 62699				



KEY MAP

NO CONTRACT WORK ON THIS SHEET

LSNS - 48

REVISIONS	
NAME	DATE

ILLINOIS DEPARTMENT OF TRANSPORTATION
 I-80/94/US 6
 KINGERY-BORMAN EXPRESSWAY
 BURNHAM ROAD TO US 41
LANDSCAPING PLAN
 I-94 BISHOP FORD EXPWAY

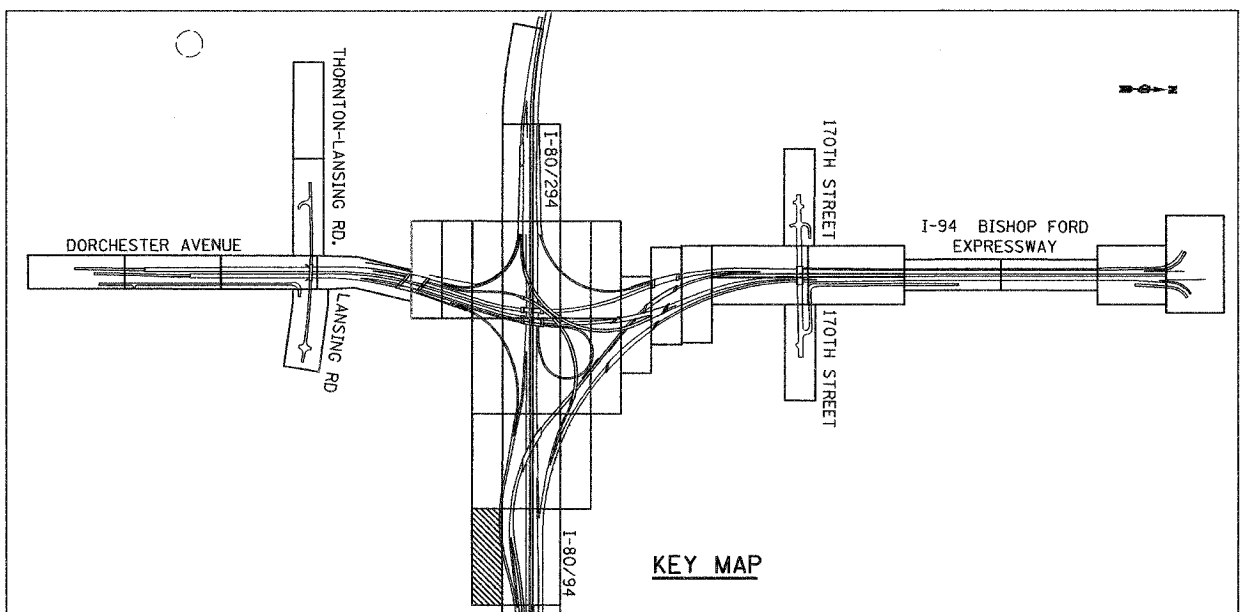
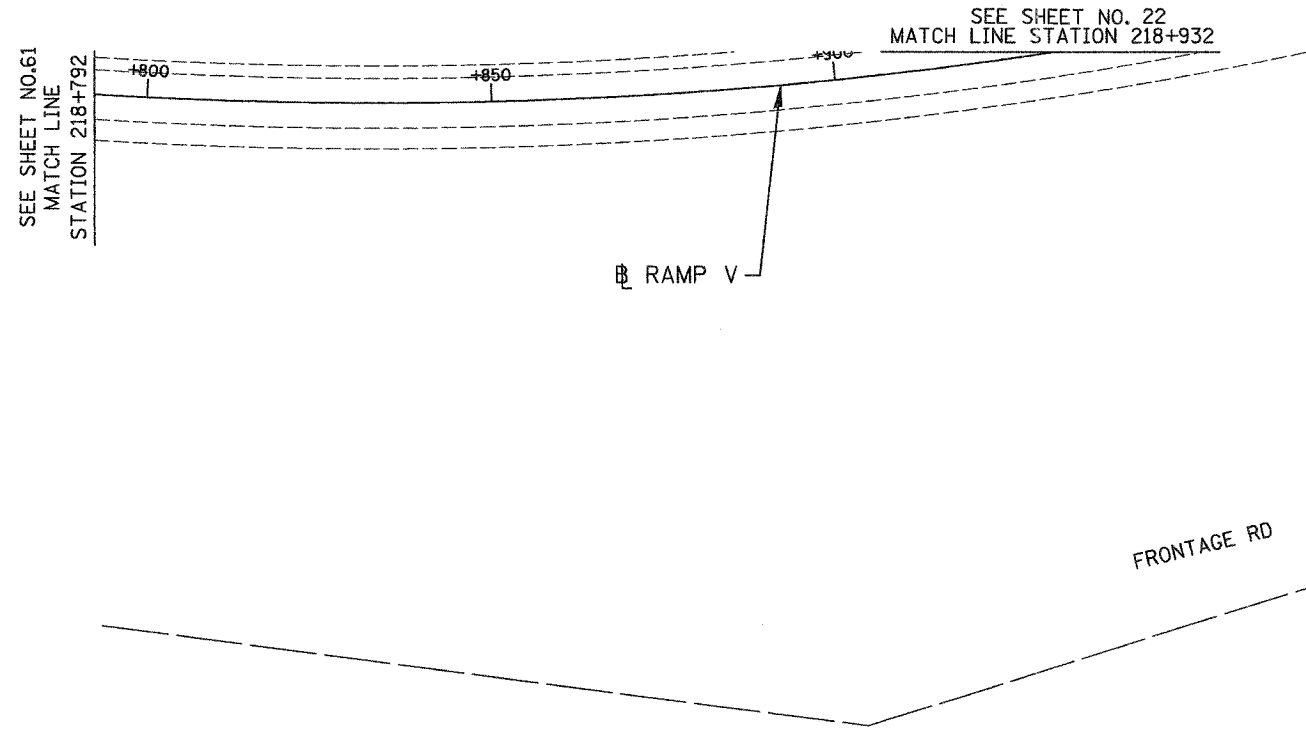
SCALE 1:500
 DATE 12/13/06

DRAWN BY ACE/CAD
 CHECKED BY TJW

2006/08/08
 G:\PROJECT\2004\0801\CADD\Contract LS\LS_48.rvt

ALL DIMENSIONS IN METERS EXCEPT PAVEMENT AND UNLESS NOTED OTHERWISE

F.A.I. RTE.	SECTION	COUNTY	TOTAL SHEETS	SHEET NO.
80/94	2003-106LS	COOK	88	62
STA.		TO STA.		
FED. ROAD DIST. NO.		ILLINOIS FED. AID PROJECT		
CONTRACT NO. 62699				



**NO CONTRACT WORK
ON THIS SHEET**

LSNS - 49

REVISIONS	
NAME	DATE

ILLINOIS DEPARTMENT OF TRANSPORTATION
I-80/94/US 6
KINGERY-BORMAN EXPRESSWAY
BURNHAM ROAD TO US 41
LANDSCAPING PLAN
I-94 BISHOP FORD EXPWAY

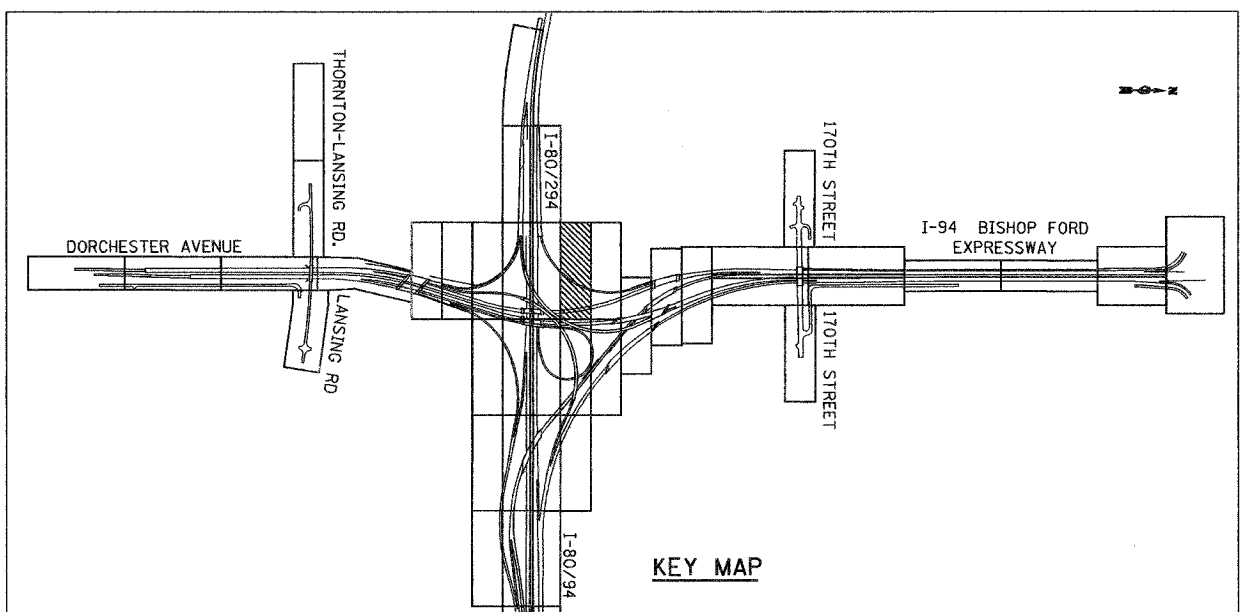
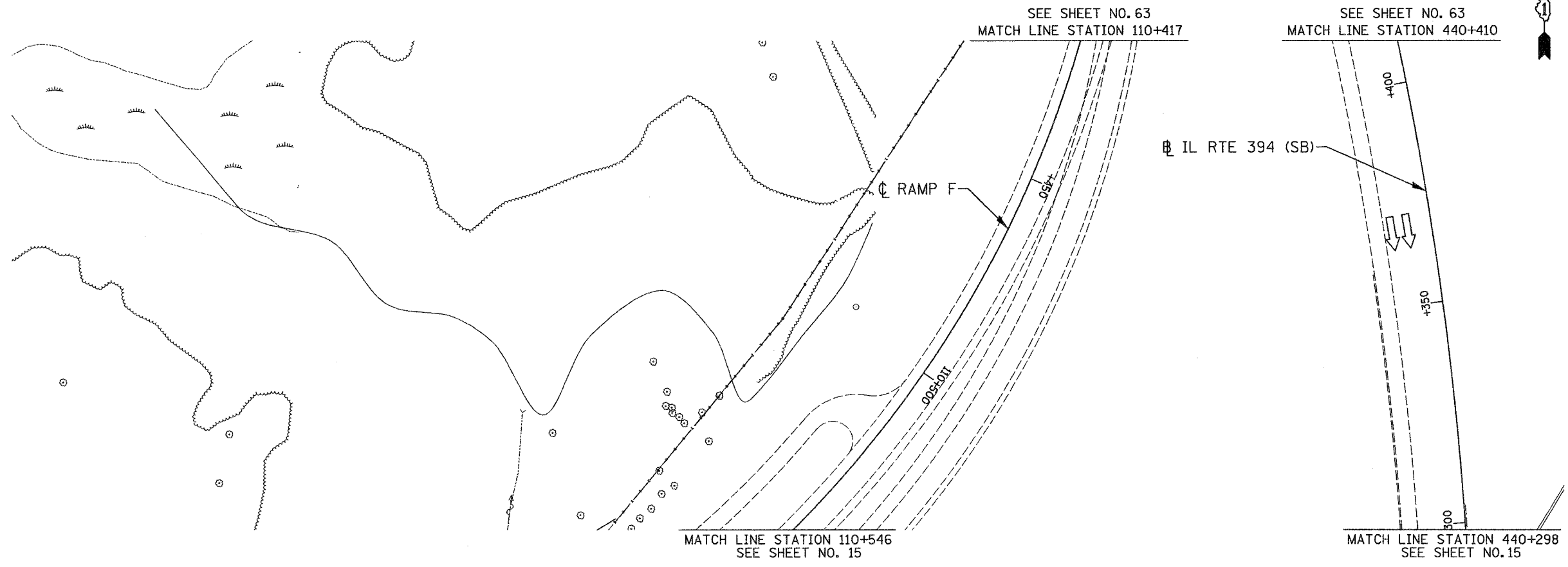
SCALE 1:500
DATE 12/13/06

DRAWN BY ACE/CAD
CHECKED BY TJW

2/6/2006 11:11 AM
 C:\PROJECT\20140801\CADD\Contract LS\LS_49.rvt

ALL DIMENSIONS IN METERS EXCEPT PAVEMENT WIDTHS AND UNLESS NOTED OTHERWISE

F.A.I. RTE.	SECTION	COUNTY	TOTAL SHEETS	SHEET NO.
80/94	2003-106LS	COOK	88	63
STA.	TO STA.			
FED. ROAD DIST. NO.	ILLINOIS FED. AID PROJECT			
CONTRACT NO. 62699				



**NO CONTRACT WORK
ON THIS SHEET**

LSNS - 50

ILLINOIS DEPARTMENT OF TRANSPORTATION
I-80/94/US 6
KINGERY-BORMAN EXPRESSWAY
BURNHAM ROAD TO US 41
LANDSCAPING PLAN
I-94 BISHOP FORD EXPWAY

REVISIONS	
NAME	DATE

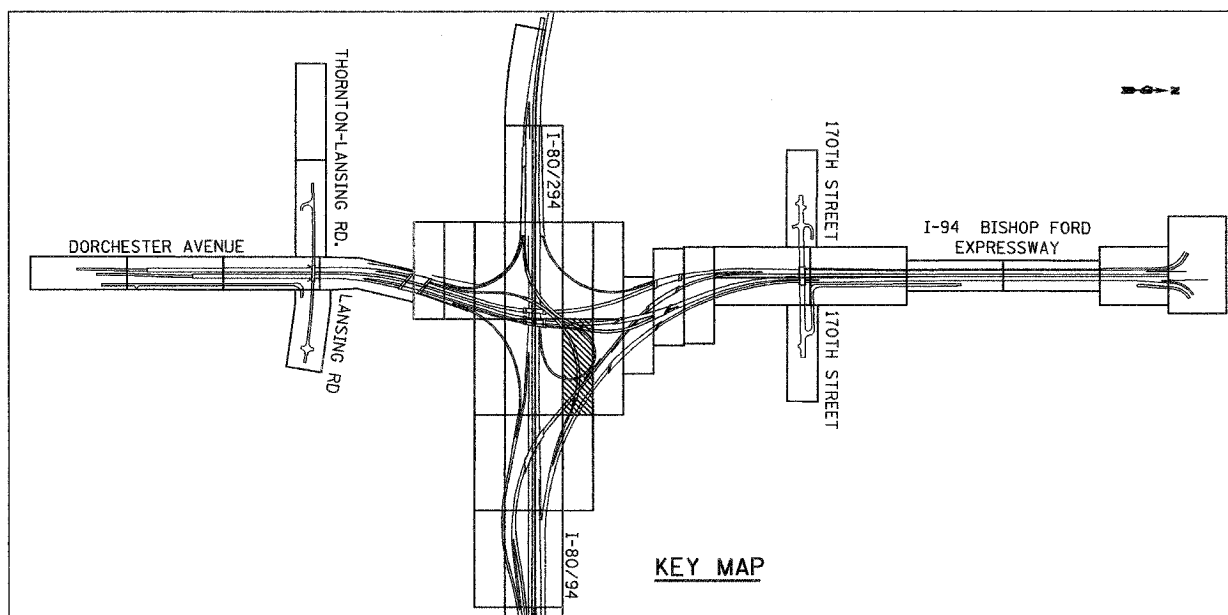
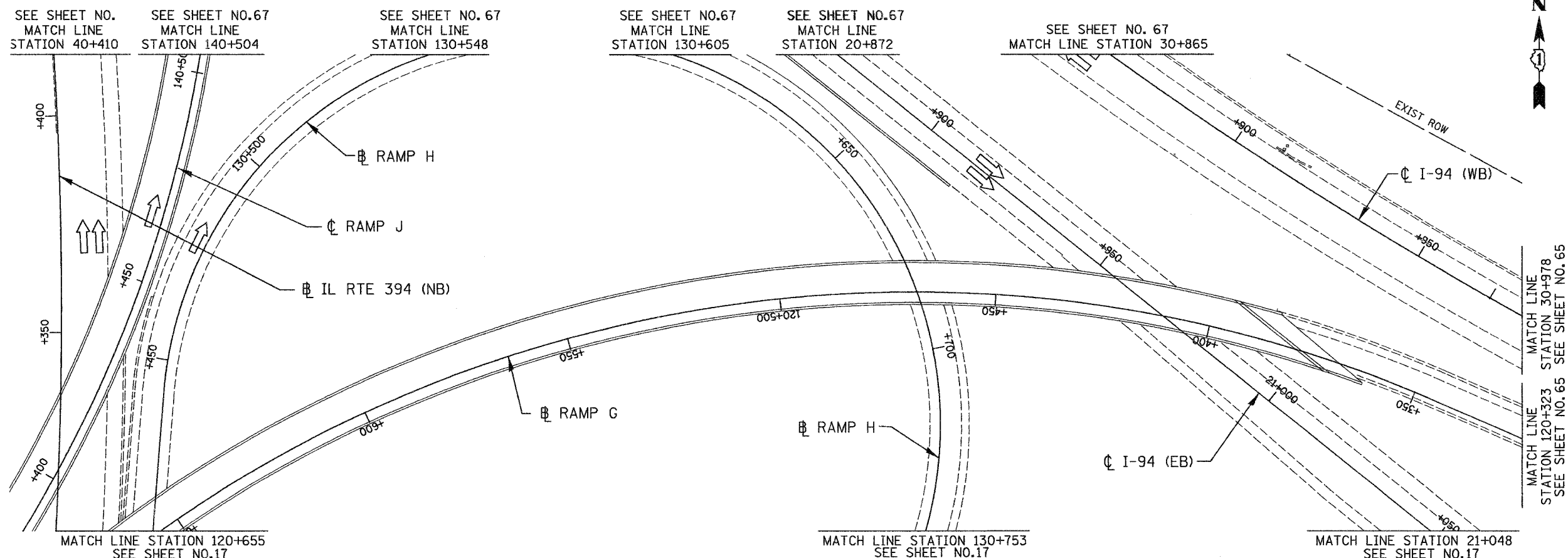
SCALE 1:500
DATE 12/13/06
DRAWN BY ACE/CAD
CHECKED BY TJW



2/6/2008
 6:46:02 AM
 G:\PROJECTS\20140801\CADD\Contract LS\LS_60.dwg

ALL DIMENSIONS IN METERS EXCEPT PAVEMENT WIDTHS AND UNLESS NOTED OTHERWISE

F.A.I. RTE. 80/94	SECTION 2003-106LS	COUNTY COOK	TOTAL SHEETS 88	SHEET NO. 64
STA. TO STA.		FED. ROAD DIST. NO. ILLINOIS FED. AID PROJECT CONTRACT NO. 62699		



NO CONTRACT WORK ON THIS SHEET

LSNS - 51

ILLINOIS DEPARTMENT OF TRANSPORTATION
I-80/94/US 6
KINGERY-BORMAN EXPRESSWAY
BURNHAM ROAD TO US 41
LANDSCAPING PLAN
I-94 BISHOP FORD EXPWAY

SCALE 1:500 DRAWN BY ACE/CAD
DATE 12/13/06 CHECKED BY TJW

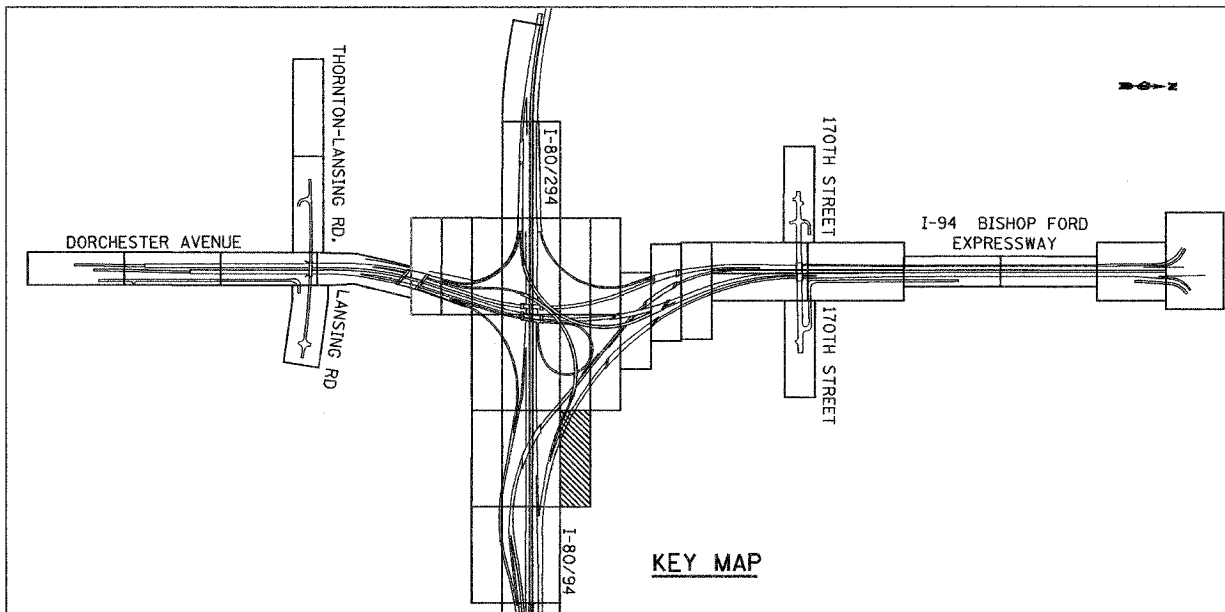
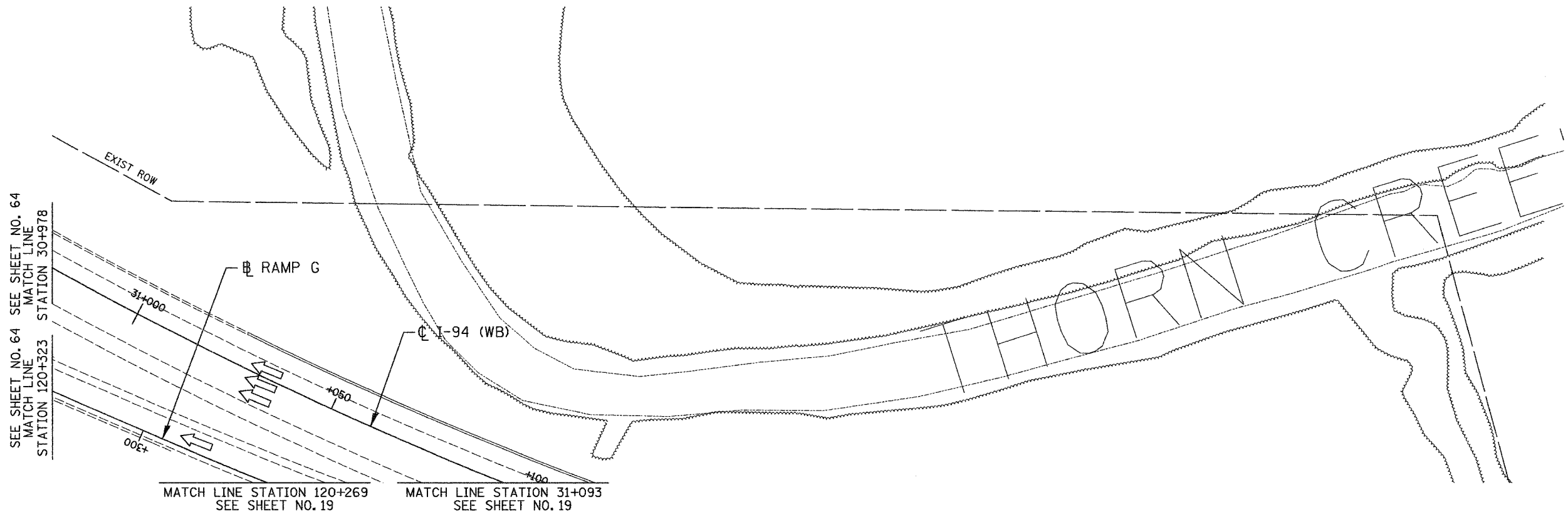


REVISIONS	
NAME	DATE

2006/12/13
C:\PROJECTS\20140801\CADD\Contract LS\LS_61.rds

ALL DIMENSIONS IN METERS EXCEPT PAVEMENT ITEMS AND UNLESS NOTED OTHERWISE

F.A.I. RTE.	SECTION	COUNTY	TOTAL SHEETS	SHEET NO.
80/94	2003-106LS	COOK	88	65
STA.	TO STA.			
FED. ROAD DIST. NO.	ILLINOIS FED. AID PROJECT			
CONTRACT NO. 62699				



**NO CONTRACT WORK
ON THIS SHEET**

LSNS - 52

REVISIONS	
NAME	DATE

ILLINOIS DEPARTMENT OF TRANSPORTATION
I-80/94/US 6
KINGERY-BORMAN EXPRESSWAY
BURNHAM ROAD TO US 41
LANDSCAPING PLAN
I-94 BISHOP FORD EXPWAY

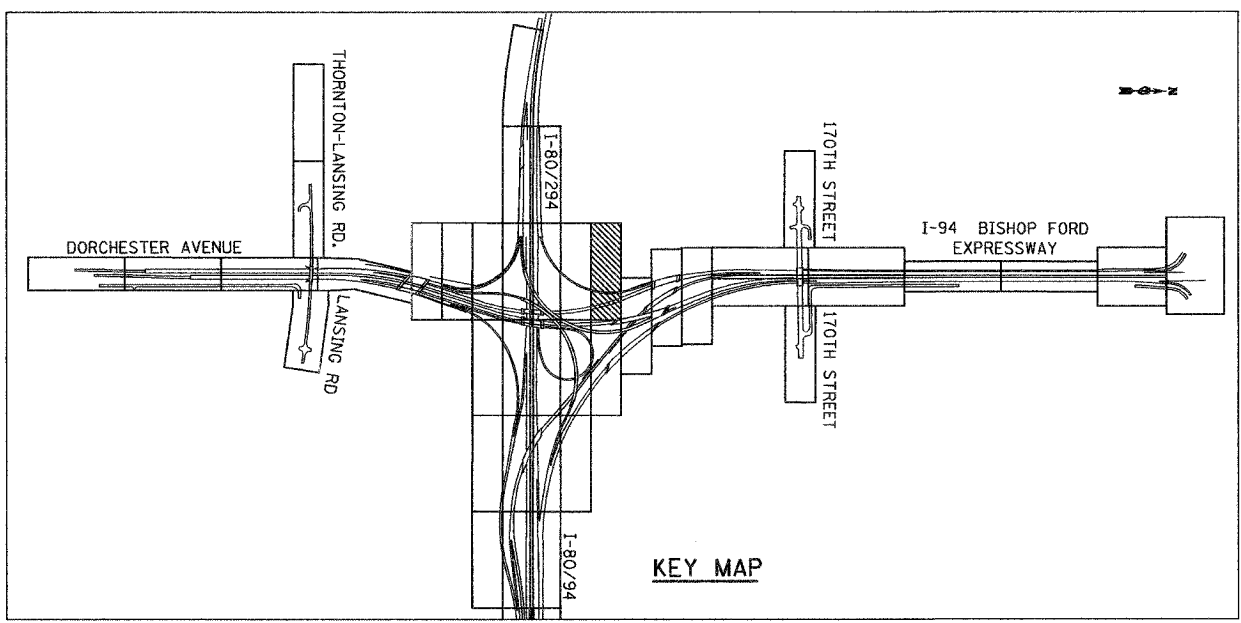
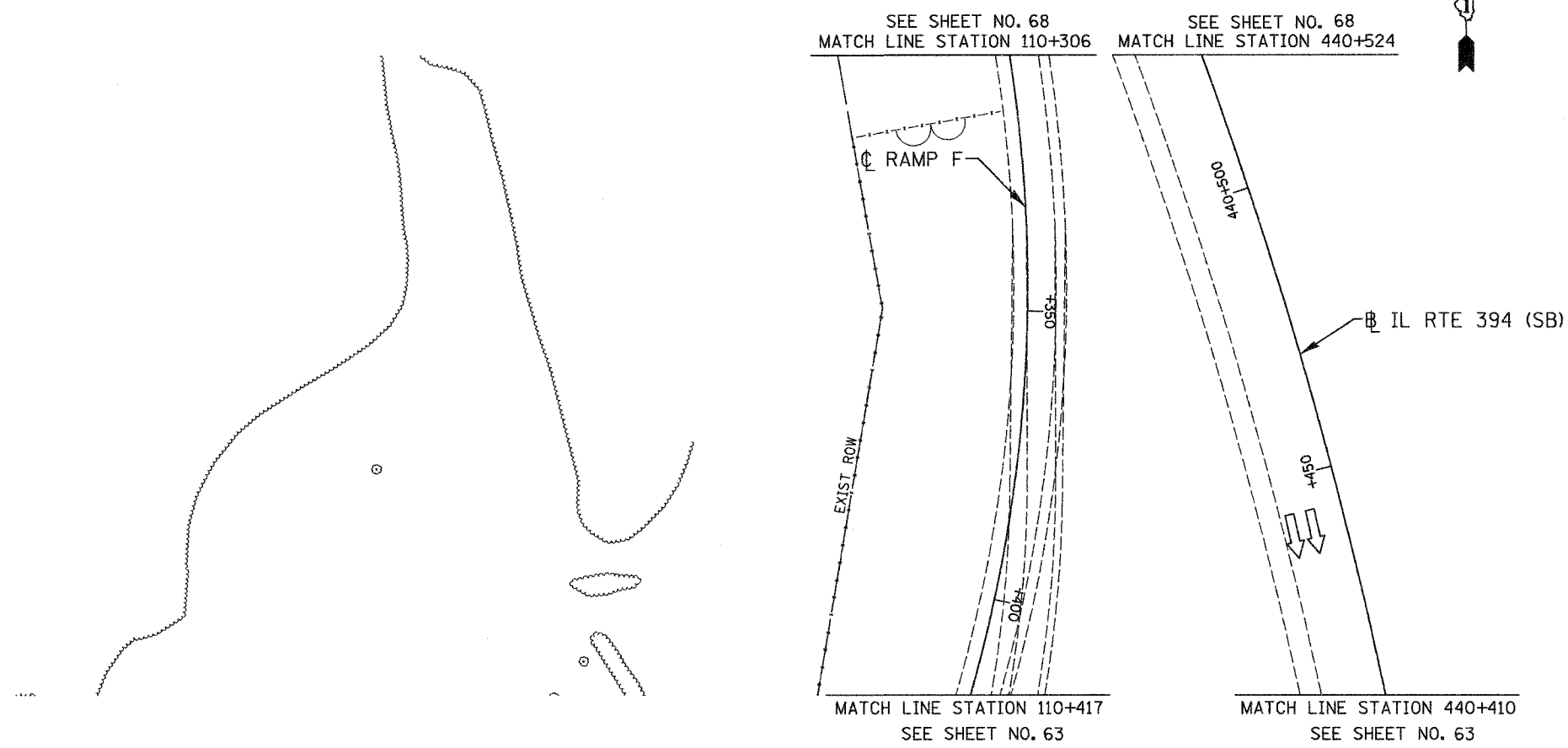
SCALE 1:500
DATE 12/13/06

DRAWN BY ACE/CAD
CHECKED BY TJW

12/6/06
 G:\PROJECTS\2014\801\CADD\Contract LS\LS_B2.rvt

ALL DIMENSIONS IN METERS EXCEPT PAY ITEMS AND UNLESS NOTED OTHERWISE

F.A.I. RTE.	SECTION	COUNTY	TOTAL SHEETS	SHEET NO.
80/94	2003-106LS	COOK	88	66
STA.	TO STA.			
FED. ROAD DIST. NO.	ILLINOIS	FED. AID PROJECT		
CONTRACT NO. 62699				



NO CONTRACT WORK ON THIS SHEET

LSNS - 53

ILLINOIS DEPARTMENT OF TRANSPORTATION
 I-80/94/US 6
 KINGERY-BORMAN EXPRESSWAY
 BURNHAM ROAD TO US 41
LANDSCAPING PLAN
 I-94 BISHOP FORD EXPWAY

REVISIONS	
NAME	DATE

SCALE 1:500
 DATE 12/13/06
 DRAWN BY ACE/CAD
 CHECKED BY TJW



12/8/06
 4:17:26 AM
 G:\PROJECT\20140801\CADD\Contract.LS\LS_65.rdb

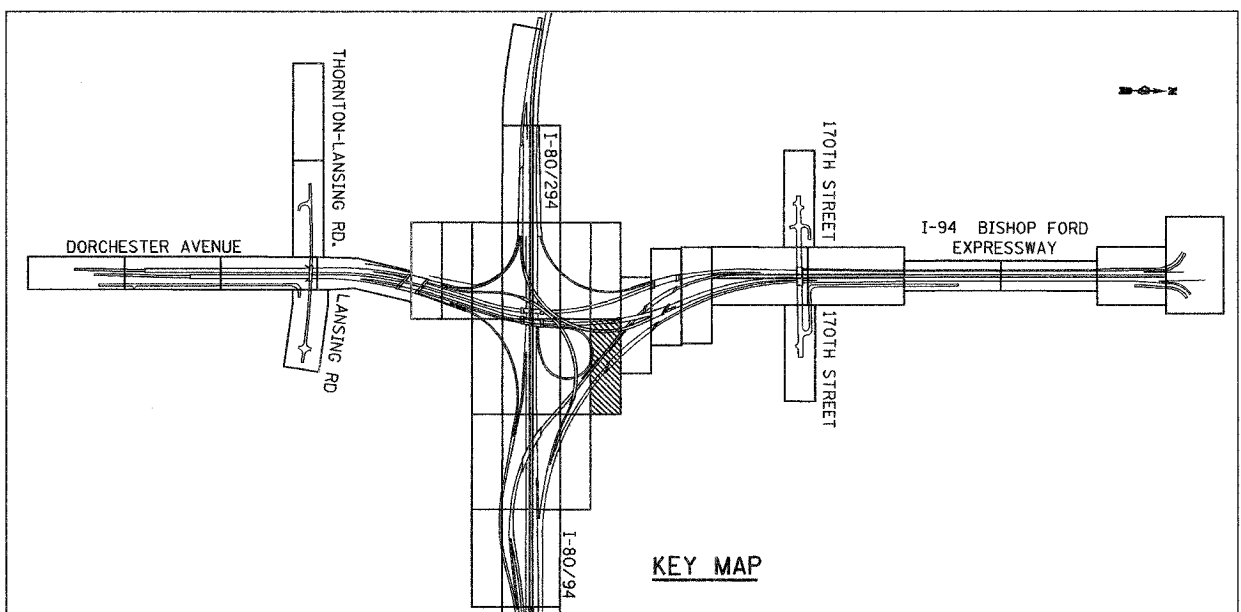
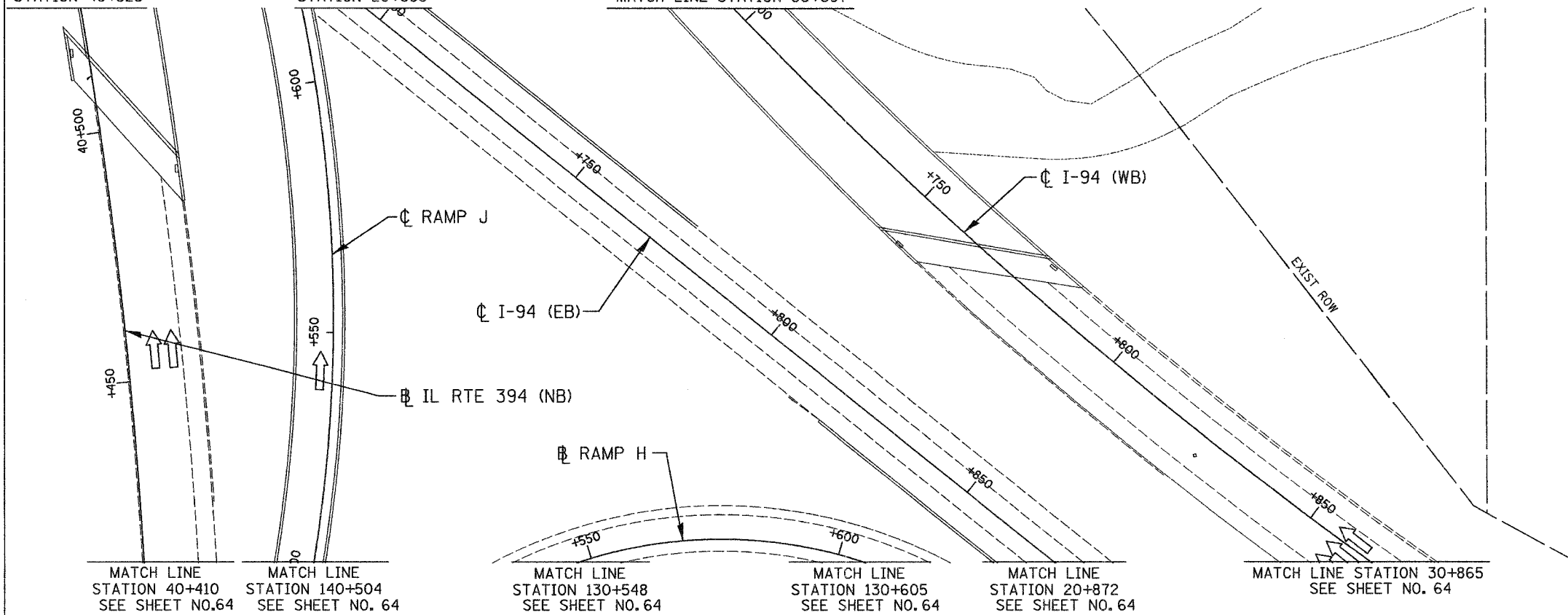
ALL DIMENSIONS IN METERS EXCEPT PAY ITEMS AND UNLESS NOTED OTHERWISE

F.A.I. RTE.	SECTION	COUNTY	TOTAL SHEETS	SHEET NO.
80/94	2003-106LS	COOK	88	67
STA.		TO STA.		
FED. ROAD DIST. NO.		ILLINOIS FED. AID PROJECT		
CONTRACT NO. 62699				

SEE SHEET NO. 68
MATCH LINE
STATION 40+525

SEE SHEET NO. 68
MATCH LINE
STATION 20+696

SEE SHEET NO. 68
MATCH LINE STATION 30+697



**NO CONTRACT WORK
ON THIS SHEET**

LSNS - 54

ILLINOIS DEPARTMENT OF TRANSPORTATION
I-80/94/US 6
KINGERY-BORMAN EXPRESSWAY
BURNHAM ROAD TO US 41
LANDSCAPING PLAN
I-94 BISHOP FORD EXPWAY

SCALE 1:500
DATE 12/13/06

DRAWN BY ACE/CAD
CHECKED BY TJW

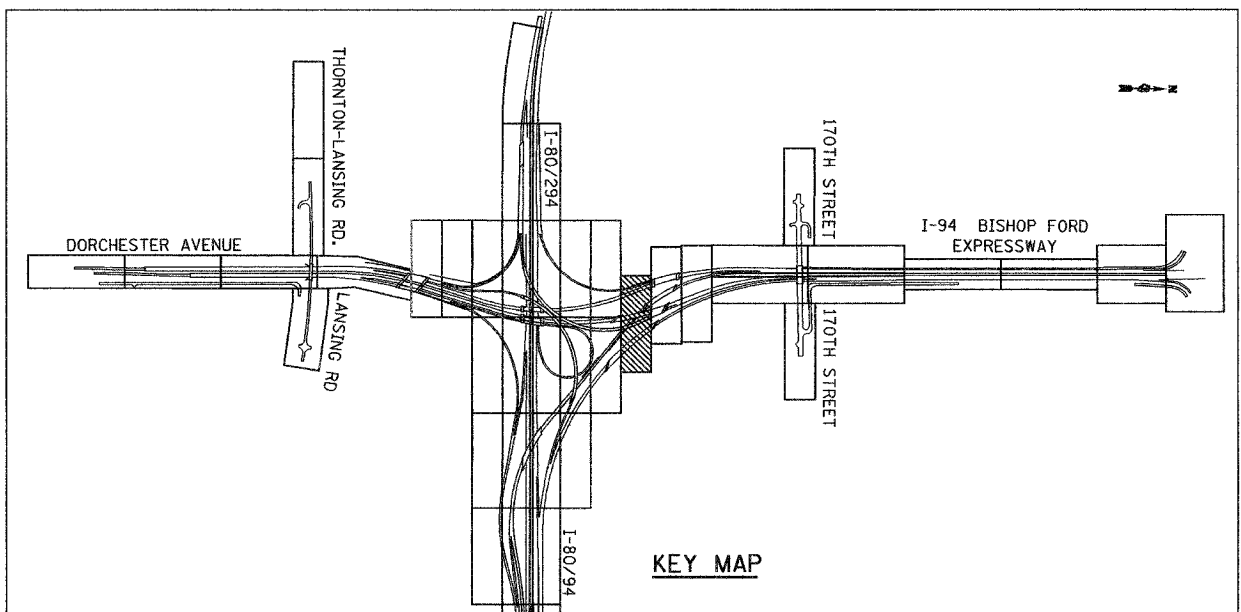
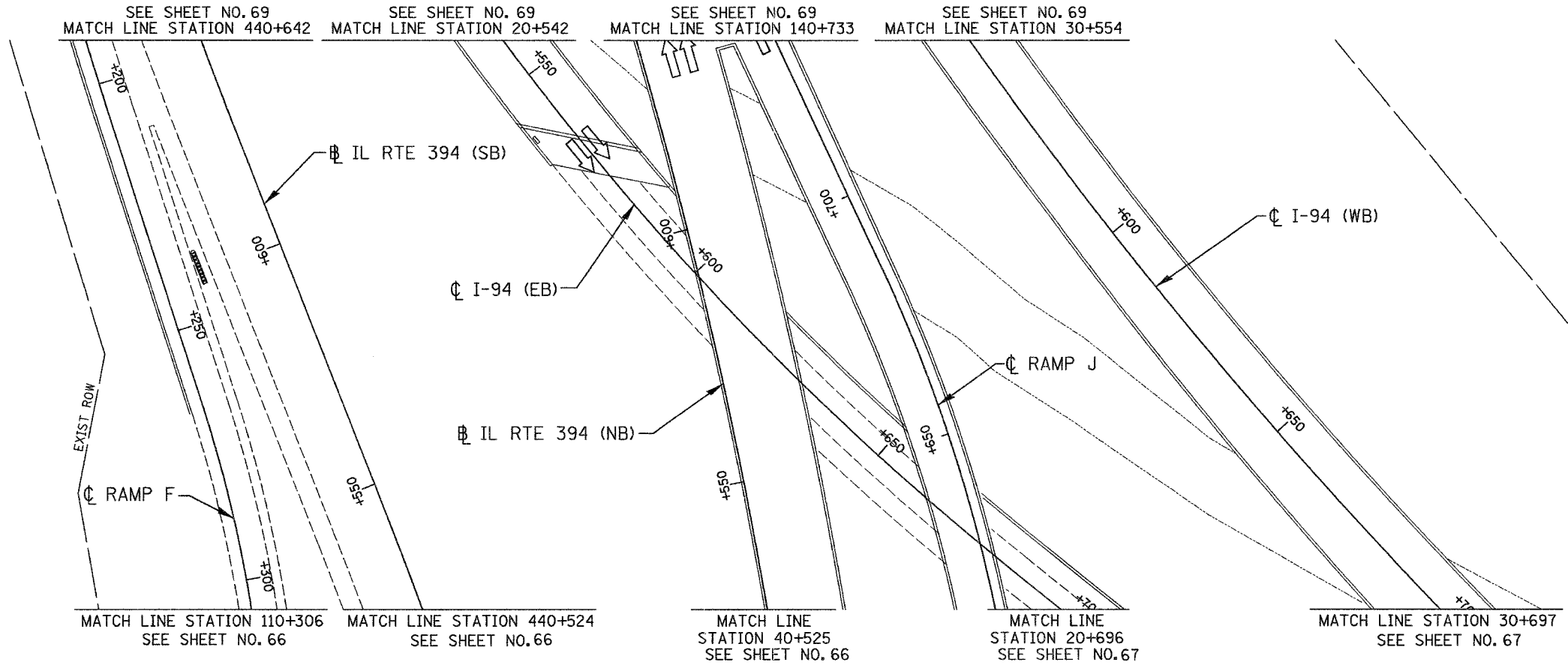
AMERICAN
CONSULTING ENGINEERS

REVISIONS	
NAME	DATE

12/13/06
 6:41:59 AM
 C:\PROJECTS\2014\6681\CADD\Contract\LS\LS_54.rvt

ALL DIMENSIONS IN METERS EXCEPT PAY ITEMS AND UNLESS NOTED OTHERWISE

F.A.I. RTE.	SECTION	COUNTY	TOTAL SHEETS	SHEET NO.
80/94	2003-106LS	COOK	88	68
STA.		TO STA.		
FED. ROAD DIST. NO.		ILLINOIS FED. AID PROJECT		
CONTRACT NO. 62699				



NO CONTRACT WORK ON THIS SHEET

LSNS - 55

REVISIONS	
NAME	DATE

ILLINOIS DEPARTMENT OF TRANSPORTATION
 I-80/94/US 6
 KINGERY-BORMAN EXPRESSWAY
 BURNHAM ROAD TO US 41
LANDSCAPING PLAN
 I-94 BISHOP FORD EXPWAY

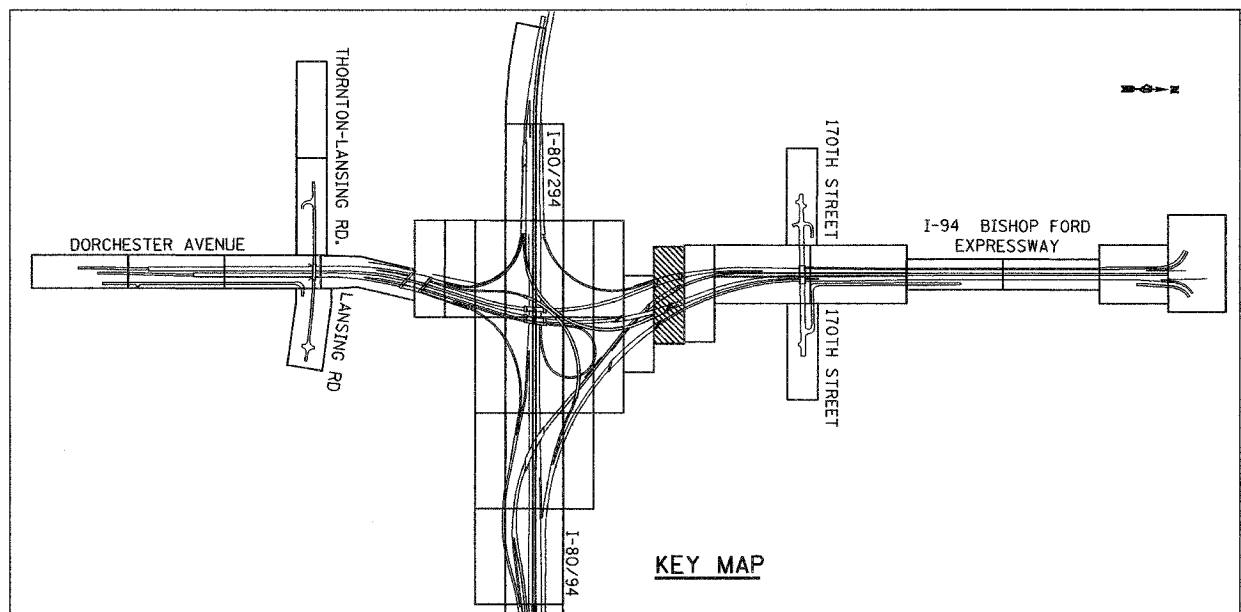
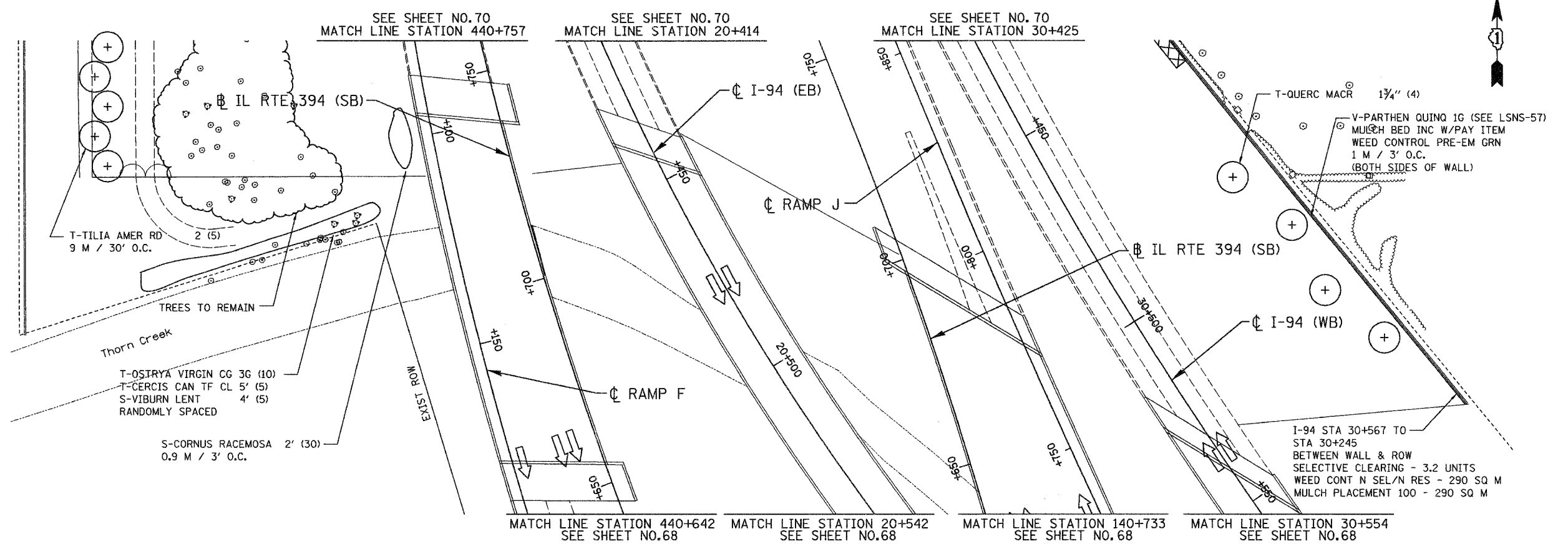
SCALE 1:500
 DATE 12/13/06
 DRAWN BY ACE/CAD
 CHECKED BY TJW



2/8/2006
 8:47:17 AM
 C:\PROJECT\20040801\CADD\Contract LS\LS_66.dwg

ALL DIMENSIONS IN METERS EXCEPT PAY ITEMS AND UNLESS NOTED OTHERWISE

F.A.I. RTE.	SECTION	COUNTY	TOTAL SHEETS	SHEET NO.
80/94	2003-106LS	COOK	88	69
STA.	TO STA.			
FED. ROAD DIST. NO.	ILLINOIS FED. AID PROJECT			
CONTRACT NO. 62699				



LSNS - 56

ILLINOIS DEPARTMENT OF TRANSPORTATION
I-80/94/US 6
KINGERY-BORMAN EXPRESSWAY
BURNHAM ROAD TO US 41
LANDSCAPING PLAN
I-94 BISHOP FORD EXPWAY

REVISIONS	
NAME	DATE

SCALE 1:500
DATE 12/13/06

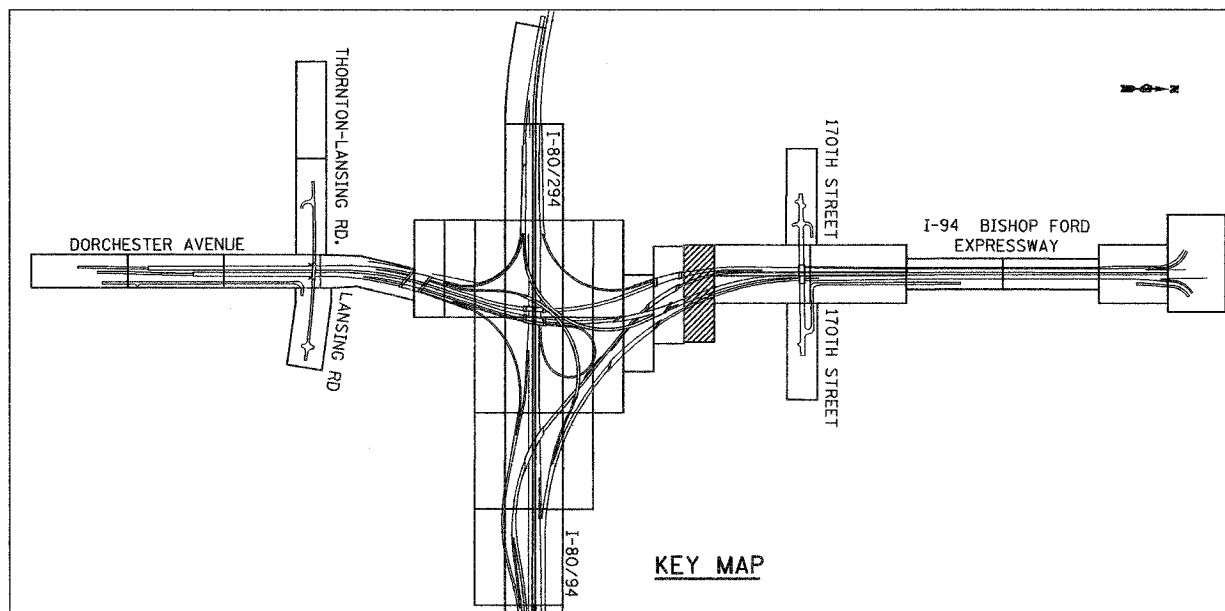
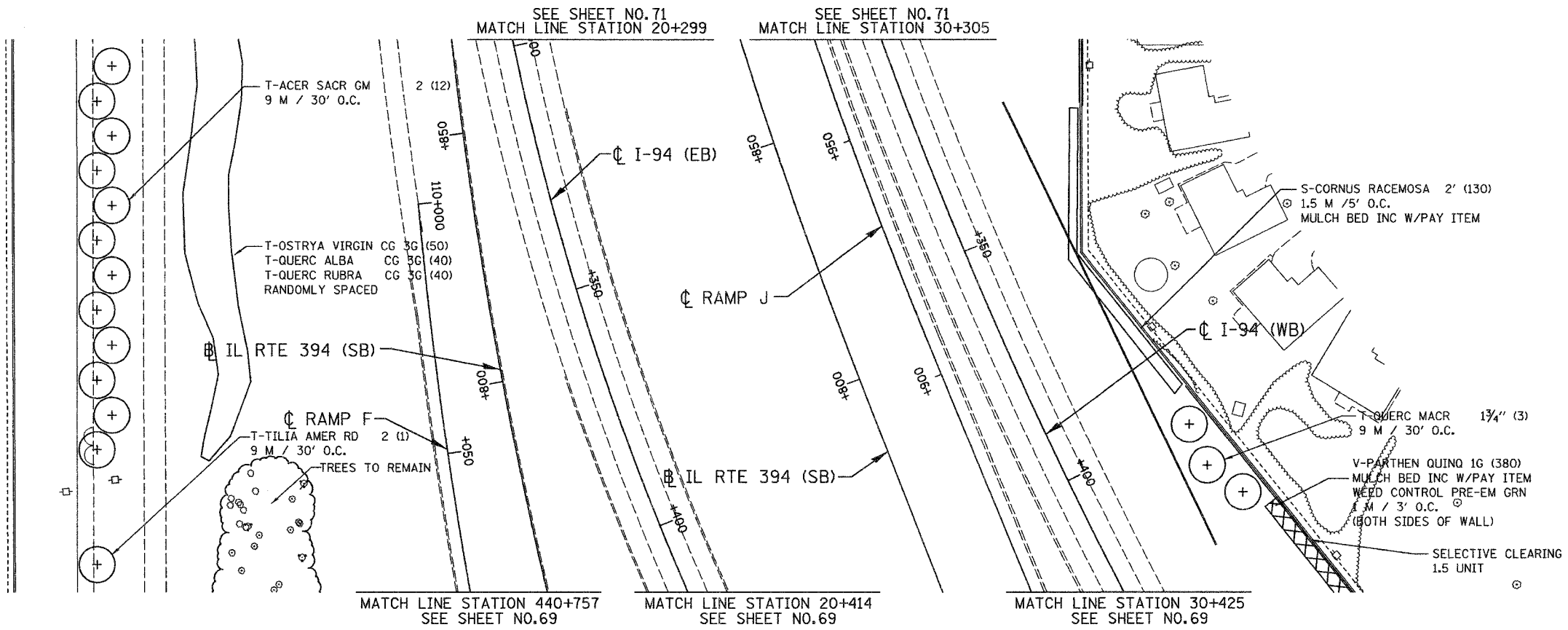


DRAWN BY ACE/CAD
CHECKED BY TJW

12/13/2006 3:06:17 PM G:\Project\2010\800 CADDD\Contract LS US 66.rds

ALL DIMENSIONS IN METERS EXCEPT PAY ITEMS AND UNLESS NOTED OTHERWISE

F.A.I. RTE.	SECTION	COUNTY	TOTAL SHEETS	SHEET NO.
80/94	2003-106LS	COOK	88	70
STA.	TO STA.			
FED. ROAD DIST. NO.	ILLINOIS FED. AID PROJECT			
CONTRACT NO. 62699				



LSNS - 57

ILLINOIS DEPARTMENT OF TRANSPORTATION
I-80/94/US 6
KINGERY-BORMAN EXPRESSWAY
BURNHAM ROAD TO US 41
LANDSCAPING PLAN
I-94 BISHOP FORD EXPWAY

REVISIONS	
NAME	DATE

SCALE 1:500
DATE 12/13/06

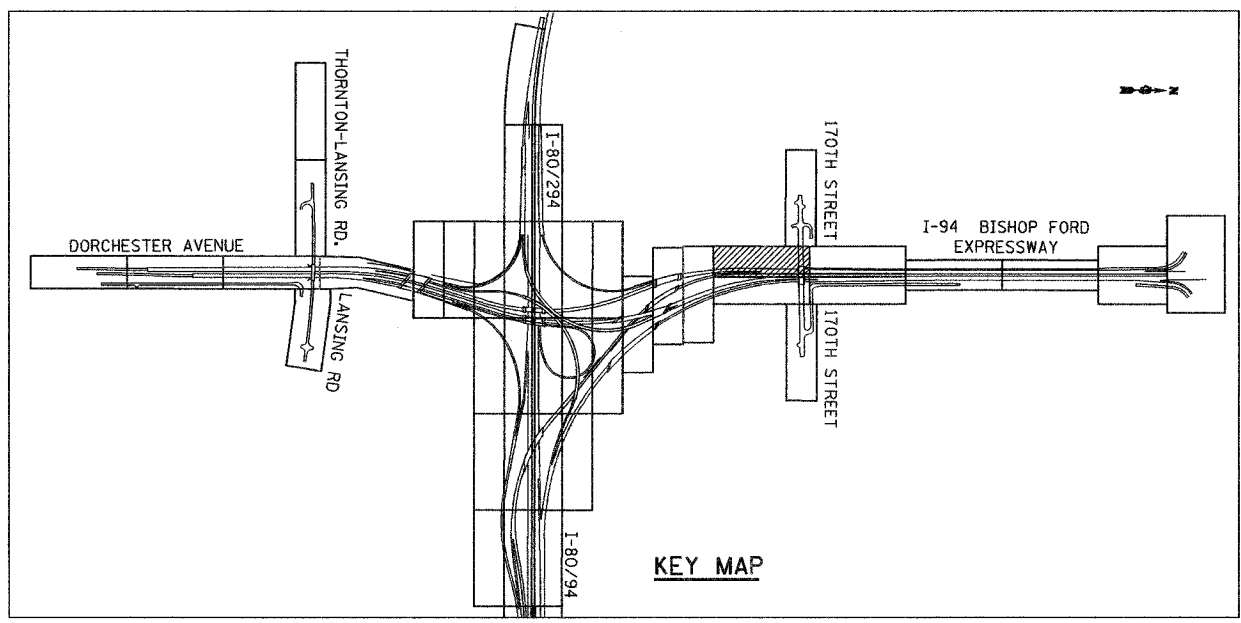
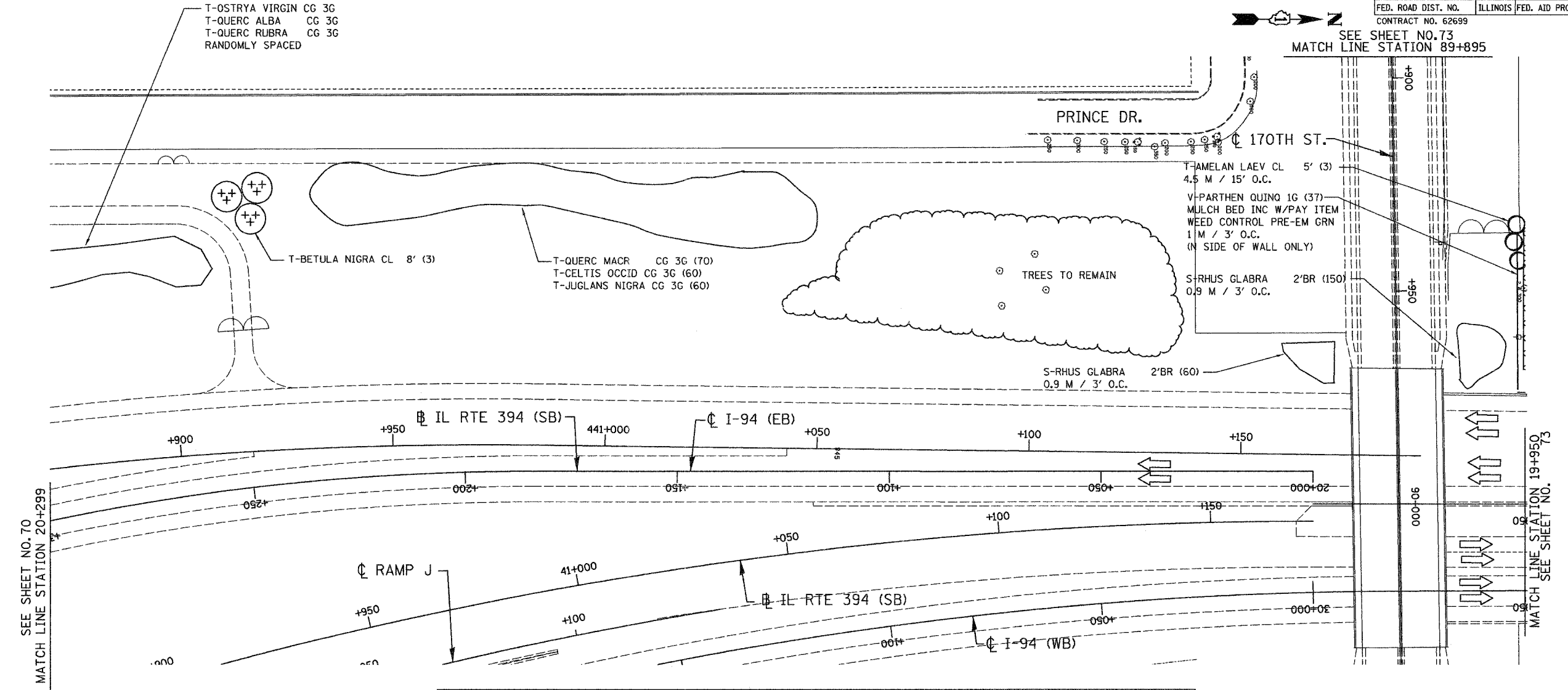
DRAWN BY ACE/CAD
CHECKED BY TJW



12/12/06
 3:05:36 PM
 g:\project\20040801\CADD\Contract LS US 67.rvt

ALL DIMENSIONS IN METERS EXCEPT PAY ITEMS AND UNLESS NOTED OTHERWISE

F.A.I. RTE.	SECTION	COUNTY	TOTAL SHEETS	SHEET NO.
80/94	2003-106LS	COOK	88	71
STA.	TO STA.			
FED. ROAD DIST. NO.	ILLINOIS FED. AID PROJECT			
CONTRACT NO. 62699				



LSNS - 58

ILLINOIS DEPARTMENT OF TRANSPORTATION
 I-80/94/US 6
 KINGERY-BORMAN EXPRESSWAY
 BURNHAM ROAD TO US 41
LANDSCAPING PLAN
 I-94 BISHOP FORD EXPWAY

REVISIONS	
NAME	DATE

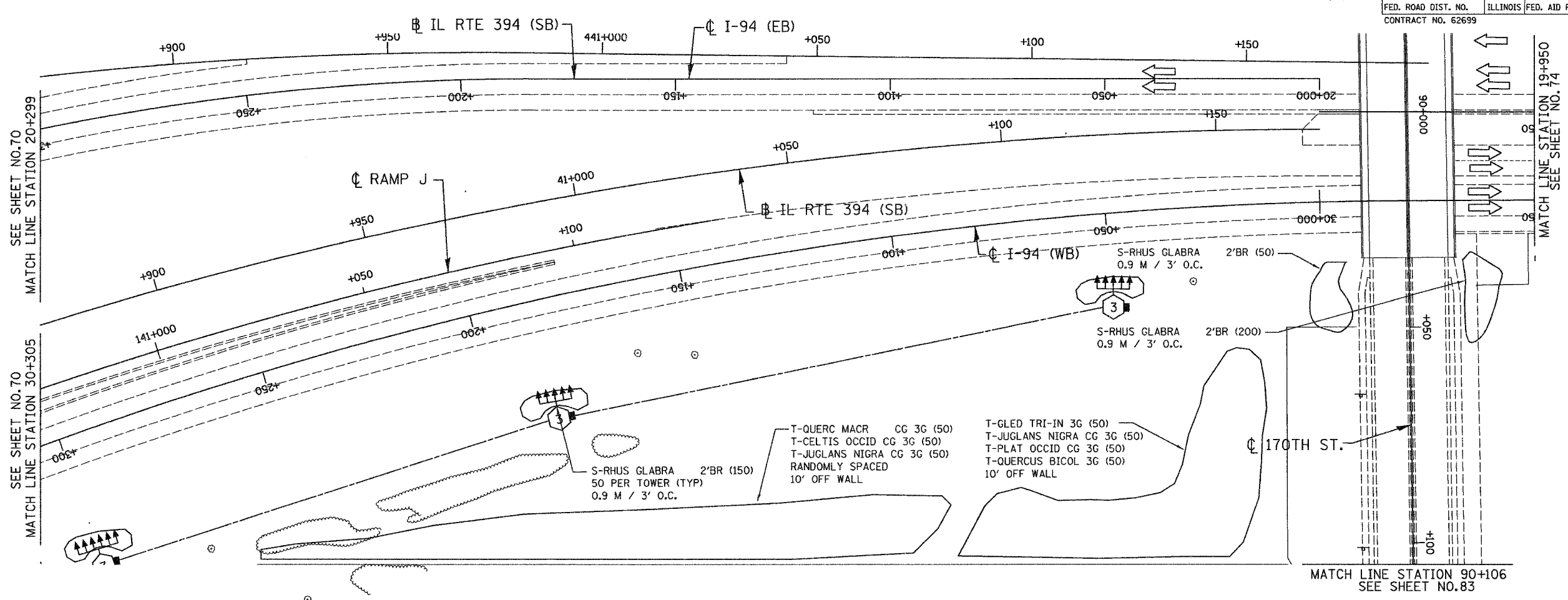
SCALE 1:500
 DATE 12/13/06
 DRAWN BY ACE/CAD
 CHECKED BY TJW



12/12/2006
 3:05:53 PM
 S:\Project\2014080\CADD\Contract LS\LS_68.rvt

ALL DIMENSIONS IN METERS EXCEPT PAY ITEMS AND UNLESS NOTED OTHERWISE

F.A.I. RTE.	SECTION	COUNTY	TOTAL SHEETS	SHEET NO.
80/94	2003-106LS	COOK	88	72
STA.	TO STA.			
FED. ROAD DIST. NO.	ILLINOIS	FED. AID PROJECT		
CONTRACT NO. 62699				

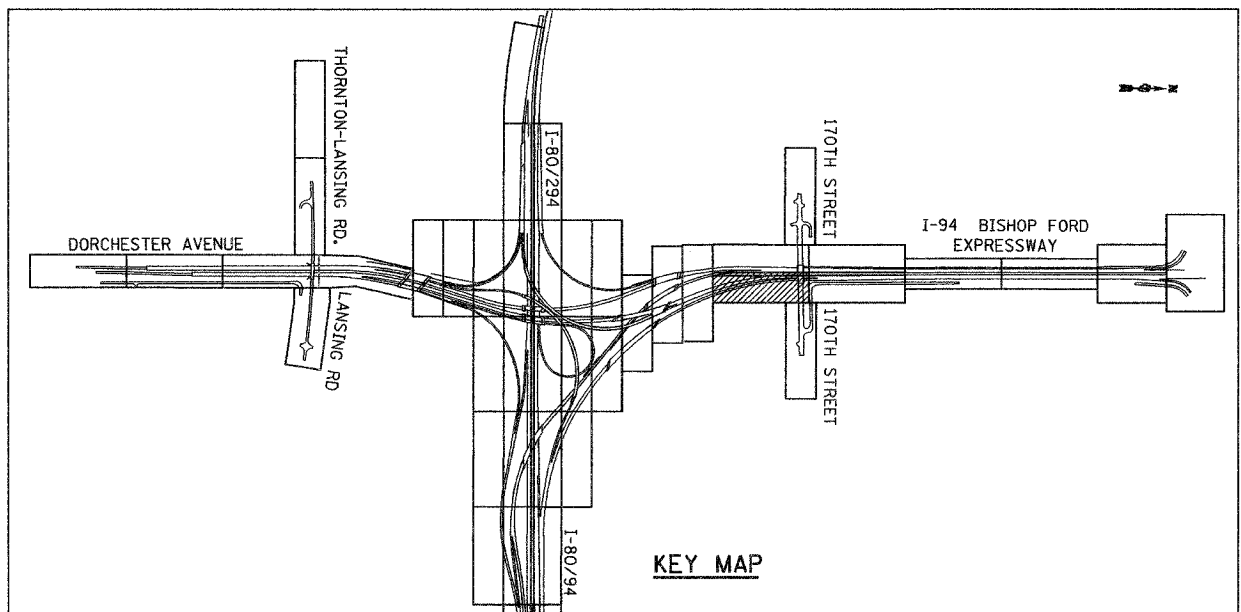


SEE SHEET NO.70
MATCH LINE STATION 20+299

SEE SHEET NO.70
MATCH LINE STATION 30+305

MATCH LINE STATION 19+950
SEE SHEET NO. 74

MATCH LINE STATION 90+106
SEE SHEET NO.83



LSNS - 59

REVISIONS	
NAME	DATE

ILLINOIS DEPARTMENT OF TRANSPORTATION
I-80/94/US 6
KINGERY-BORMAN EXPRESSWAY
BURNHAM ROAD TO US 41
LANDSCAPING PLAN
I-94 BISHOP FORD EXPWAY

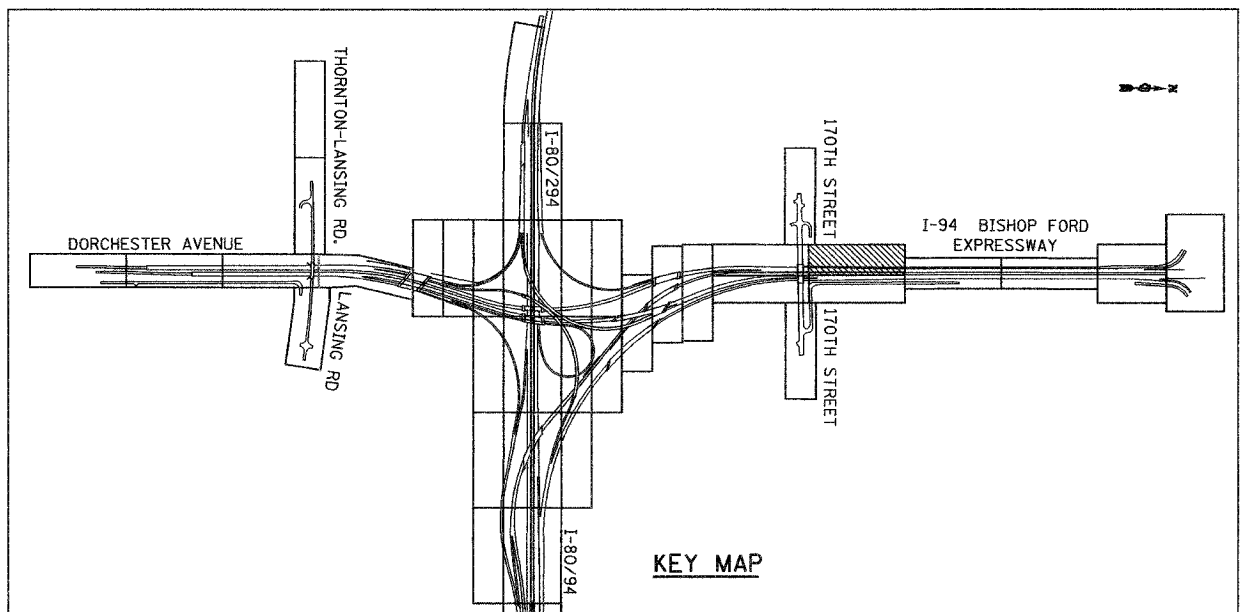
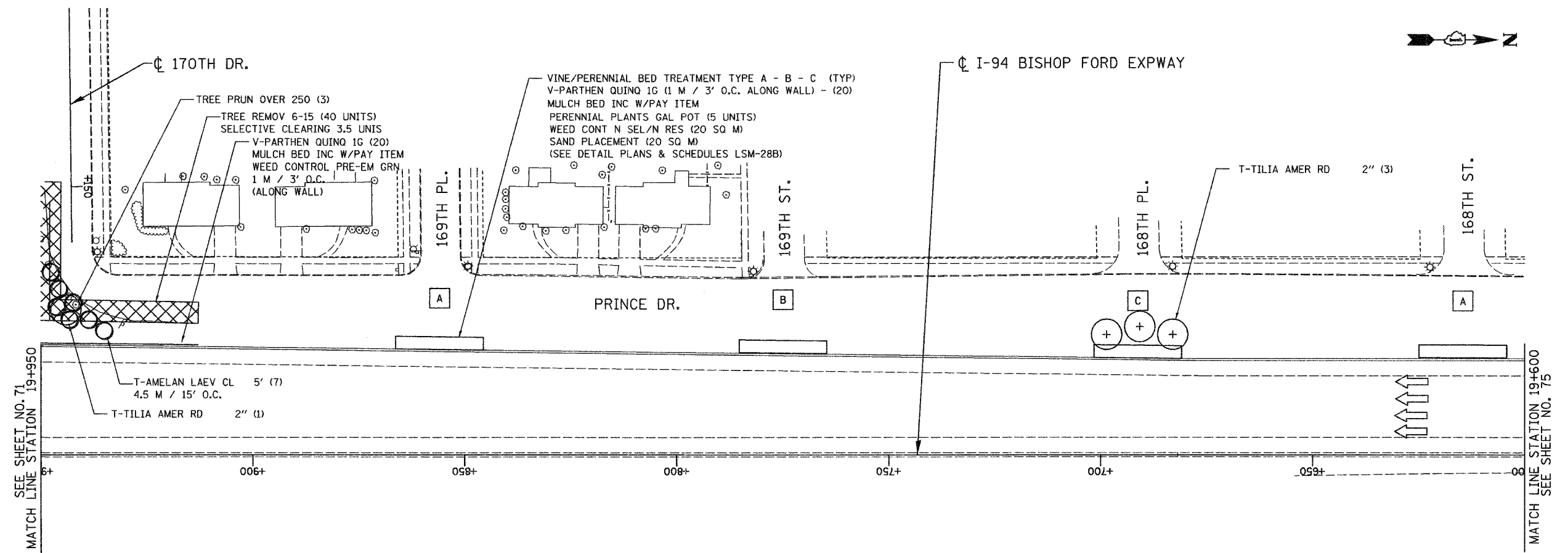
SCALE 1:500
DATE 12/13/06
DRAWN BY ACE/CAD
CHECKED BY TJW



12/12/2006
3:06:12 PM
F:\Project\2014\80 CALCD\Contract LS 1.5_59.dwg

ALL DIMENSIONS IN METERS EXCEPT PAY ITEMS AND UNLESS NOTED OTHERWISE

F.A.I. RTE.	SECTION	COUNTY	TOTAL SHEETS	SHEET NO.
80/94	2003-106LS	COOK	88	73
STA.		TO STA.		
FED. ROAD DIST. NO.		ILLINOIS FED. AID PROJECT		
CONTRACT NO. 62639				



KEY MAP

LSNS - 60

REVISIONS	
NAME	DATE

ILLINOIS DEPARTMENT OF TRANSPORTATION
 I-80/94/US 6
 KINGERY-BORMAN EXPRESSWAY
 BURNHAM ROAD TO US 41
LANDSCAPING PLAN
I-94 BISHOP FORD EXPWAY

SCALE 1:500
 DATE 12/13/06

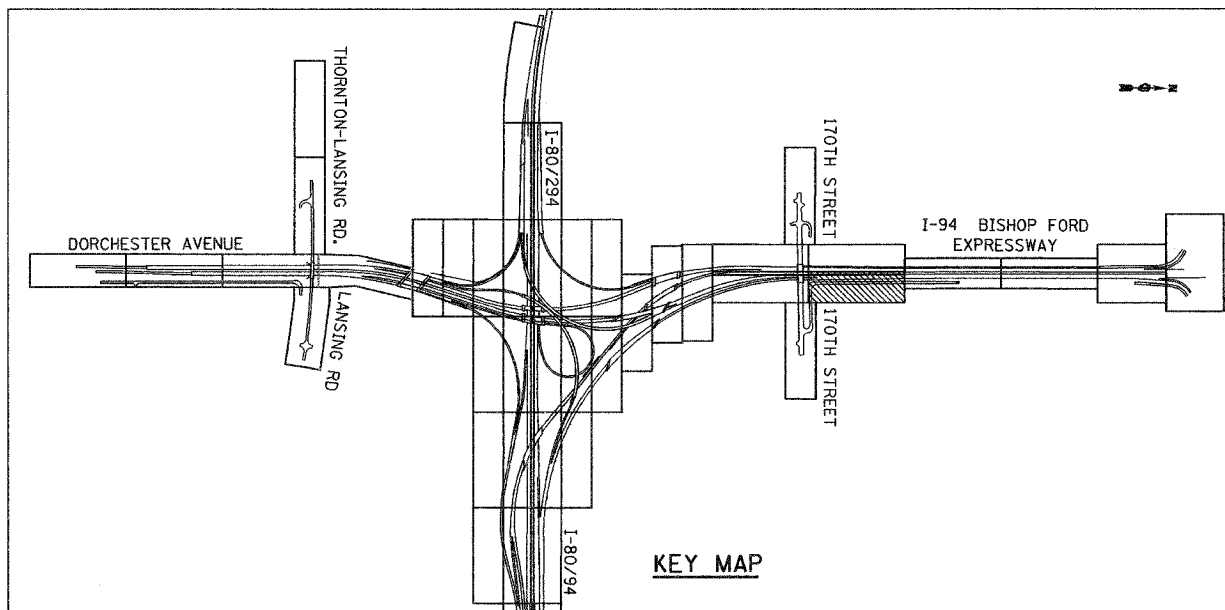
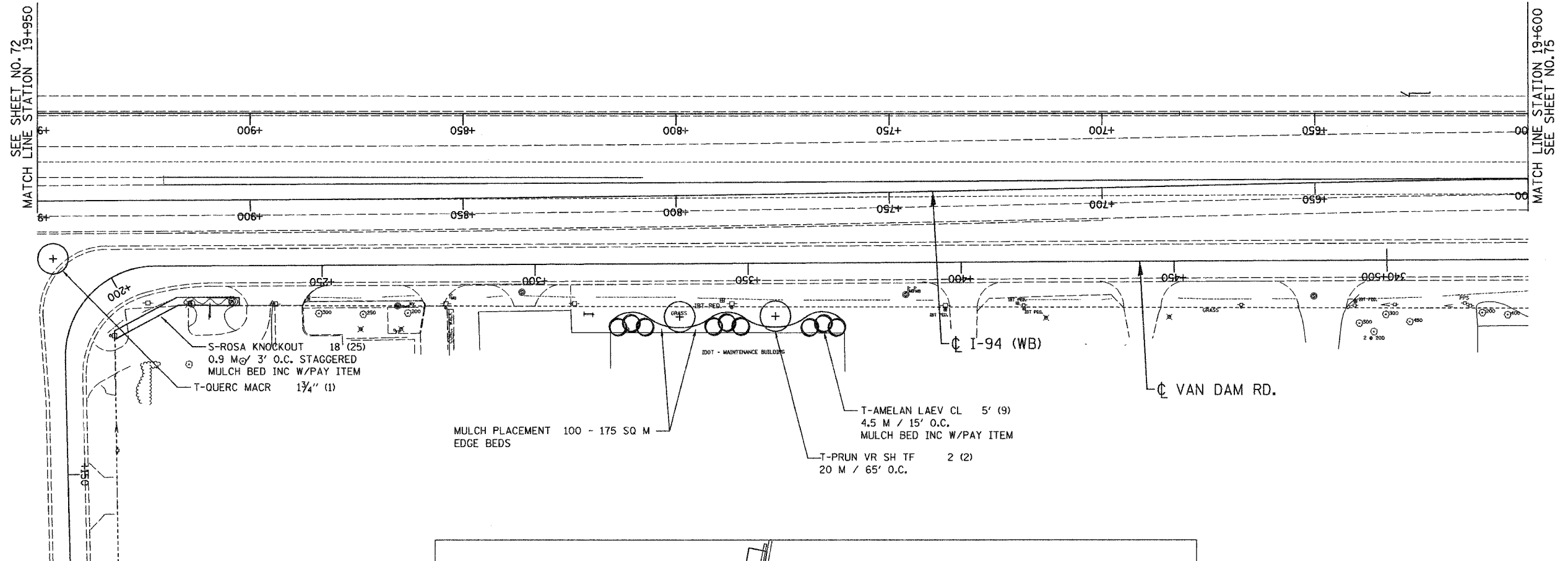
DRAWN BY ACE/CAD
 CHECKED BY TJW

AMERICAN
 CONSULTING ENGINEERS

12/13/2006
 3:06:30 PM
 P:\project\20140801\CADD\Contract LSUS_60.rds

ALL DIMENSIONS IN METERS EXCEPT PAY ITEMS AND UNLESS NOTED OTHERWISE

F.A.I. RTE.	SECTION	COUNTY	TOTAL SHEETS	SHEET NO.
80/94	2003-106LS	COOK	88	74
STA.		TO STA.		
FED. ROAD DIST. NO.		ILLINOIS FED. AID PROJECT		
CONTRACT NO. 62699				



LSNS - 61

ILLINOIS DEPARTMENT OF TRANSPORTATION
 I-80/94/US 6
 KINGERY-BORMAN EXPRESSWAY
 BURNHAM ROAD TO US 41
LANDSCAPING PLAN
I-94 BISHOP FORD EXPWAY

REVISIONS	
NAME	DATE

SCALE 1:500
 DATE 12/13/06
 DRAWN BY ACE/CAD
 CHECKED BY TJW

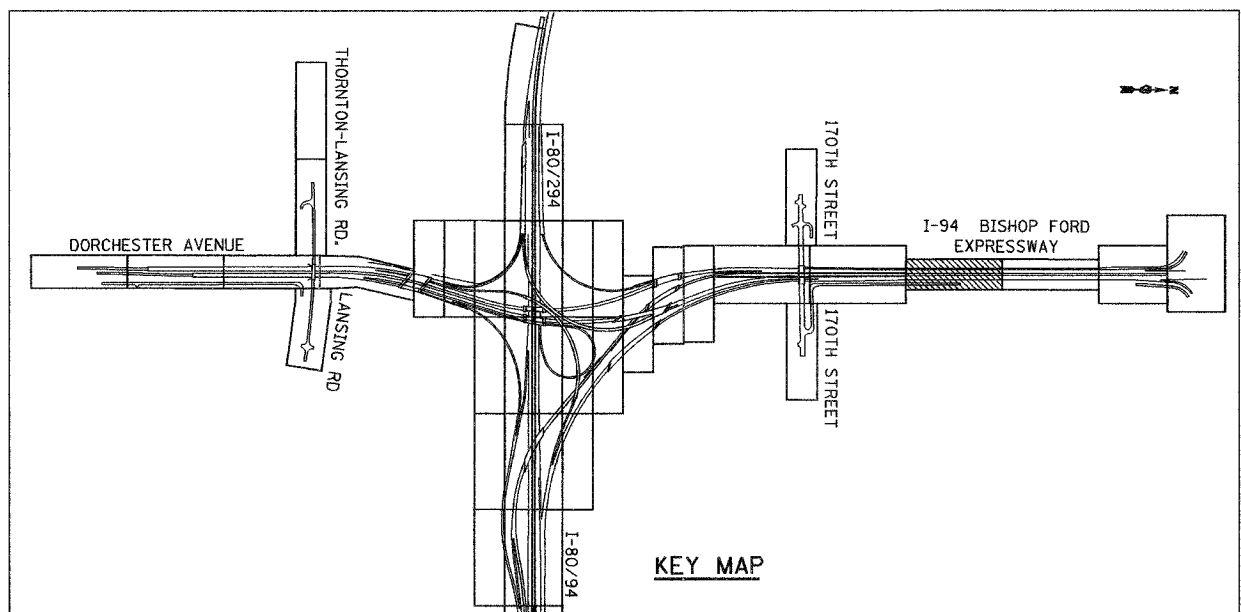
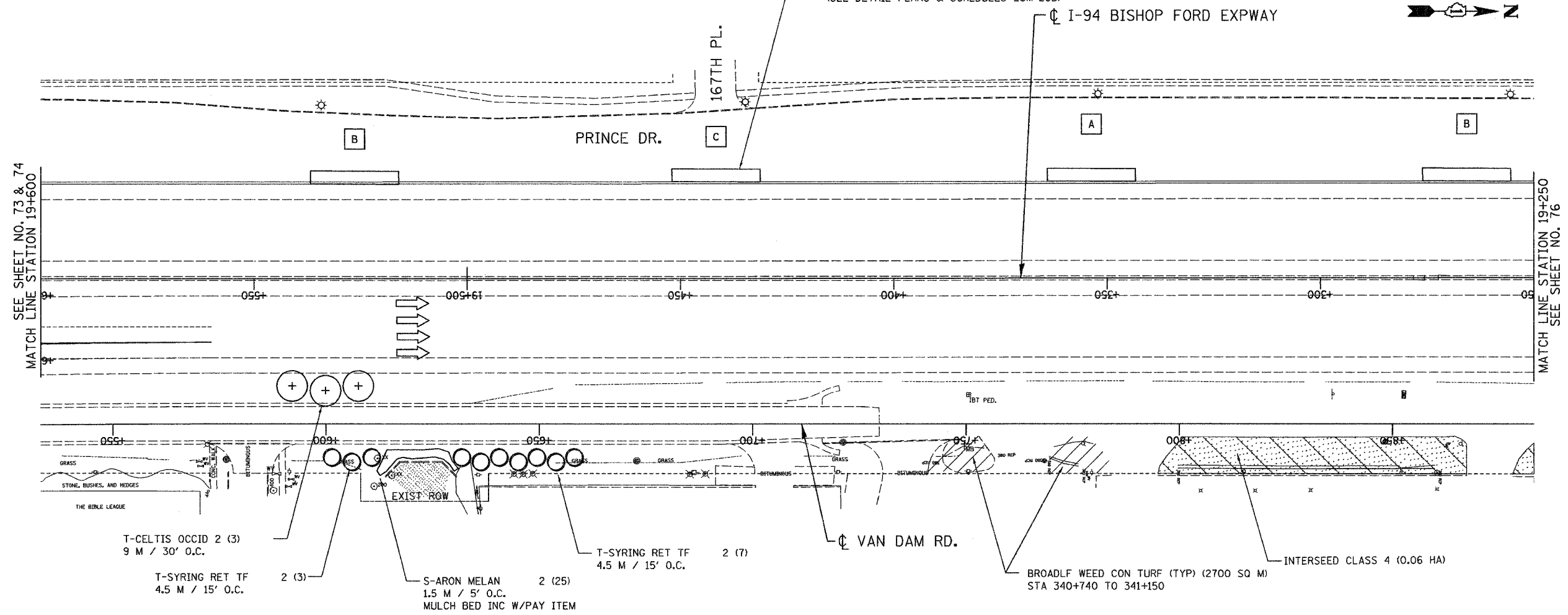


12/13/06
 3:06:57 PM
 P:\Project\20140801\CADD\Contract LSLS_61.rds

F.A.I. RTE.	SECTION	COUNTY	TOTAL SHEETS	SHEET NO.
80/94	2003-106LS	COOK	88	75
STA.		TO STA.		
FED. ROAD DIST. NO.		ILLINOIS FED. AID PROJECT		
CONTRACT NO. 62699				

ALL DIMENSIONS IN METERS EXCEPT PAY ITEMS AND UNLESS NOTED OTHERWISE

VINE/PERENNIAL BED TREATMENT TYPE A - B - C (TYP)
 V-PARTHEN QUINO 1G (1 M / 3' O.C. ALONG WALL) - (20)
 PERENNIAL PLANTS GAL POT (5 UNITS)
 MULCH BED INC W/PAY ITEM
 WEED CONT N SEL/N RES (20 SQ M)
 SAND PLACEMENT (20 SQ M)
 (SEE DETAIL PLANS & SCHEDULES LSM-28B)



LSNS - 62

ILLINOIS DEPARTMENT OF TRANSPORTATION
 I-80/94/US 6
 KINGERY-BORMAN EXPRESSWAY
 BURNHAM ROAD TO US 41
LANDSCAPING PLAN
 I-94 BISHOP FORD EXPWAY

REVISIONS	
NAME	DATE

SCALE 1:500
DATE 12/13/06

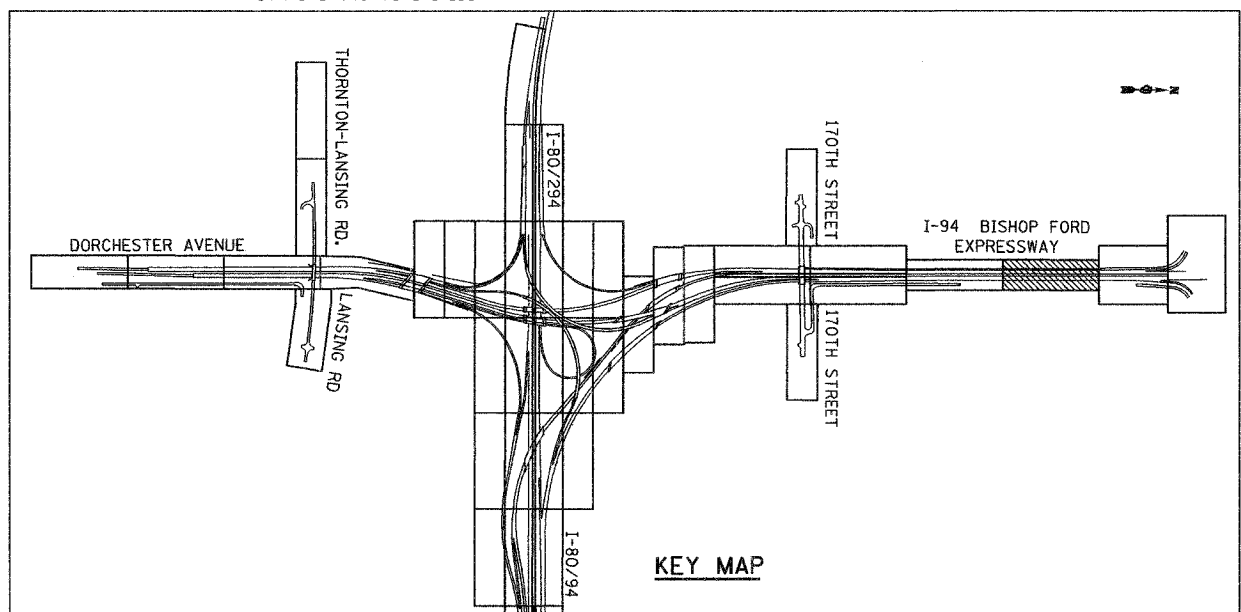
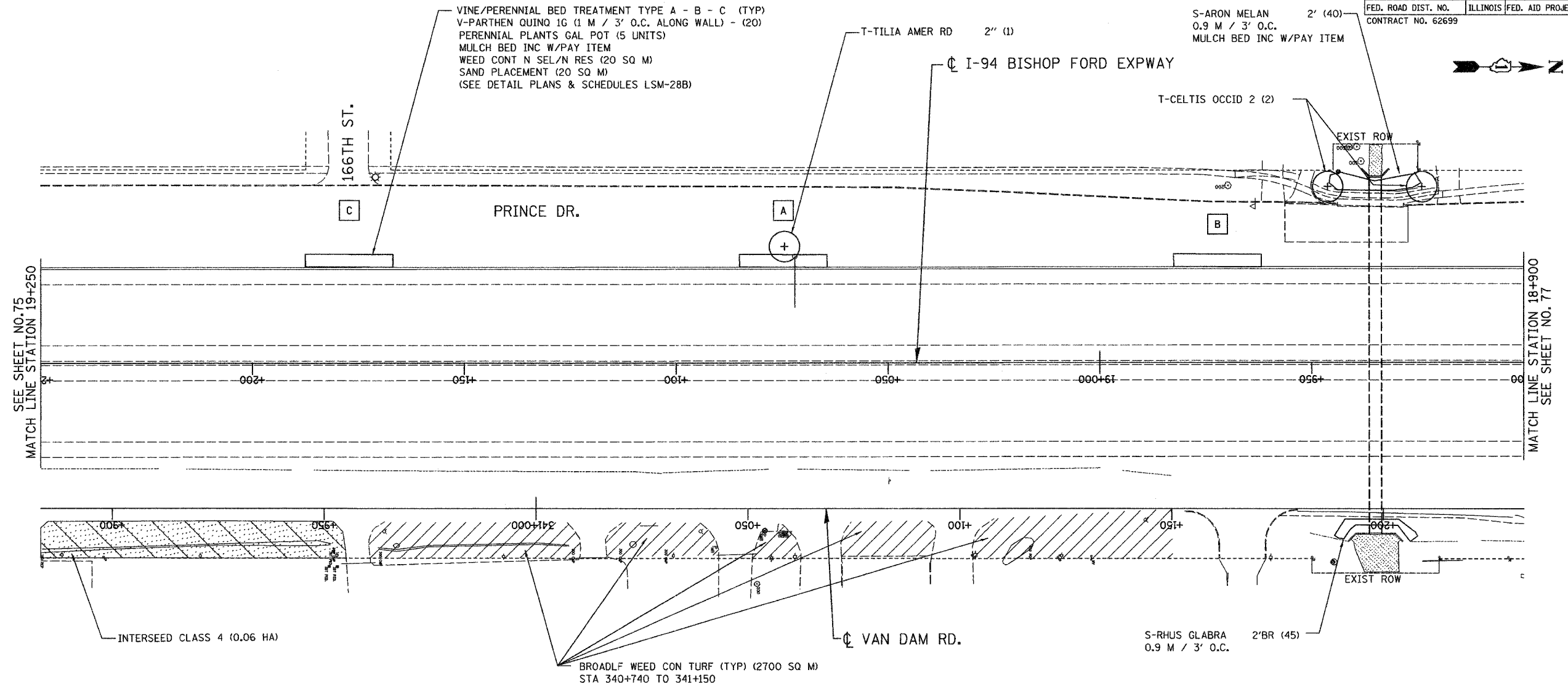
DRAWN BY ACE/CAD
CHECKED BY TJW



12/13/06 3:07:14 PM
 S:\Project\2014\680\CADD\Contract\LS\LS_62.rdb

ALL DIMENSIONS IN METERS EXCEPT PAY ITEMS AND UNLESS NOTED OTHERWISE

F.A.I. RTE.	SECTION	COUNTY	TOTAL SHEETS	SHEET NO.
80/94	2003-106LS	COOK	88	76
STA.	TO STA.			
FED. ROAD DIST. NO.	ILLINOIS	FED. AID PROJECT		
CONTRACT NO. 62699				



LSNS - 63

REVISIONS	
NAME	DATE

ILLINOIS DEPARTMENT OF TRANSPORTATION
 I-80/94/US 6
 KINGERY-BORMAN EXPRESSWAY
 BURNHAM ROAD TO US 41
LANDSCAPING PLAN
I-94 BISHOP FORD EXPWAY

SCALE 1:500
 DATE 12/13/06

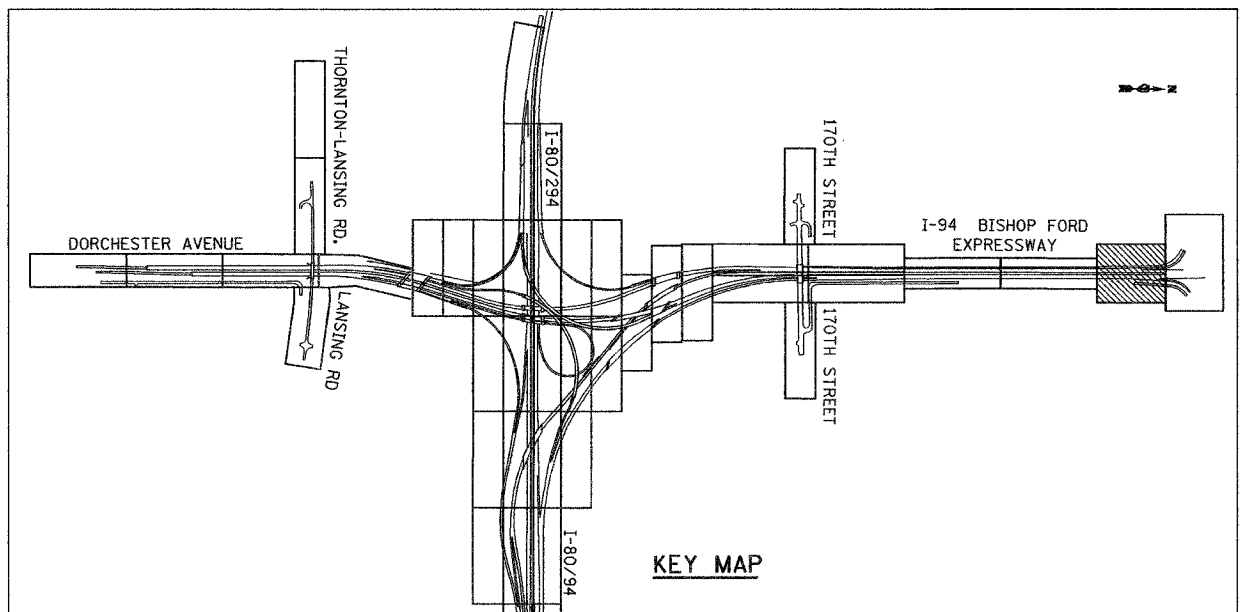
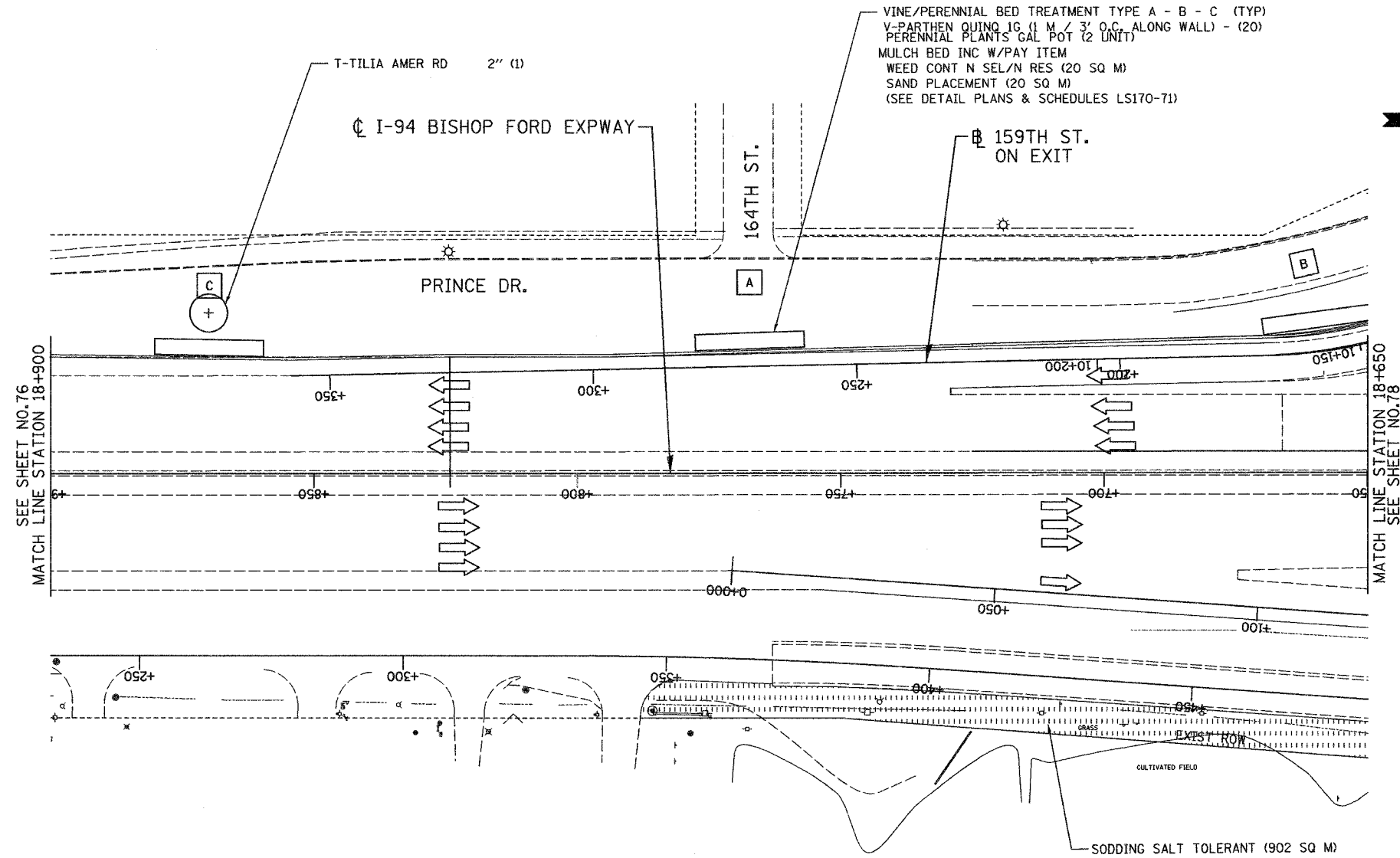
DRAWN BY ACE/CAD
 CHECKED BY TJW

AMERICAN
 CONSULTING ENGINEERS

12/13/06 3:07:29 PM
 S:\Project\2014090 CAD\LSNS\LSNS 63.rds

ALL DIMENSIONS IN METERS EXCEPT PAY ITEMS AND UNLESS NOTED OTHERWISE

F.A.I. RTE.	SECTION	COUNTY	TOTAL SHEETS	SHEET NO.
80/94	2003-106LS	COOK	88	77
STA.		TO STA.		
FED. ROAD DIST. NO.		ILLINOIS	FED. AID PROJECT	
CONTRACT NO. 62699				



LSNS - 64

ILLINOIS DEPARTMENT OF TRANSPORTATION
 I-80/94/US 6
 KINGERY-BORMAN EXPRESSWAY
 BURNHAM ROAD TO US 41
LANDSCAPING PLAN
I-94 BISHOP FORD EXPWAY

REVISIONS	
NAME	DATE

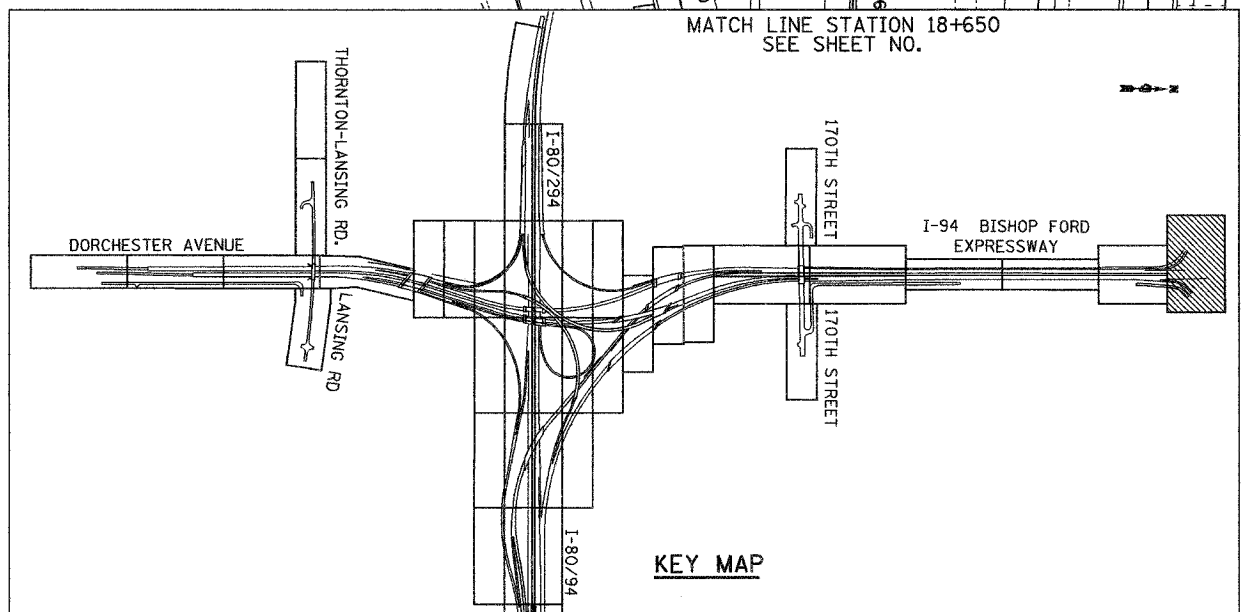
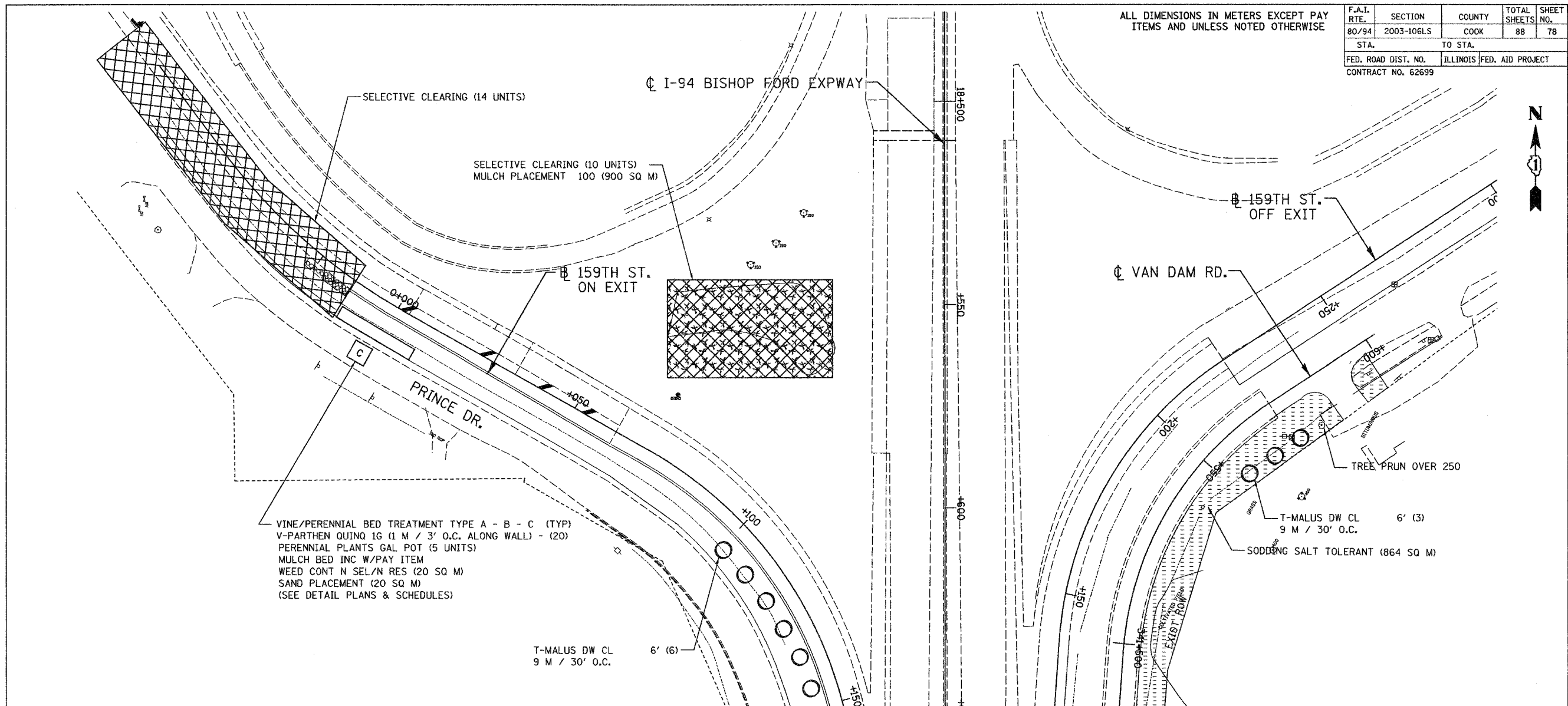
SCALE 1:500
 DATE 12/13/06
 DRAWN BY ACE/CAD
 CHECKED BY TJW



12/12/06 3:07:46 PM S:\Project\201060\CADD\Contract.LS\LS-64.rvt

F.A.I. RTE.	SECTION	COUNTY	TOTAL SHEETS	SHEET NO.
80/94	2003-106LS	COOK	88	78
STA.	TO STA.			
FED. ROAD DIST. NO.	ILLINOIS FED. AID PROJECT			
CONTRACT NO. 62699				

ALL DIMENSIONS IN METERS EXCEPT PAY ITEMS AND UNLESS NOTED OTHERWISE



LSNS - 65

REVISIONS	
NAME	DATE

ILLINOIS DEPARTMENT OF TRANSPORTATION
I-80/94/US 6
KINGERY-BORMAN EXPRESSWAY
BURNHAM ROAD TO US 41
LANDSCAPING PLAN
I-94 BISHOP FORD EXPWAY

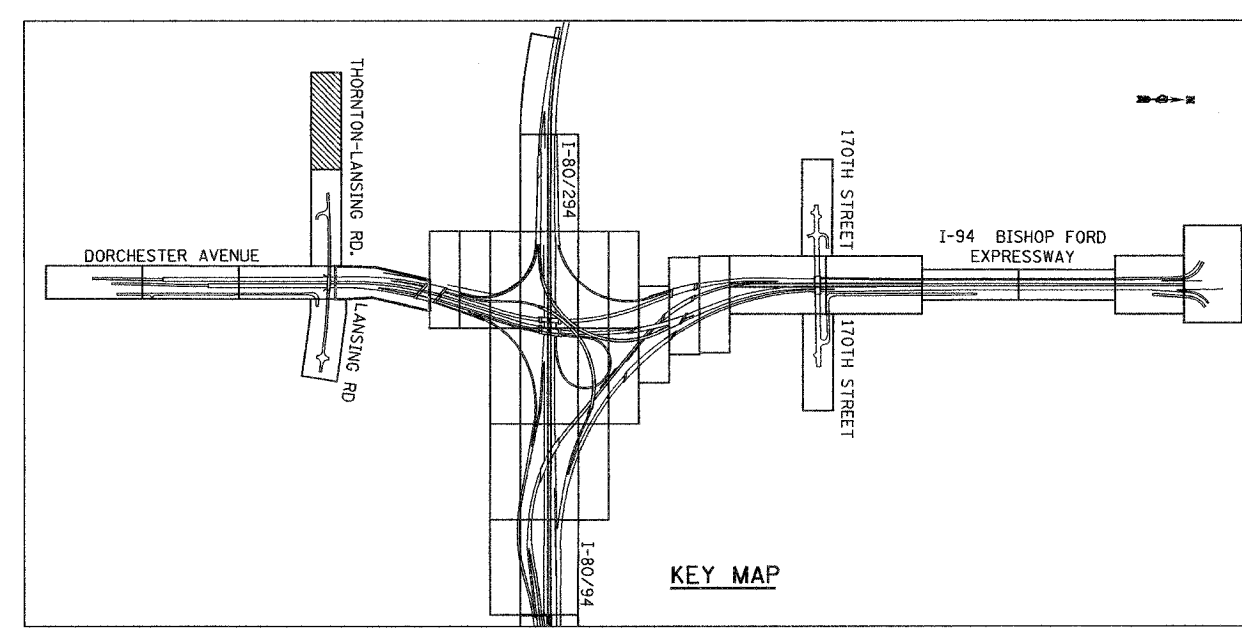
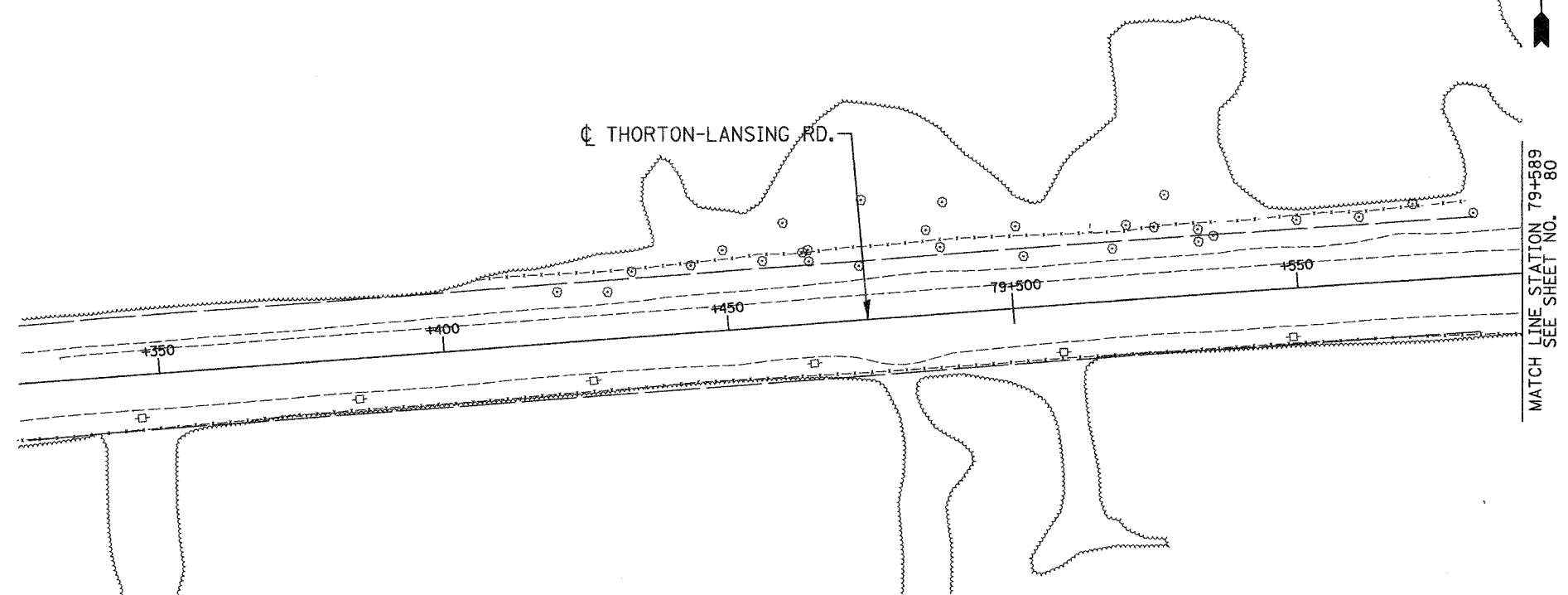
SCALE 1:500
DATE 12/13/06
DRAWN BY ACE/CAD
CHECKED BY TJW



12/12/2006
 3:08:07 PM
 S:\Project\204680 CADD\Contract LS US 66.rds

ALL DIMENSIONS IN METERS EXCEPT PAVEMENT ITEMS AND UNLESS NOTED OTHERWISE

F.A.I. RTE.	SECTION	COUNTY	TOTAL SHEETS	SHEET NO.
80/94	2003-106LS	COOK	88	79
STA.		TO STA.		
FED. ROAD DIST. NO.		ILLINOIS FED. AID PROJECT		
CONTRACT NO. 62699				



NO CONTRACT WORK ON THIS SHEET

LSTL - 66

ILLINOIS DEPARTMENT OF TRANSPORTATION
 I-80/94/US 6
 KINGERY-BORMAN EXPRESSWAY
 BURNHAM ROAD TO US 41
LANDSCAPING PLAN
THORTON - LANSING RD

REVISIONS	
NAME	DATE

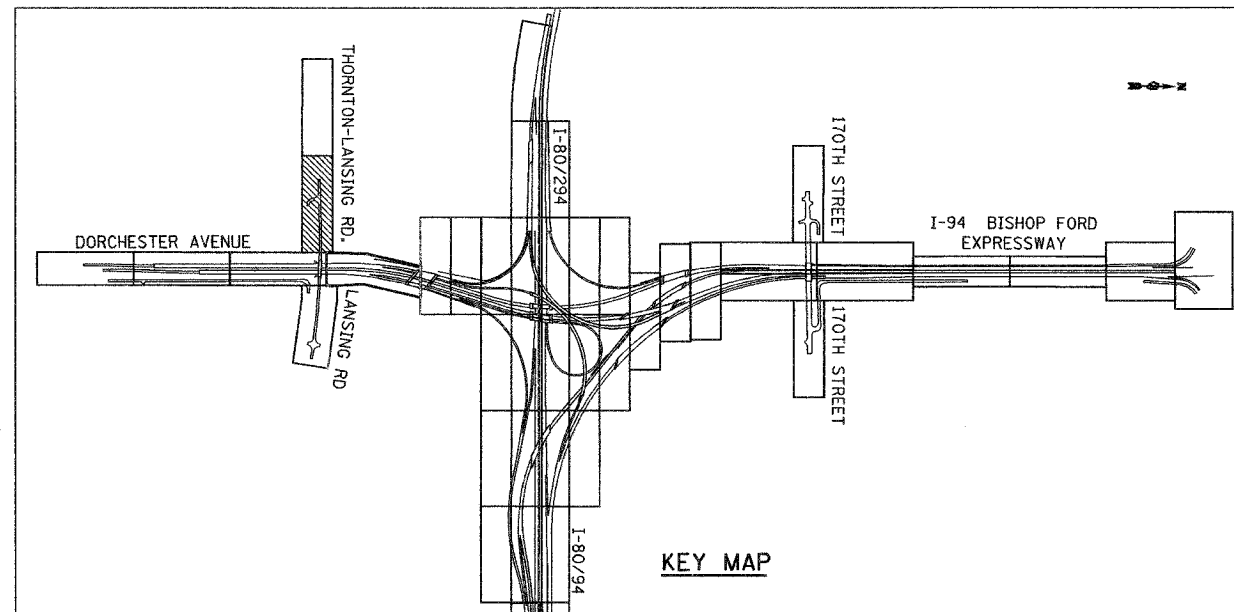
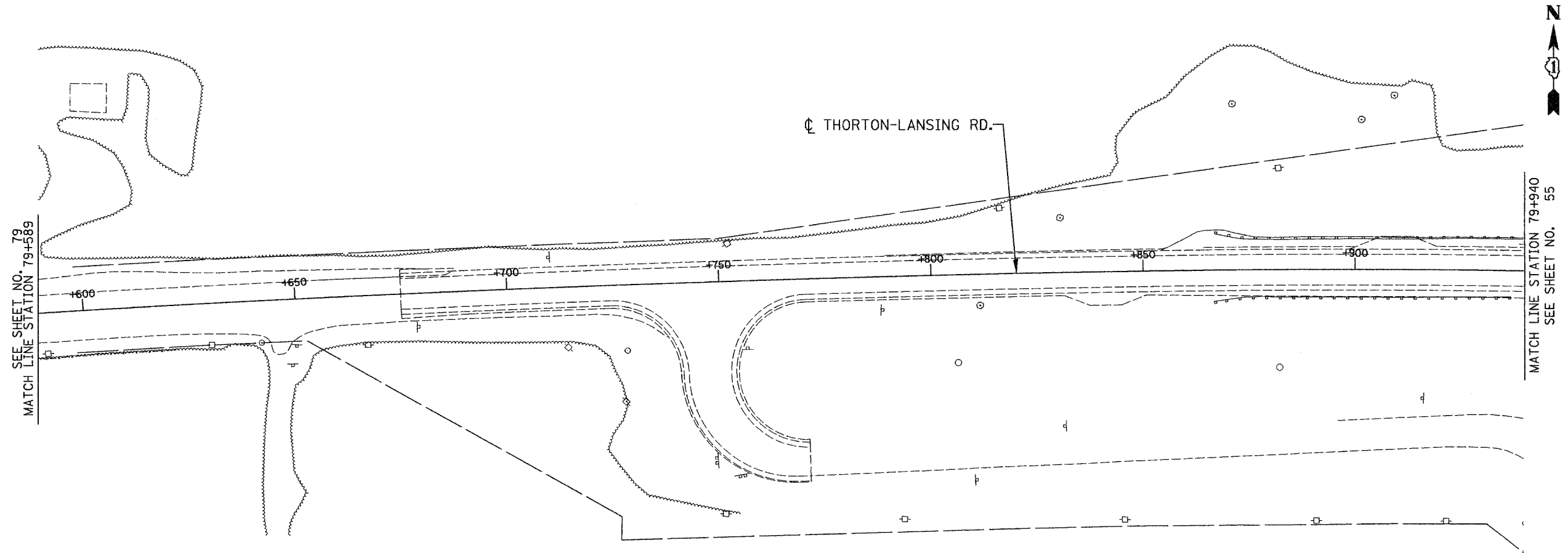
SCALE 1:500
 DATE 12/13/06
 DRAWN BY ACE/CAD
 CHECKED BY TJW



12/6/2009 9:45:44 AM S:\PROJECT\20140801\CADD\Contract.LS\LS_06.rdb

ALL DIMENSIONS IN METERS EXCEPT PAY ITEMS AND UNLESS NOTED OTHERWISE

F.A.I. RTE.	SECTION	COUNTY	TOTAL SHEETS	SHEET NO.
80/94	2003-106LS	COOK	88	80
STA.	TO STA.			
FED. ROAD DIST. NO.	ILLINOIS FED. AID PROJECT			
CONTRACT NO. 62699				



NO CONTRACT WORK ON THIS SHEET

LSTL - 67

REVISIONS	
NAME	DATE

ILLINOIS DEPARTMENT OF TRANSPORTATION
 I-80/94/US 6
 KINGERY-BORMAN EXPRESSWAY
 BURNHAM ROAD TO US 41
LANDSCAPING PLAN
THORTON - LANSING RD

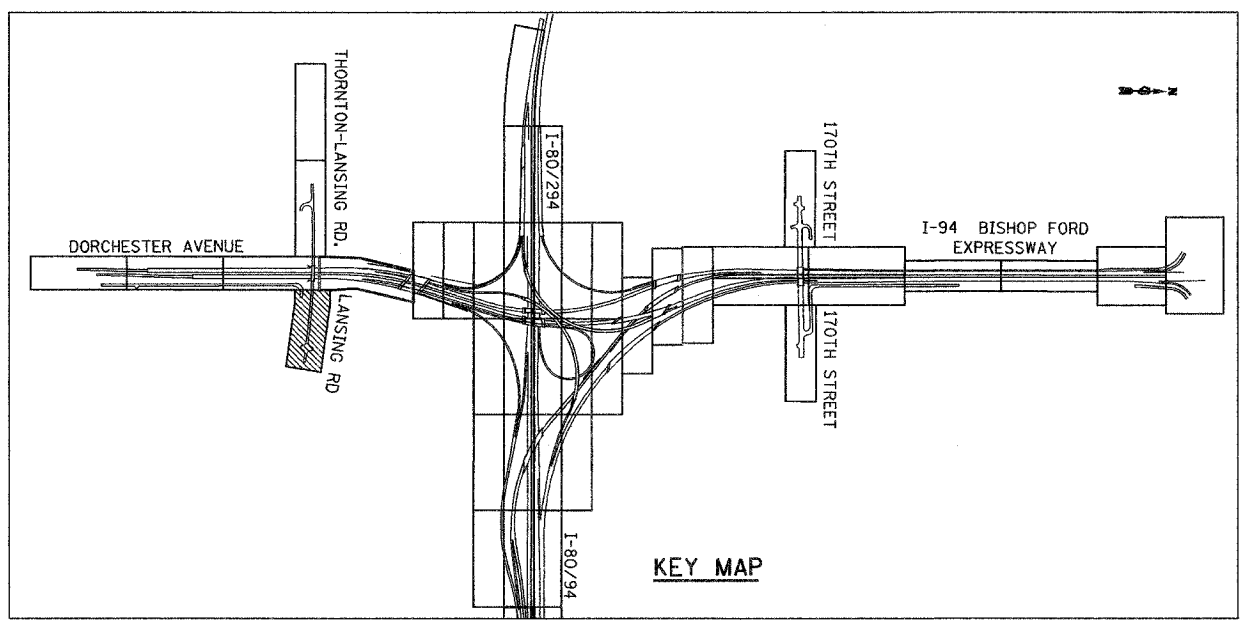
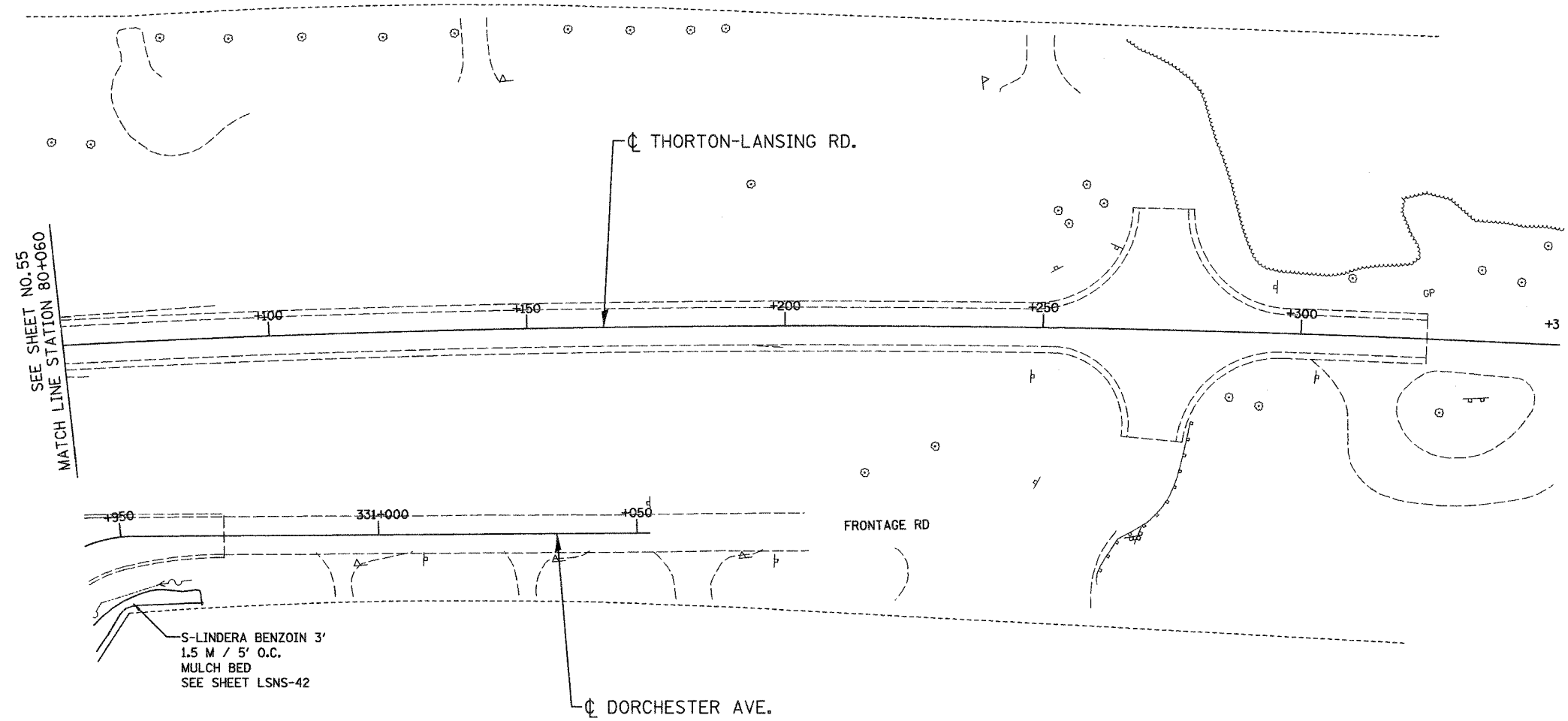
SCALE 1:500
 DATE 12/13/06
 DRAWN BY ACE/CAD
 CHECKED BY TJW



12/8/2006
 10:59:00 AM
 G:\PROJECT\2014\801\CADD\Contract LS\LS_87.rdb

ALL DIMENSIONS IN METERS EXCEPT PAY ITEMS AND UNLESS NOTED OTHERWISE

F.A.I. RTE.	SECTION	COUNTY	TOTAL SHEETS	SHEET NO.
80/94	2003-106LS	COOK	88	81
STA.		TO STA.		
FED. ROAD DIST. NO.	ILLINOIS		FED. AID PROJECT	
CONTRACT NO. 62699				



LSTL - 68

REVISIONS	
NAME	DATE

ILLINOIS DEPARTMENT OF TRANSPORTATION
I-80/94/US 6
KINGERY-BORMAN EXPRESSWAY
BURNHAM ROAD TO US 41
LANDSCAPING PLAN
THORTON - LANSING RD

SCALE 1:500
DATE 12/13/06

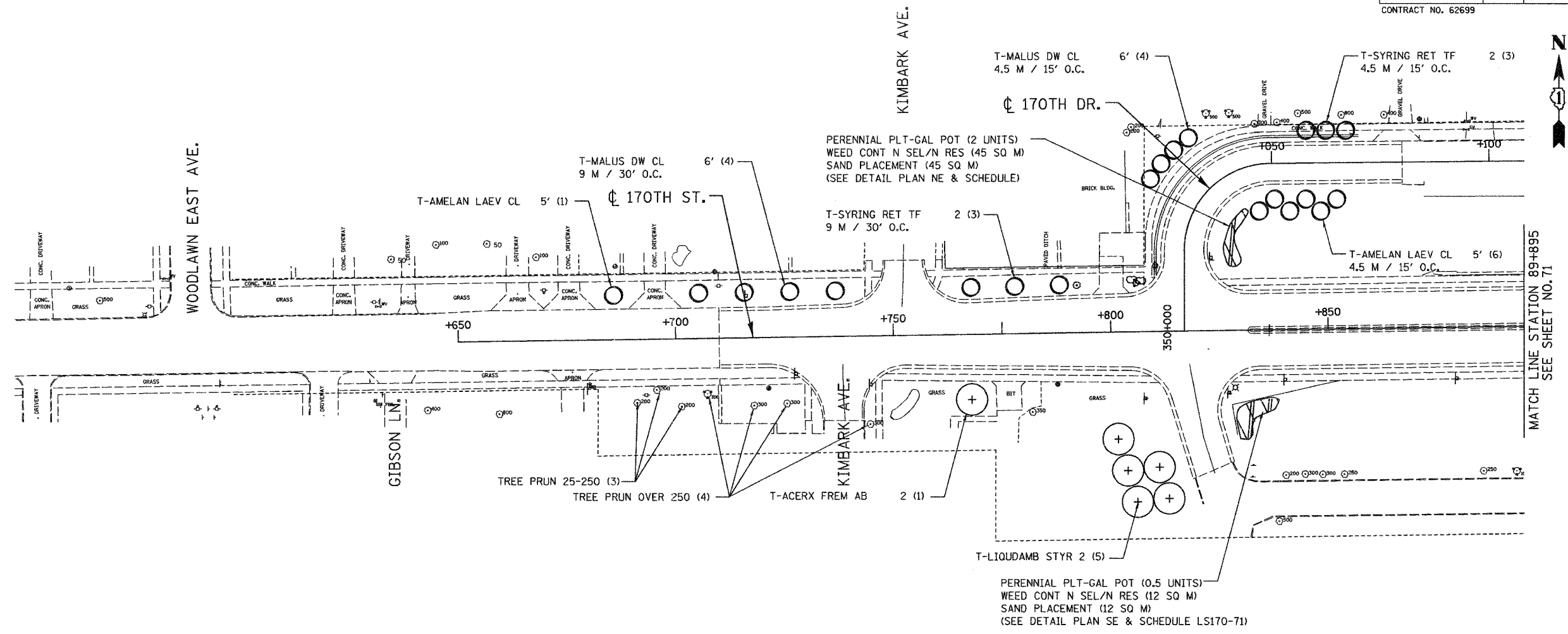
DRAWN BY ACE/CAD
CHECKED BY TJW

AMERICAN
CONSULTING ENGINEERS

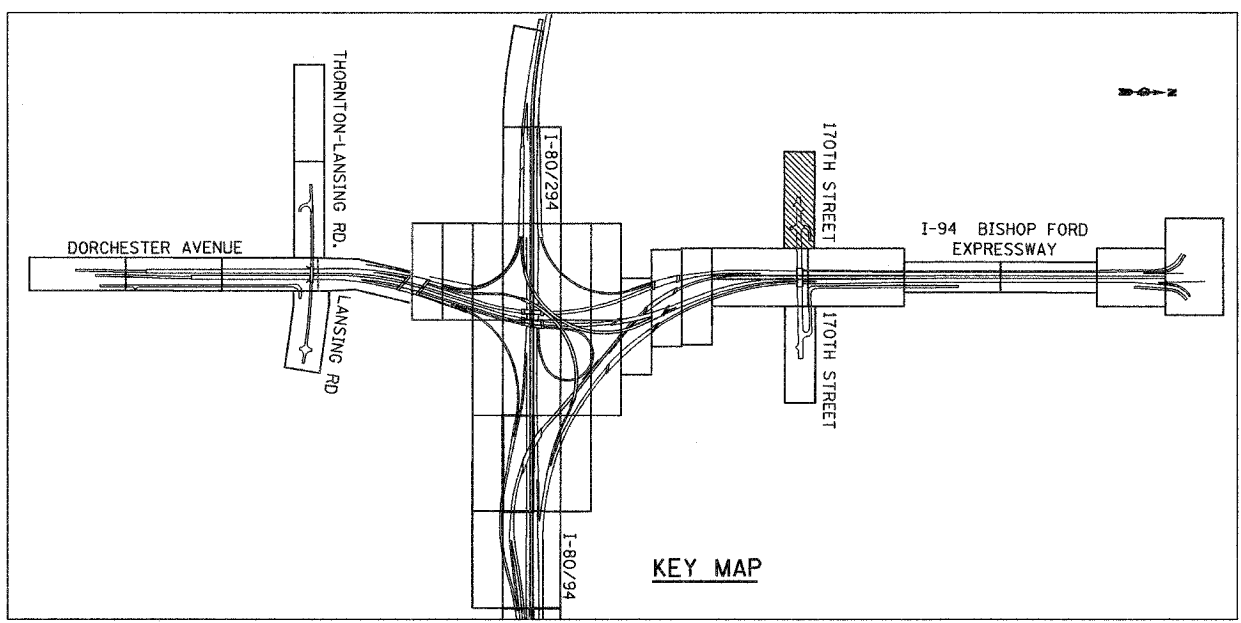
12/12/2008 3:06:26 PM
 P:\Project\20140801\CADD\Contract LS\LS 68.rds

ALL DIMENSIONS IN METERS EXCEPT PAY ITEMS AND UNLESS NOTED OTHERWISE

F.A.I. RTE.	SECTION	COUNTY	TOTAL SHEETS	SHEET NO.
80/94	2003-106LS	COOK	88	82
STA.	TO STA.			
FED. ROAD DIST. NO.	ILLINOIS FED. AID PROJECT			
CONTRACT NO. 62699				



MATCH LINE STATION 89+895 SEE SHEET NO. 71



KEY MAP

LS170 - 69

REVISIONS	
NAME	DATE

ILLINOIS DEPARTMENT OF TRANSPORTATION
 I-80/94/US 6
 KINGERY-BORMAN EXPRESSWAY
 BURNHAM ROAD TO US 41
LANDSCAPING PLAN
 170 TH STREET

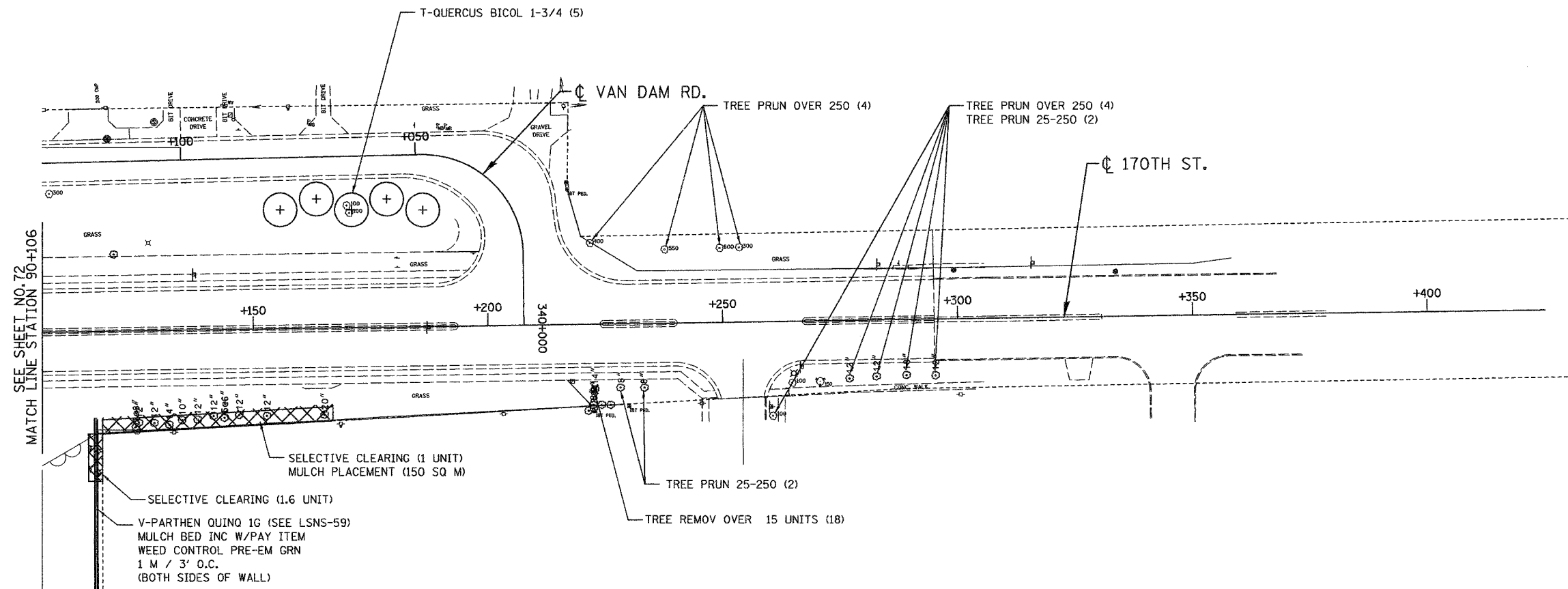
SCALE 1:500
 DATE 12/13/06
 DRAWN BY ACE/CAD
 CHECKED BY TJW



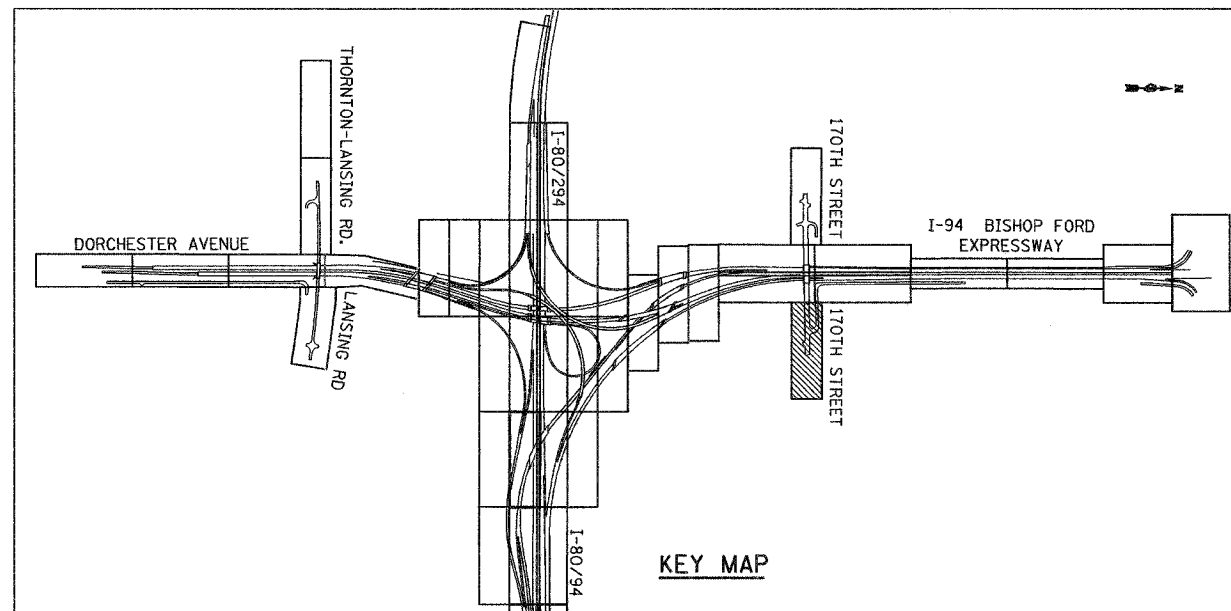
12/12/2006 3:06:42 PM P:\Project\2074280\CADD\Contract LS170-69.rvt

ALL DIMENSIONS IN METERS EXCEPT PAY ITEMS AND UNLESS NOTED OTHERWISE

F.A.I. RTE.	SECTION	COUNTY	TOTAL SHEETS	SHEET NO.
80/94	2003-106LS	COOK	88	83
STA.	TO STA.			
FED. ROAD DIST. NO.	ILLINOIS FED. AID PROJECT			
CONTRACT NO. 62699				



SEE SHEET NO. 72
MATCH LINE STATION 90+106



LS170 - 70

REVISIONS	
NAME	DATE

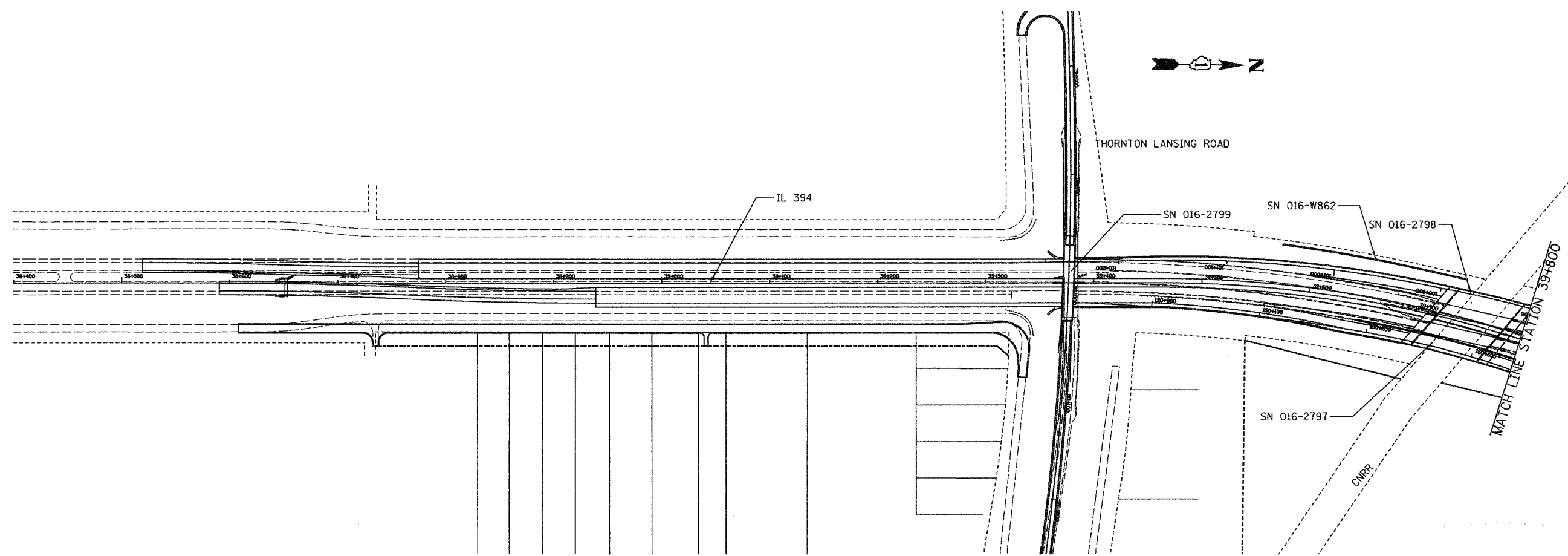
ILLINOIS DEPARTMENT OF TRANSPORTATION
 I-80/94/US 6
 KINGERY-BORMAN EXPRESSWAY
 BURNHAM ROAD TO US 41
LANDSCAPING PLAN
170 TH STREET

SCALE 1:500
 DATE 12/13/06
 DRAWN BY ACE/CAD
 CHECKED BY TJW



12/12/2006
 3:08:01 PM
 G:\PROJECT\20744981\CADD\Contract LS US 70.rvt

F.A.I. RTE.	SECTION	COUNTY	TOTAL SHEETS	SHEET NO.
80/94	2003-0891	COOK	88	84
STA.	TO STA.			
FED. ROAD DIST. NO.	ILLINOIS	FED. AID PROJECT		



FOR INFORMATION ONLY

REVISIONS	
NAME	DATE

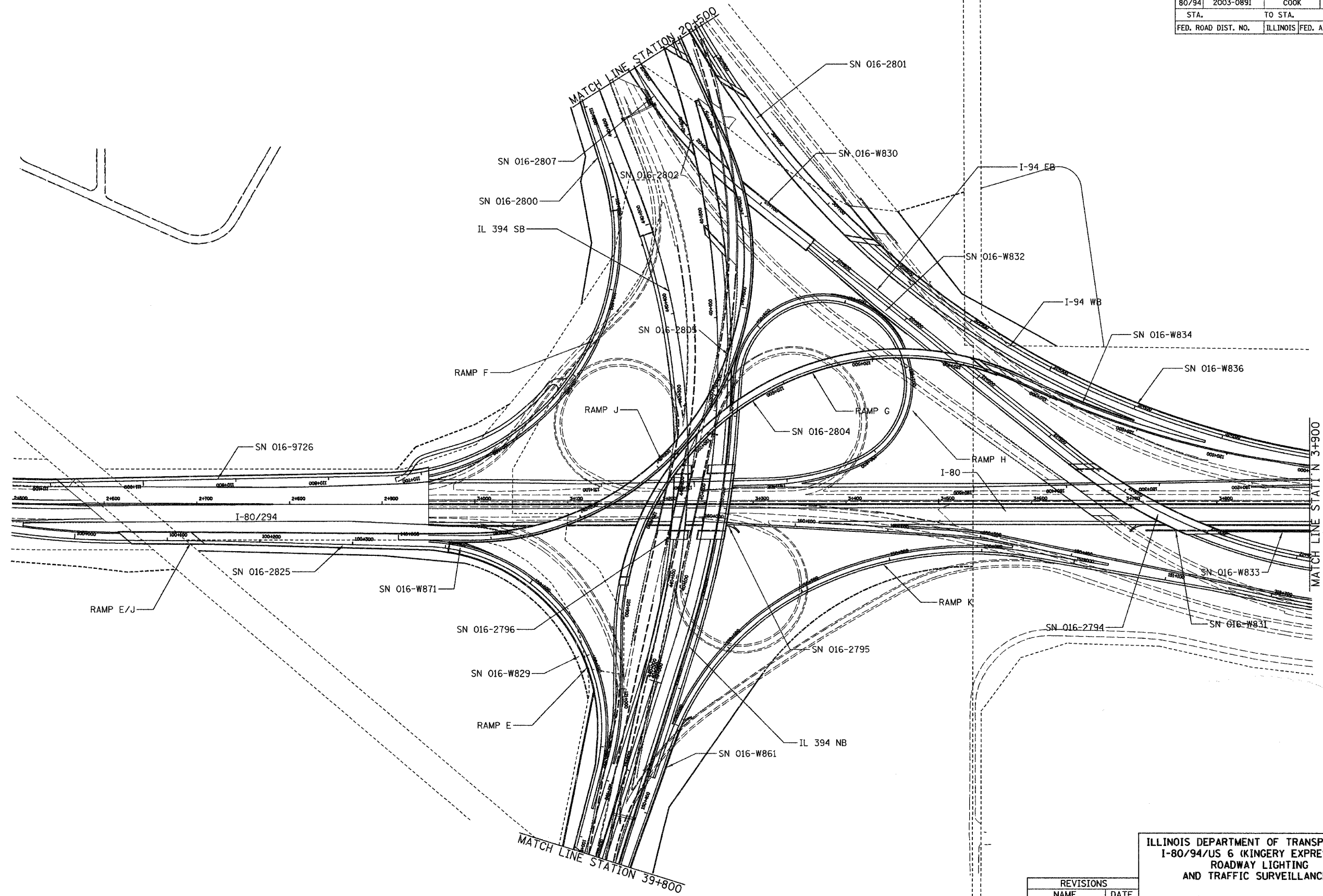
ILLINOIS DEPARTMENT OF TRANSPORTATION
 I-80/94/US 6 (KINGERY EXPRESSWAY)
 ROADWAY LIGHTING
 AND TRAFFIC SURVEILLANCE

STRUCTURE LOCATION PLAN
STA. 38+400 TO 39+800

SCALE 1:2000 DRAWN BY ACE/CAD
 DATE 12/03 CHECKED BY TJW

AMERICAN
 CONSULTING ENGINEERS

F.A.I. RTE.	SECTION	COUNTY	TOTAL SHEETS	SHEET NO.
80/94	2003-089I	COOK	88	85
STA.	TO STA.			
FED. ROAD DIST. NO.	ILLINOIS	FED. AID PROJECT		



FOR INFORMATION ONLY

REVISIONS	
NAME	DATE

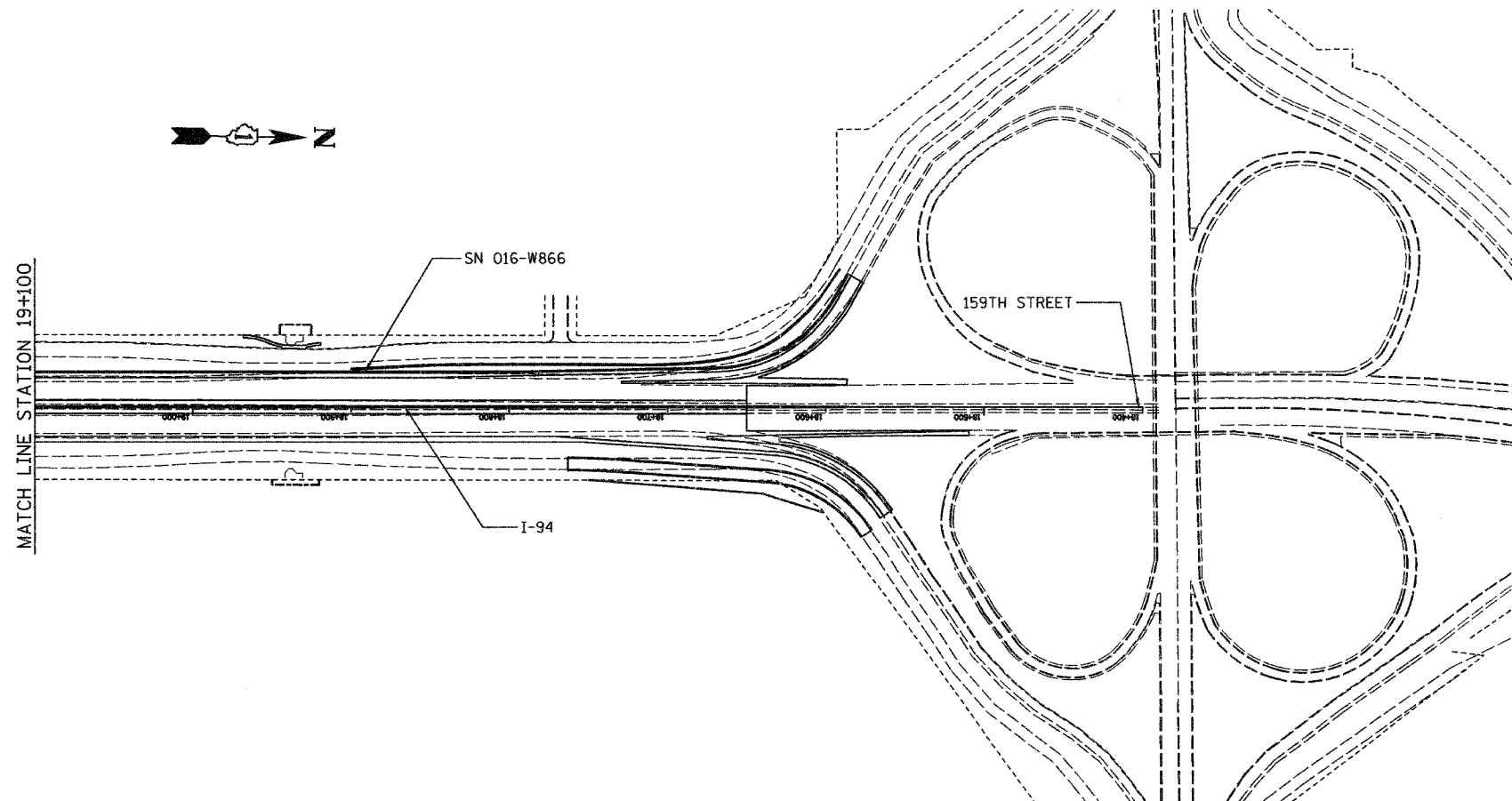
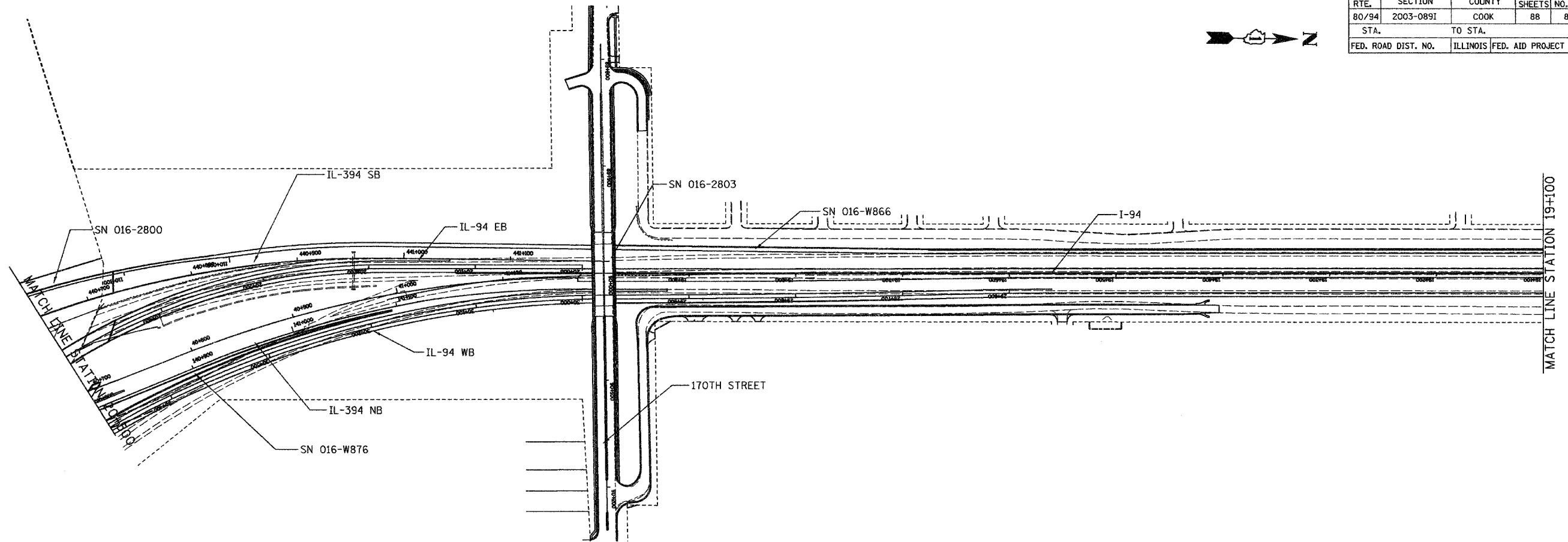
ILLINOIS DEPARTMENT OF TRANSPORTATION
 I-80/94/US 6 (KINGERY EXPRESSWAY)
 ROADWAY LIGHTING
 AND TRAFFIC SURVEILLANCE

STRUCTURE LOCATION PLAN
STA. 39 + 800 TO STA. 20 + 500

SCALE 1:2000 DRAWN BY ACE/CAD
 DATE 12/03 CHECKED BY TJW

AMERICAN
 CONSULTING ENGINEERS

F.A.I. RTE.	SECTION	COUNTY	TOTAL SHEETS	SHEET NO.
80/94	2003-089I	COOK	88	86
STA.	TO STA.			
FED. ROAD DIST. NO.	ILLINOIS	FED. AID PROJECT		



FOR INFORMATION ONLY

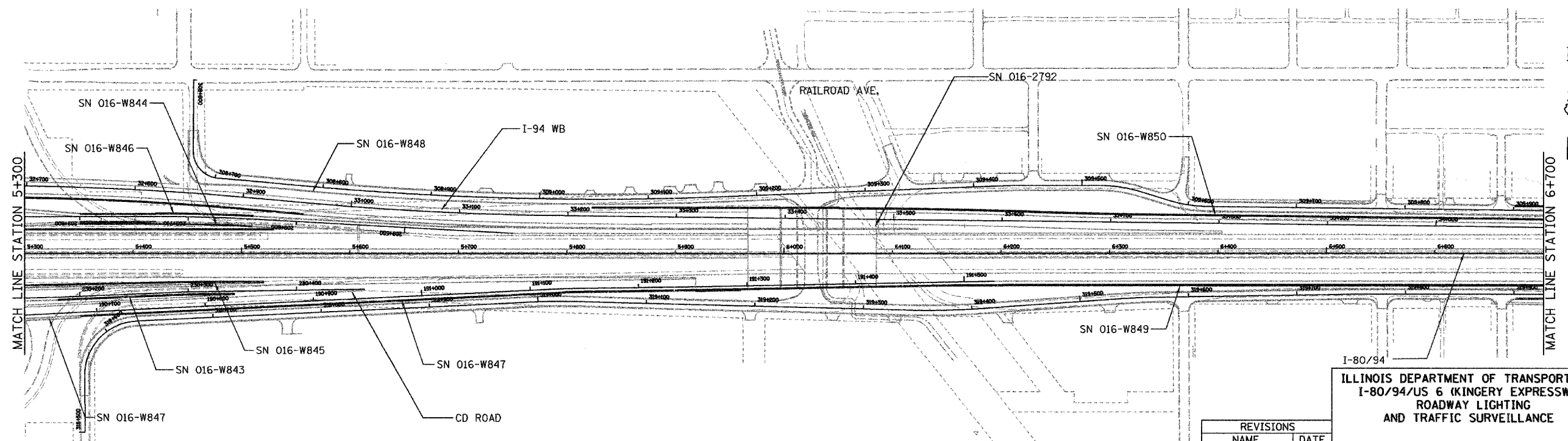
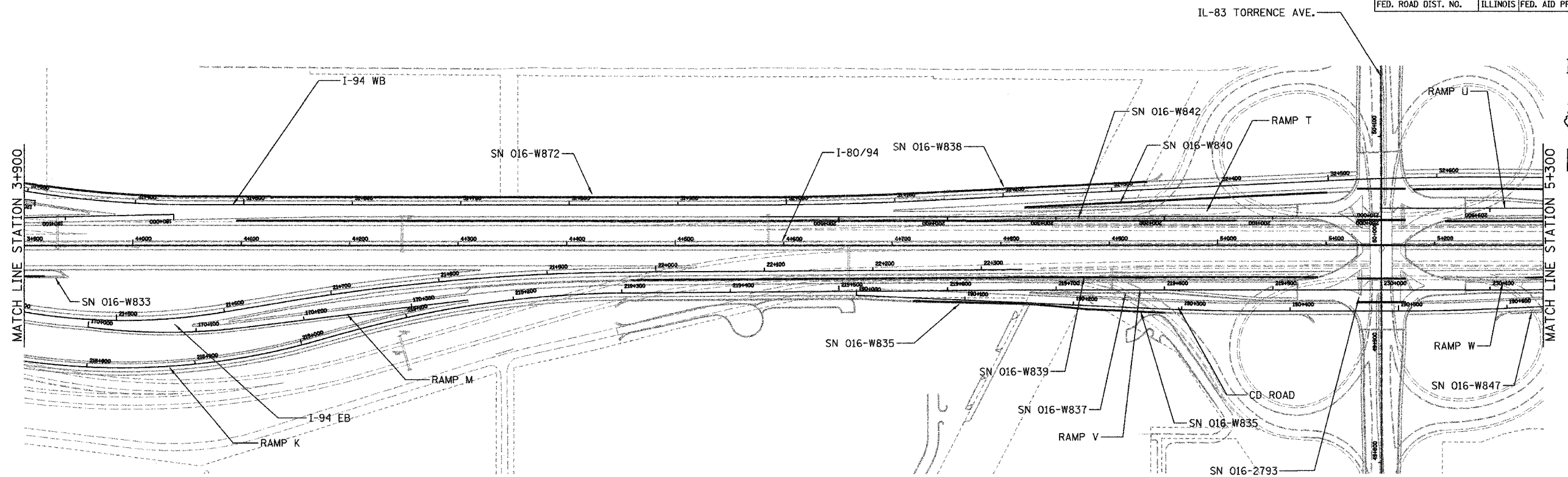
REVISIONS	
NAME	DATE

ILLINOIS DEPARTMENT OF TRANSPORTATION
 I-80/94/US 6 (KINGERY EXPRESSWAY)
 ROADWAY LIGHTING
 AND TRAFFIC SURVEILLANCE

STRUCTURE LOCATION PLAN
 STA. 20+500 TO STA. 18+400

SCALE 1:2000 DRAWN BY ACE/CAD
 DATE 12/03 CHECKED BY TJW

F.A.I. RTE.	SECTION	COUNTY	TOTAL SHEETS	SHEET NO.
80/94	2003-089I	COOK	88	87
STA.	TO STA.			
FED. ROAD DIST. NO.	ILLINOIS	FED. AID PROJECT		



FOR INFORMATION ONLY

REVISIONS	
NAME	DATE

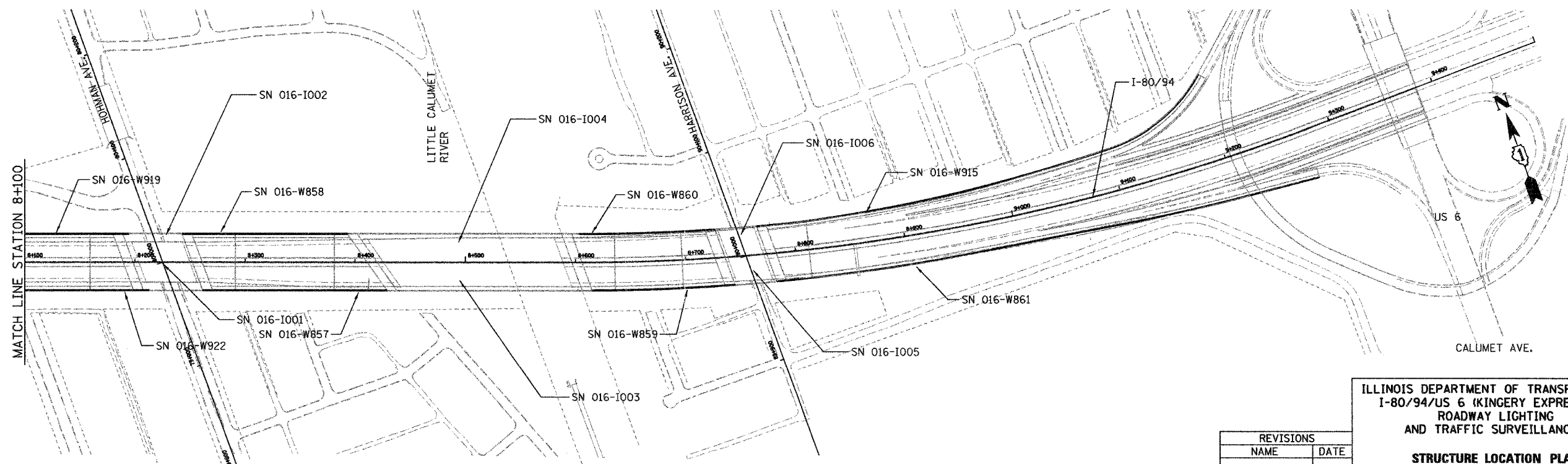
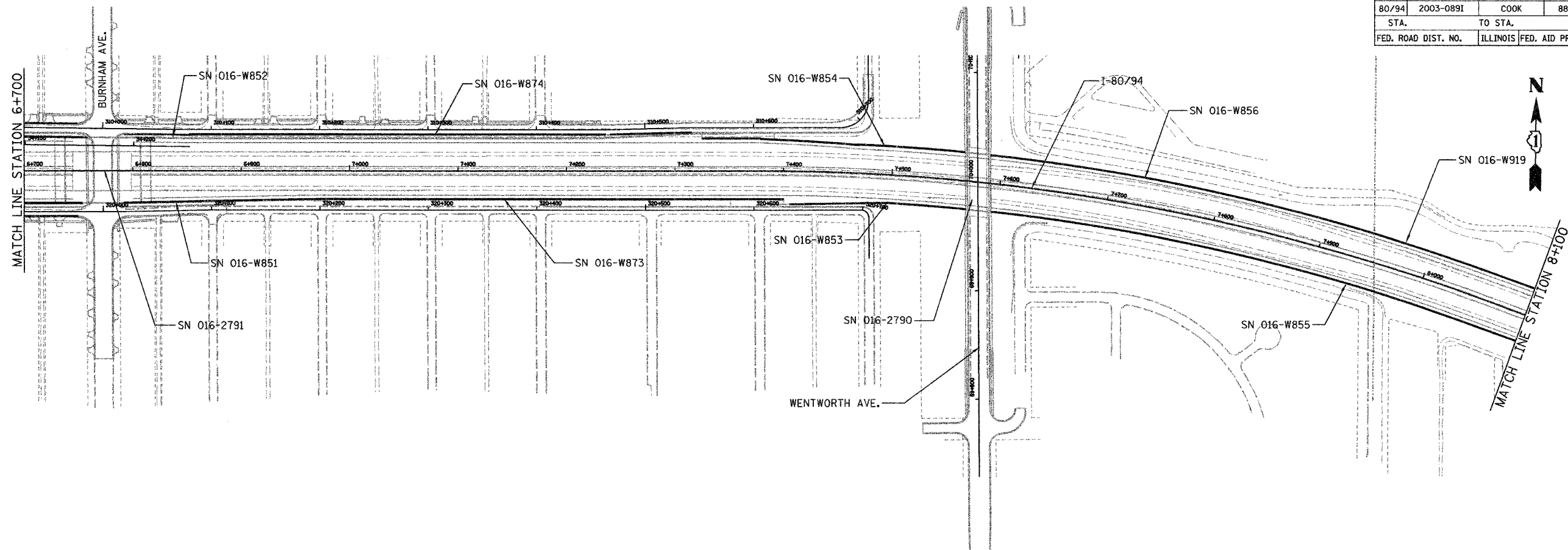
ILLINOIS DEPARTMENT OF TRANSPORTATION
 I-80/94/US 6 (KINGERY EXPRESSWAY)
 ROADWAY LIGHTING
 AND TRAFFIC SURVEILLANCE

STRUCTURE LOCATION PLAN
STA. 3+900 TO STA. 6+700

SCALE 1:2000 DRAWN BY ACE/CAD
 DATE 12/03 CHECKED BY TJW

AMERICAN
 CONSULTING ENGINEERS

F.A.I. RTE.	SECTION	COUNTY	TOTAL SHEETS	SHEET NO.
80/94	2003-089I	COOK	88	88
STA.	TO STA.			
FED. ROAD DIST. NO.	ILLINOIS	FED. AID PROJECT		



FOR INFORMATION ONLY

REVISIONS	
NAME	DATE

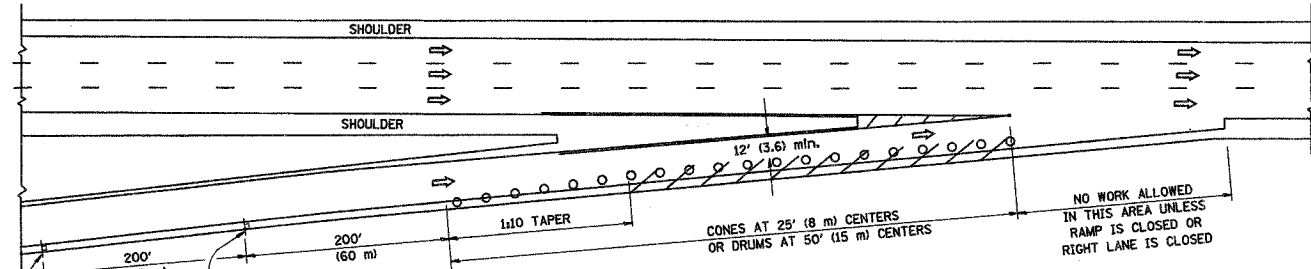
ILLINOIS DEPARTMENT OF TRANSPORTATION
 I-80/94/US 6 (KINGERY EXPRESSWAY)
 ROADWAY LIGHTING
 AND TRAFFIC SURVEILLANCE

STRUCTURE LOCATION PLAN
 STA. 6+900 TO STA. 9+362.583

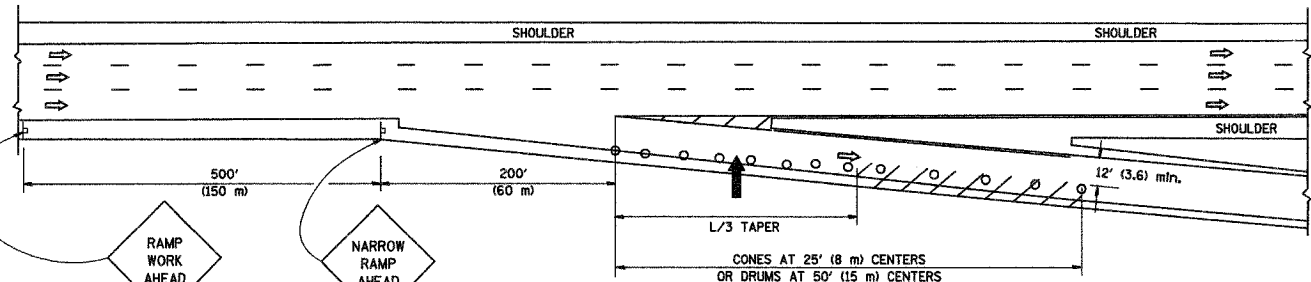
SCALE 1:2000 DRAWN BY ACE/CAD
 DATE 12/03 CHECKED BY TJW

AMERICAN
 CONSULTING ENGINEERS

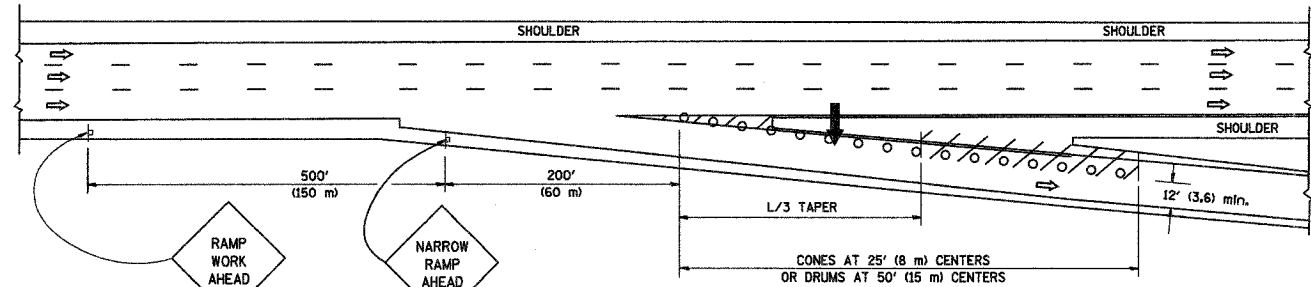
PARTIAL RAMP CLOSURE DETAILS



TYPICAL ENTRANCE RAMP



TYPICAL EXIT RAMP



TYPICAL EXIT RAMP

SYMBOLS

- ARROWBOARD
- WORK AREA
- SIGN ON PORTABLE OR PERMANENT SUPPORT
- FLAGGER WITH CONTROL SIGN
- TYPE II BARRICADE, DRUM OR VERTICAL BARRICADE WITH STEADY BURN MONO-DIRECTIONAL LIGHT
- CONE, DRUM OR BARRICADE

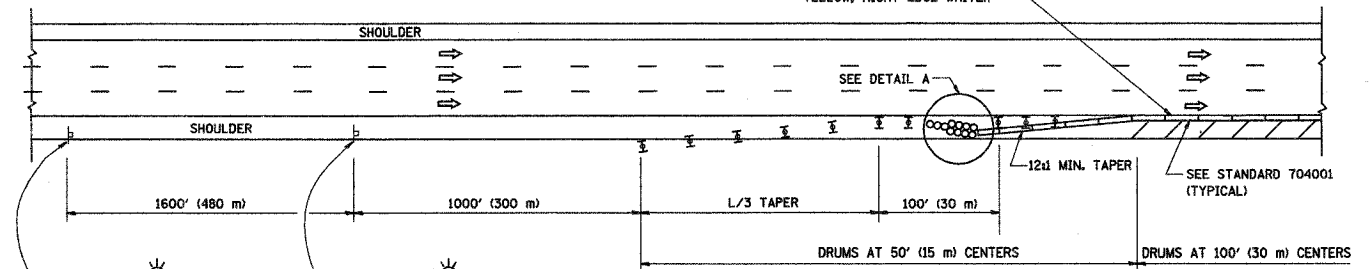
GENERAL NOTES

1. THE "L" DISTANCE EQUALS:

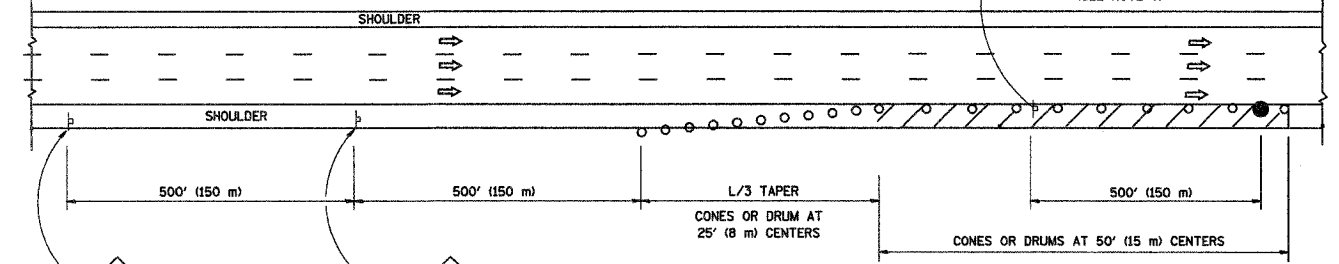
SPEED LIMIT	METRIC	ENGLISH
45 mph (80 km/h) OR GREATER	$L=0.65(W)(S)$	$L=(W)(S)$

W = WIDTH OF OFFSET IN METERS (FEET)
 S = NORMAL POSTED SPEED MPH (KM/H)
2. PLASTIC DRUMS WITH HIGH PERFORMANCE REFLECTIVE SHEETING AND STEADY BURNING LIGHTS ARE REQUIRED FOR ALL NIGHTTIME CLOSURES.
3. ALL SIGNS SHALL BE POST MOUNTED IF THE CLOSURE TIME EXCEEDS FOUR DAYS.
4. FLASHING LIGHTS SHALL BE USED DURING THE HOURS OF DARKNESS AND SHALL BE INSTALLED ABOVE THE FIRST TWO SETS OF SIGNS.

SHOULDER CLOSURE DETAILS



PERMANENT SHOULDER CLOSURE



DAYTIME SHOULDER CLOSURE

THIS DETAIL IS USED WHERE:
 1. VEHICLES, EQUIPMENT, WORKERS OR THEIR ACTIVITIES ENCOACH IN AN AREA CLOSER THAN 15' (4.5 m) TO THE EDGE OF PAVEMENT FOR A PERIOD IN EXCESS OF 15 MINUTES.

ARRAY DESIGN PER MANUFACTURER TO BE NCHRP 350 COMPLIANT FOR POSTED SPEED.

DETAIL "A"
 IMPACT ATTENUATOR, TEMPORARY
 (SEE NOTE 5)

ALL DIMENSIONS ARE IN INCHES (MILLIMETERS) UNLESS OTHERWISE SHOWN.

REVISIONS	
NAME	DATE
DWS	11/96
JAF	12/02
NCHRP 350	04/03
JAF	2/06
SPB	1/07

ILLINOIS DEPARTMENT OF TRANSPORTATION
 TRAFFIC CONTROL DETAILS
 FOR FREEWAY
 SHOULDER CLOSURES
 PARTIAL RAMP CLOSURES

DESIGNED BY: DWS
 DRAWN BY:
 CHECKED BY:

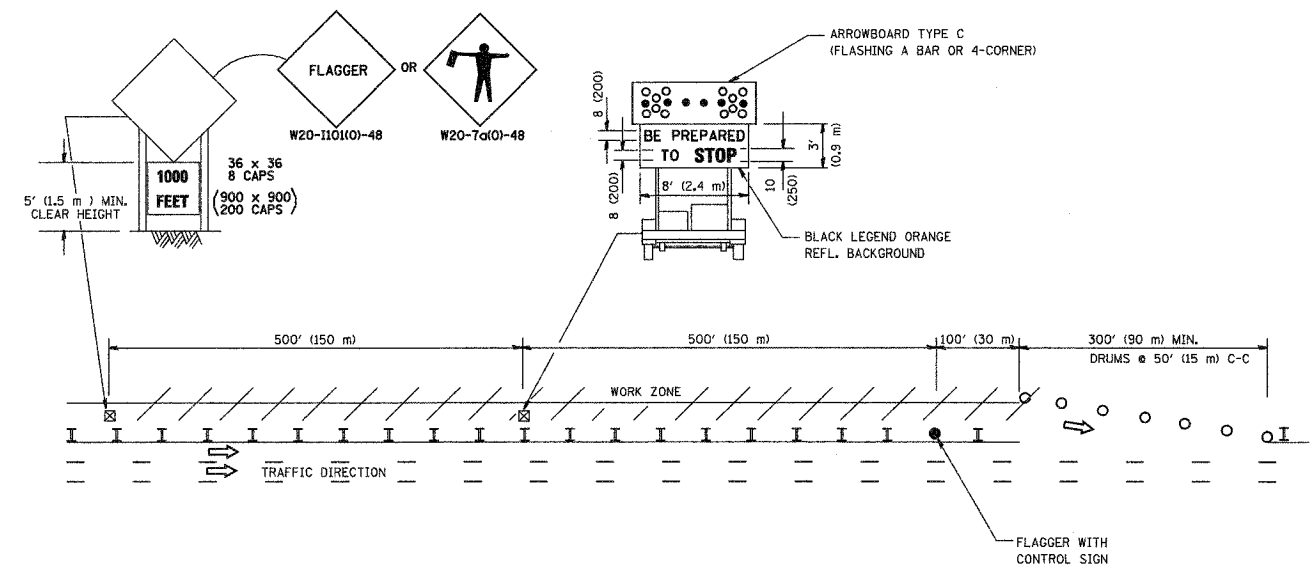
SCALE: NONE
 DATE: 12/26/2006

TC-17
 REVISION DATE: 02/28/06

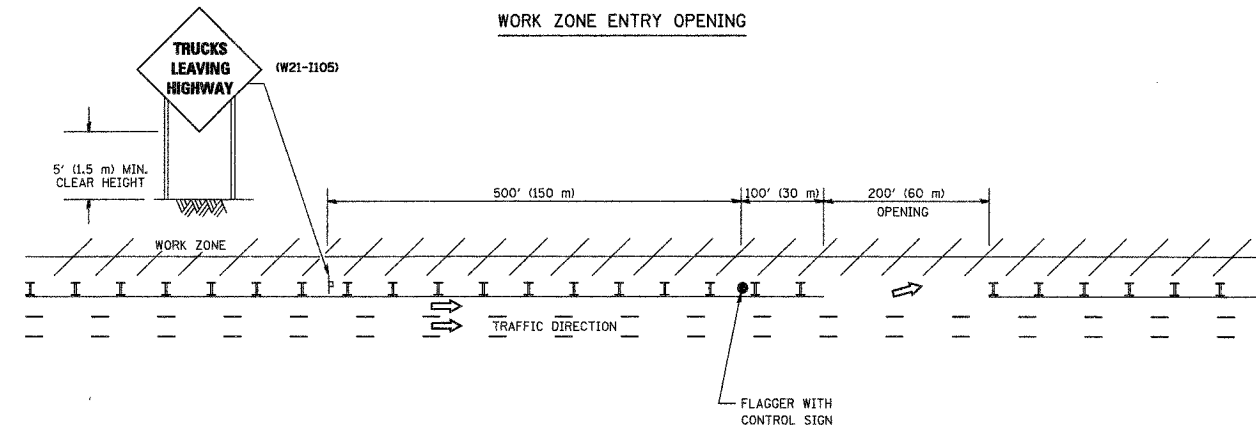
F.A. RTE.	SECTION	COUNTY	TOTAL SHEETS	SHEET NO.
80/94	2003-106 LS	COOK	88	88B
STA.	TO STA.			
FED. ROAD DIST. NO.	ILLINOIS	FED. AID PROJECT		

SIGNING FOR FLAGGING OPERATIONS AT WORK ZONE OPENINGS

WORK ZONE EXIT OPENING



WORK ZONE ENTRY OPENING



NOTES:

1. The Arrowboard, the Flagger Ahead trailer mounted sign, and the Trucks Leaving Highway sign shall be removed or turned away from traffic and the exit and entry openings shall be closed when the flagging operation ceases.
2. Work Zone Exit Openings should be a minimum of one half mile apart.
3. Exiting the work zone at any place other than at a Work Zone Exit Opening will be prohibited.
4. All vehicles shall enter the work zone at entry openings, using their turn signals to warn motorists

ALL DIMENSIONS ARE IN INCHES (MILLIMETERS) UNLESS OTHERWISE SHOWN

REVISIONS	
NAME	DATE
DWS	8/98
JAF	4/03
JAF	2/06
SPB	1/07

ILLINOIS DEPARTMENT OF TRANSPORTATION
SIGNING FOR FLAGGING OPERATIONS
AT WORK ZONE OPENINGS

SCALE: NONE
DATE: 12/26/2006

DRAWN BY CADD
CHECKED BY
TC-18

REVISION DATE: 02/28/06

PLOT DATE = 12/26/2006
FILE NAME = s:\projects\2003\106\ls\signing\106ls_88b.dgn
PLOT SCALE = 80.000 / IN.
USER NAME = ltranhuf