

FAP RTE.	SECTION	COUNTY	TOTAL SHEETS	SHEET NO.
372	3091-RS-4	COOK	27	1

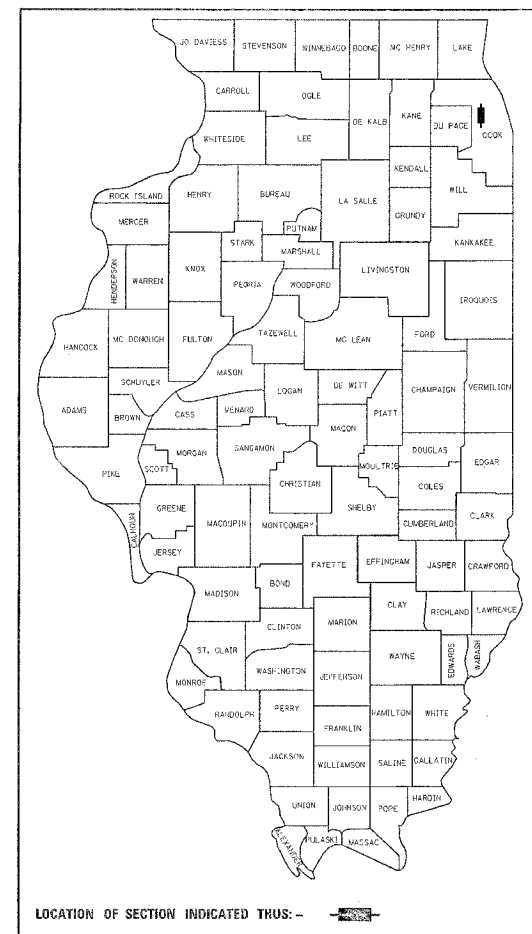
C62728
D-91-156-04

STATE OF ILLINOIS
DEPARTMENT OF TRANSPORTATION
DIVISION OF HIGHWAYS

PLANS FOR PROPOSED HIGHWAY

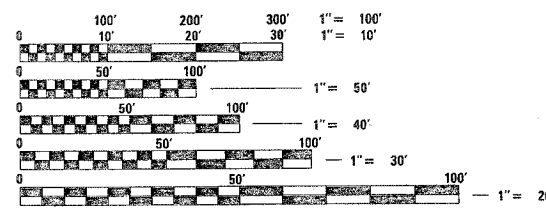
FOR INDEX OF SHEETS, SEE SHEET NO. 2

1 FAP ROUTE 372: IL 171 (FIRST AVE.)
I-290 TO LAKE ST.
2 FAU ROUTE 1419: MADISON STREET
FIRST AVE. TO DES PLAINES RIVER
SECTION: 3091 RS-4
RESURFACING (MAINTENANCE)
COOK COUNTY
C-91-156-04



LOCATION OF SECTION INDICATED THUS: -

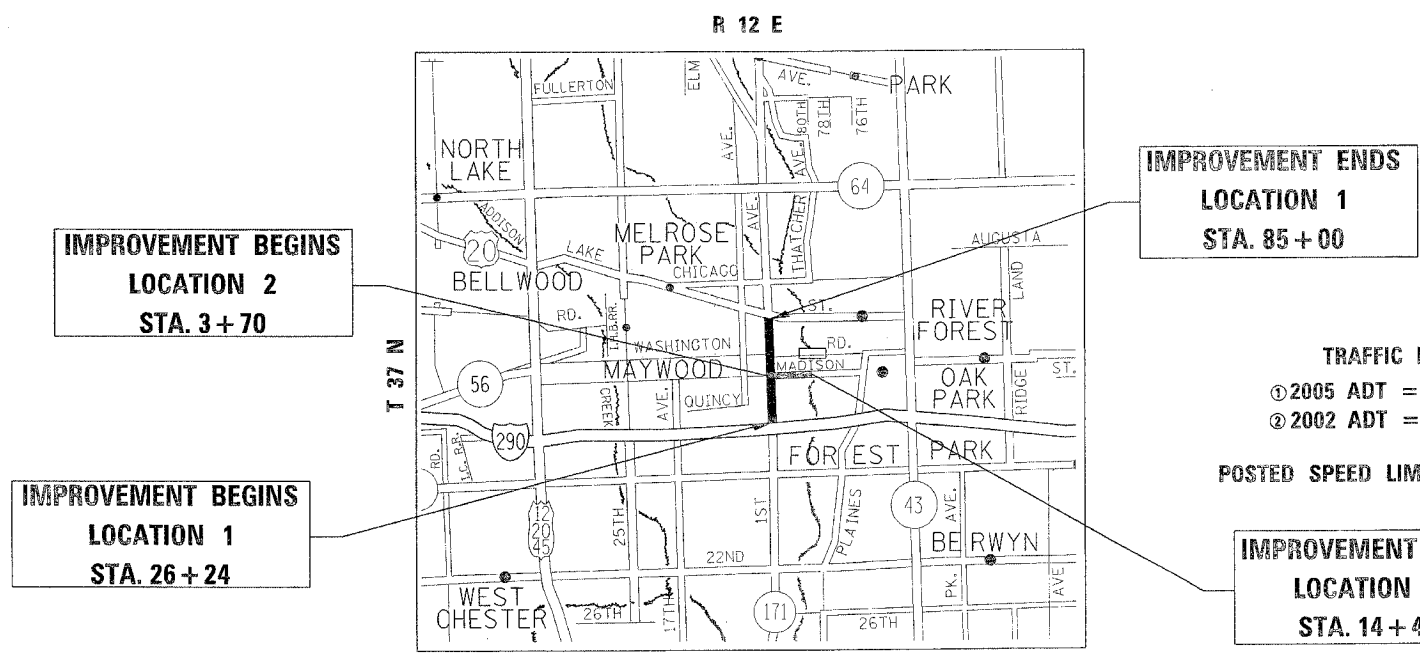
IMPROVEMENT LOCATED IN
THE VILLAGE OF MAYWOOD



FULL SIZE PLANS HAVE BEEN PREPARED USING STANDARD ENGINEERING SCALES, REDUCED SIZED PLANS WILL NOT CONFORM TO STANDARD SCALES, IN MAKING MEASUREMENTS ON REDUCED PLANS, THE ABOVE SCALES MAY BE USED.

J.U.L.I.E.
JOINT UTILITY LOCATION INFORMATION FOR EXCAVATION
1-800-892-0123

CONTRACT NO. 62728



IMPROVEMENT BEGINS
LOCATION 2
STA. 3 + 70

IMPROVEMENT BEGINS
LOCATION 1
STA. 26 + 24

IMPROVEMENT ENDS
LOCATION 1
STA. 85 + 00

TRAFFIC DATA:
① 2005 ADT = 27,000
② 2002 ADT = 14,300
POSTED SPEED LIMIT = 35 MPH

IMPROVEMENT ENDS
LOCATION 2
STA. 14 + 40

1 GROSS & NET LENGTH OF IMPROVEMENT = 5876 FT. = 1.113 MILES
2 GROSS & NET LENGTH OF IMPROVEMENT = 1070 FT. = 0.202 MILES

STATE OF ILLINOIS
DEPARTMENT OF TRANSPORTATION
DIVISION OF HIGHWAYS
SUBMITTED Dec 21 20 06
Diane O'Keefe / CA
DEPUTY DIRECTOR OF HIGHWAYS, REGION ENGINEER
February 2, 2007
Eric E. Harms / E
ENGINEER OF DESIGN AND ENVIRONMENT
February 2, 2007
Milton R. See, P.E.
DIRECTOR OF HIGHWAYS, CHIEF ENGINEER

PRINTED BY AUTHORITY OF THE
STATE OF ILLINOIS

DIST. 1 DESIGN - PLAN PREP ENGINEER / KEN ENG / BOB BORO (847) 705-4240