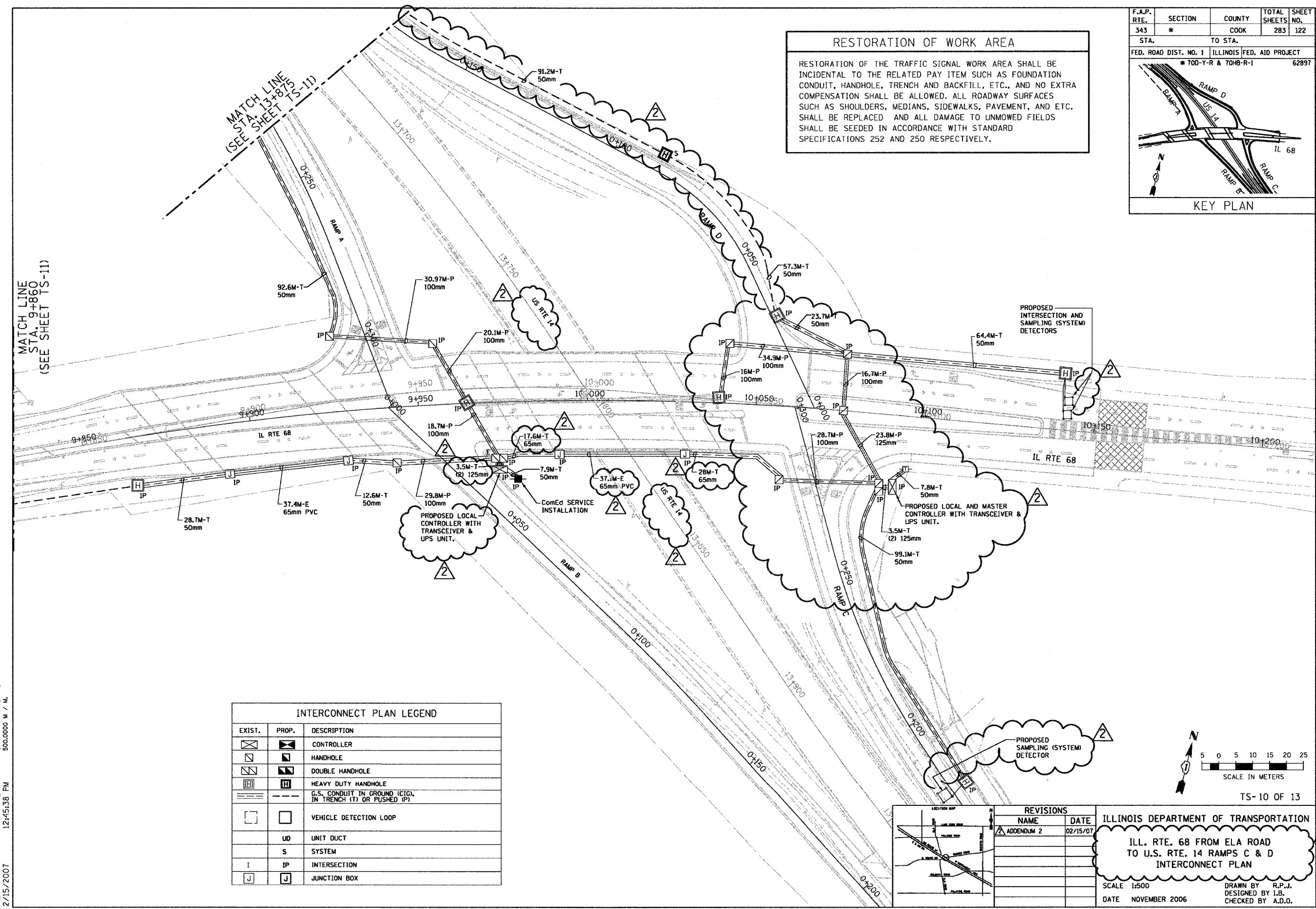


F.A.P. RTE.	SECTION	COUNTY	TOTAL SHEETS	SHEET NO.
343	#	COOK	283	122
STA.		TO STA.		
FED. ROAD DIST. NO. 1		ILLINOIS FED. AID PROJECT		
* 700-Y-R & 704B-R-1		62897		

KEY PLAN

RESTORATION OF WORK AREA

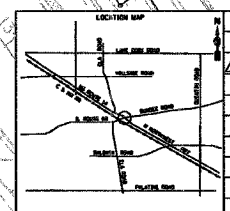
RESTORATION OF THE TRAFFIC SIGNAL WORK AREA SHALL BE INCIDENTAL TO THE RELATED PAY ITEM SUCH AS FOUNDATION CONDUIT, HANDHOLE, TRENCH AND BACKFILL, ETC., AND NO EXTRA COMPENSATION SHALL BE ALLOWED. ALL ROADWAY SURFACES SUCH AS SHOULDERS, MEDIANS, SIDEWALKS, PAVEMENT, AND ETC. SHALL BE REPLACED AND ALL DAMAGE TO UNMOWED FIELDS SHALL BE SEEDED IN ACCORDANCE WITH STANDARD SPECIFICATIONS 252 AND 250 RESPECTIVELY.



MATCH LINE
STA. 9+860
(SEE SHEET TS-11)

MATCH LINE
STA. 13+815
(SEE SHEET TS-11)

EXIST.	PROP.	DESCRIPTION
		CONTROLLER
		HANDHOLE
		DOUBLE HANDHOLE
		HEAVY DUTY HANDHOLE
		G.S. CONDUIT IN GROUND (CIG), IN TRENCH (T) OR PUSHED (IP)
		VEHICLE DETECTION LOOP
	UD	UNIT DUCT
	S	SYSTEM
	I	INTERSECTION
	J	JUNCTION BOX



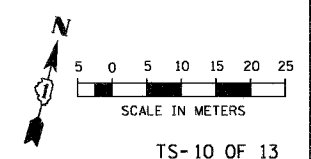
NAME	DATE
ADDENDUM 2	02/15/07

ILLINOIS DEPARTMENT OF TRANSPORTATION

ILL. RTE. 68 FROM ELA ROAD TO U.S. RTE. 14 RAMP C & D INTERCONNECT PLAN

SCALE 1:500
DATE NOVEMBER 2006

DRAWN BY R.P.J.
DESIGNED BY I.B.
CHECKED BY A.D.O.



Rick Johns - District 01
 DDT - District 01
 2/15/2007
 12:45:38 PM
 800.0000 M / N.
 2/15/2007
 12:45:38 PM
 800.0000 M / N.