F.A.P. RTE.	SECTION	COUNTY	TOTAL SHEETS	SHEET NO.
343	*	COOK	283	133
STA.		TO STA.		
FED. ROAD DIST. NO. 1	ILLINOIS	FED. AID PROJECT		

* 70D-Y-R & 70HB-R-1 62897

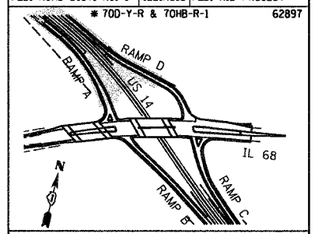

KEY PLAN

NOTES:
1. CIRCUIT/POLE NUMBERS OUTSIDE OF PRENTHESES ARE PROPOSED, CIRCUIT/POLE NUMBERS IN PRENTHESES ARE EXISTING NUMBERS AND SHALL BE REPLACED IN ACCORDANCE WITH GENERAL NOTE #34, SHEET LT-02.

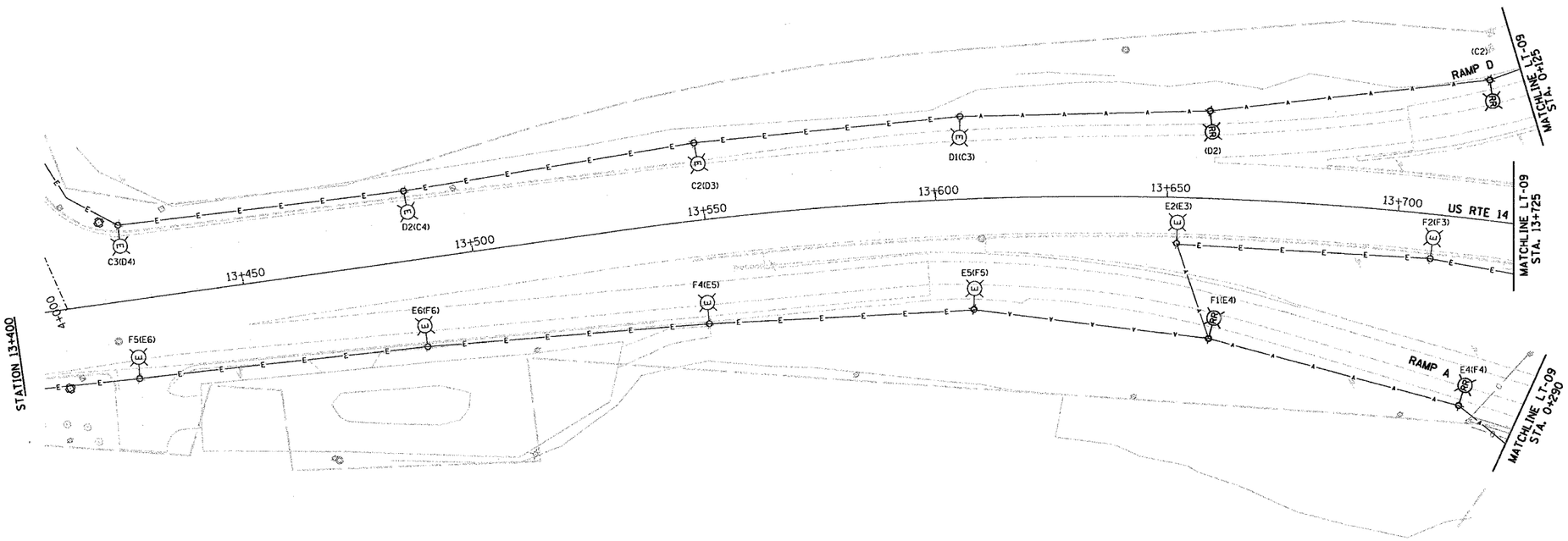

1 ROADWAY LIGHTING DEMOLITION PLAN
SCALE: 1 : 500
5 0 5 10 15 20 25
SCALE IN METERS

LT-08 OF 19

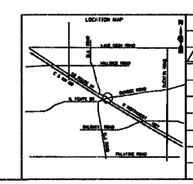

REVISIONS	
NAME	DATE
2 ADDENDUM 2	02/15/07

ILLINOIS DEPARTMENT OF TRANSPORTATION
ILLINOIS ROUTE 68 AT U.S. ROUTE 14
ROADWAY LIGHTING DEMOLITION PLAN
US 14 STA. 13+400 TO STA. 13+725

SCALE 1:500
DATE NOVEMBER 2006

DRAWN BY R.P.J.
DESIGNED BY I.B.
CHECKED BY A.D.O.

Rick Johns
IDOT - District 01
Path:S:\Working Files\Drawing Files\Sheets\BE-LT-08 - Demolition Plan.dgn
Plot:S:\Working Files\Plots\BE-LT-08 - Demolition Plan.plt
2/13/2007 3:17:42 PM 500.0000 W / NL