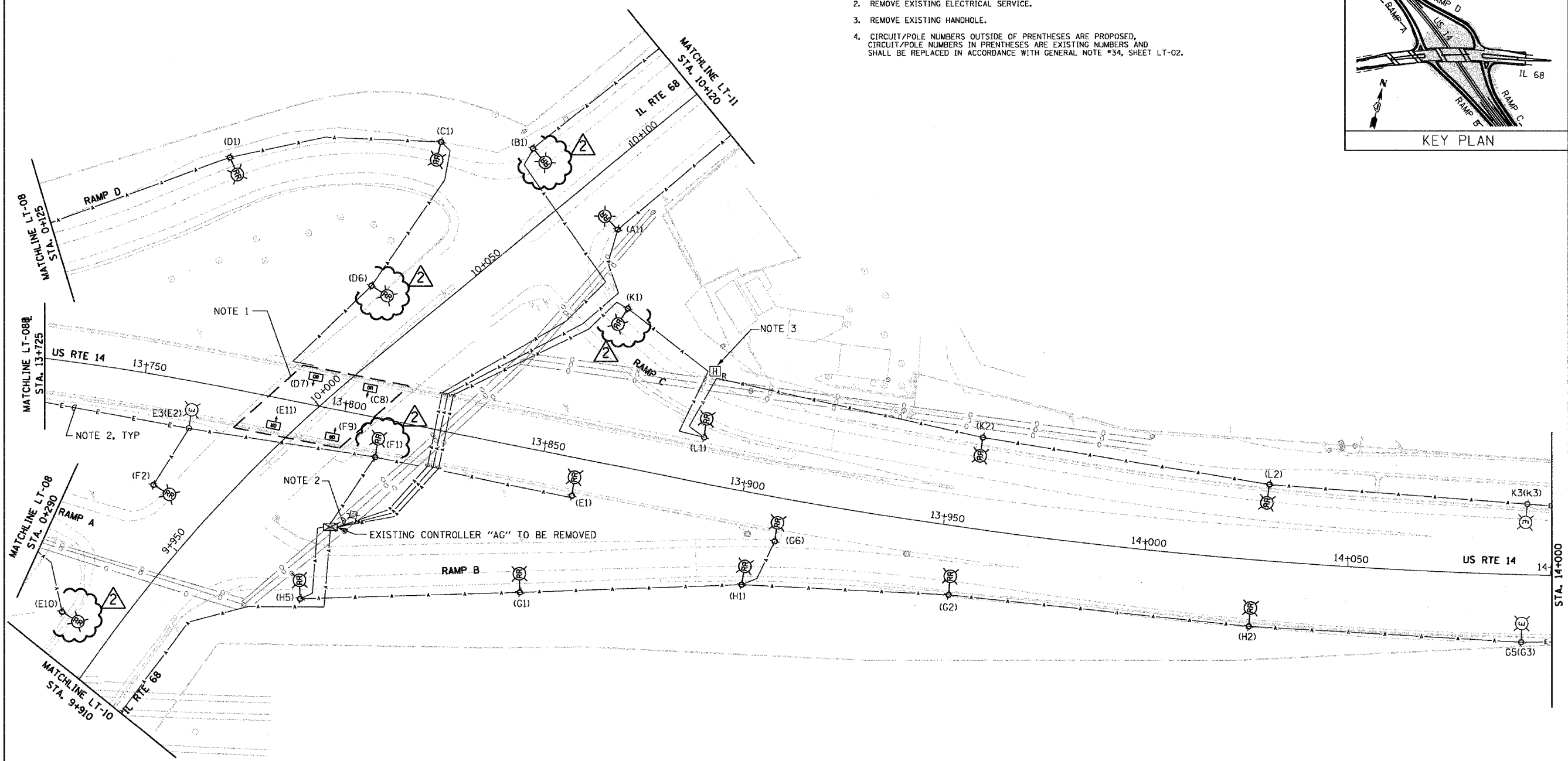


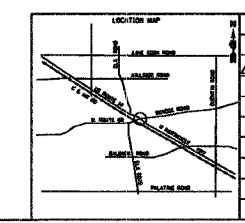
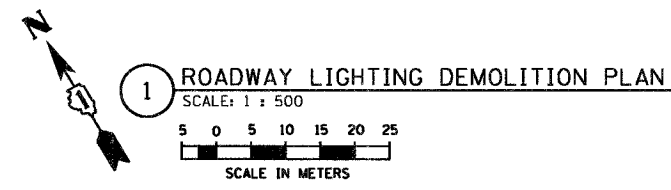
F.A.P. RTE.	SECTION	COUNTY	TOTAL SHEETS	SHEET NO.
343	#	COOK	283	134
STA. #		TO STA.		
FED. ROAD DIST. NO. 1		ILLINOIS FED. AID PROJECT		62897
		* 700-Y-R & 704B-R-1		

KEY PLAN

- NOTES:
1. REMOVE ALL EXISTING UNDERPASS LUMINAIRES & ASSOCIATED JUNCTION BOXES. EXISTING UNDERPASS LUMINAIRES ON NORTH SIDE OF US-14 BRIDGE SHALL BE MAINTAINED IN SERVICE THROUGH CONSTRUCTION STAGE 1.
 2. REMOVE EXISTING ELECTRICAL SERVICE.
 3. REMOVE EXISTING HANDHOLE.
 4. CIRCUIT/POLE NUMBERS OUTSIDE OF PRENTHESES ARE PROPOSED. CIRCUIT/POLE NUMBERS IN PRENTHESES ARE EXISTING NUMBERS AND SHALL BE REPLACED IN ACCORDANCE WITH GENERAL NOTE #34, SHEET LT-02.



Rick Johns
 District 01
 02/13/2007 10:00 AM
 P:\06191000\11\IL 68 over US 14\Working Files\Lighting\LT-09 - Demolition Plan.dgn
 500,0000 W / M.
 3:17:58 PM
 2/13/2007



REVISIONS	
NAME	DATE
ADDENDUM 2	02/15/07

ILLINOIS DEPARTMENT OF TRANSPORTATION
 ILLINOIS ROUTE 68 AT U.S. ROUTE 14
 ROADWAY LIGHTING DEMOLITION PLAN
 IL 68 STA. 9+910 TO STA. 10+120
 US 14 STA. 13+725 TO STA. 14+100
 SCALE 1:500
 DATE NOVEMBER 2006
 DRAWN BY R.P.J.
 DESIGNED BY I.B.
 CHECKED BY A.D.O.