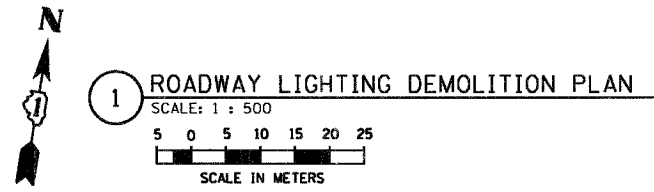
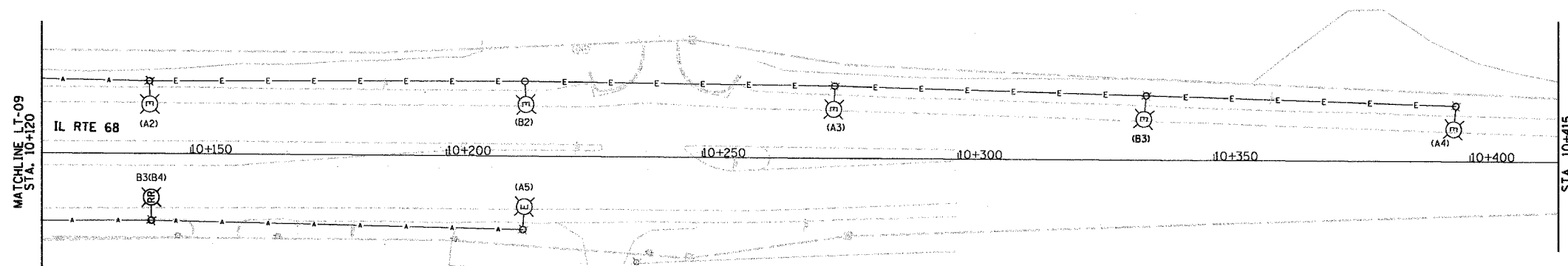


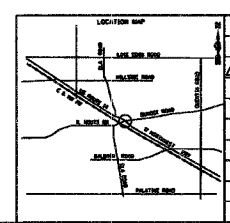
F.A.P. RTE.	SECTION	COUNTY	TOTAL SHEETS	SHEET NO.
343	*	COOK	283	136
STA.	TO STA.			
FED. ROAD DIST. NO. 1	ILLINOIS FED. AID PROJECT		62897	
			* 70D-Y-R & 70H-R-1	

KEY PLAN

NOTES:
 1. CIRCUIT/POLE NUMBERS OUTSIDE OF PRENTHESES ARE PROPOSED.
 CIRCUIT/POLE NUMBERS IN PRENTHESES ARE EXISTING NUMBERS AND SHALL BE REPLACED IN ACCORDANCE WITH GENERAL NOTE #34, SHEET LT-02.



Rick Johns
 1001 - District 01
 IL 68 over US 14
 P:\0513\000 - IL 68 over US 14\Working Files\Drawing Files\Lighting-LT-11 - Demolition Plan.dgn
 2/13/2007 3:18:34 PM 500.0000 M / M.



REVISIONS	
NAME	DATE
ADDENDUM 2	02/15/07

ILLINOIS DEPARTMENT OF TRANSPORTATION
 ILLINOIS ROUTE 68 AT U.S. ROUTE 14
 ROADWAY LIGHTING DEMOLITION PLAN
 IL 68 STA. 10+120 TO STA. 10+415

SCALE 1:500
 DATE NOVEMBER 2006

DRAWN BY R.P.-J.
 DESIGNED BY I.B.
 CHECKED BY A.D.O.