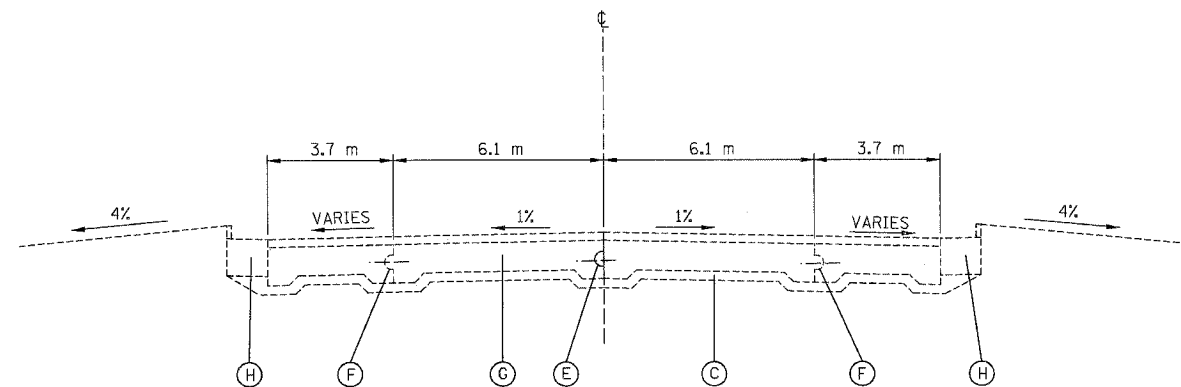
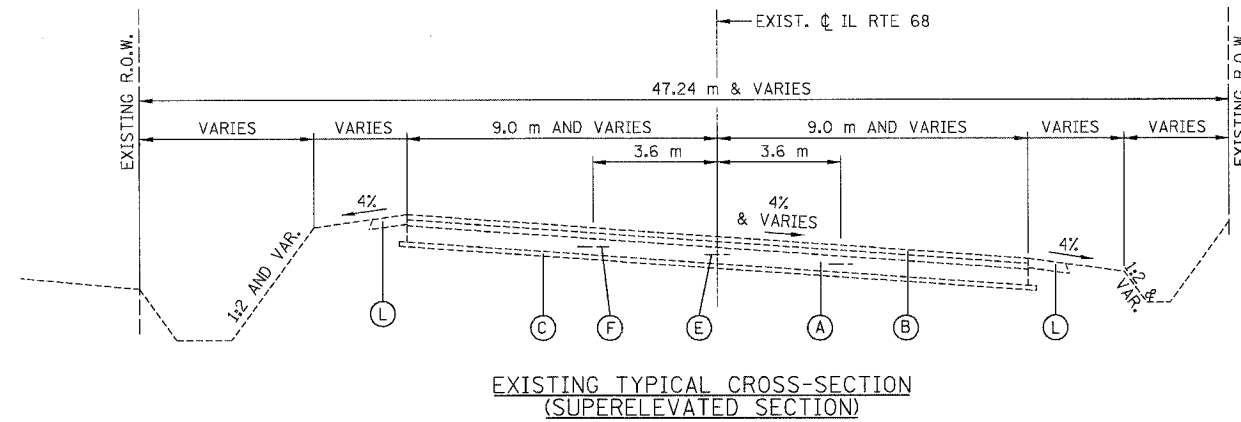
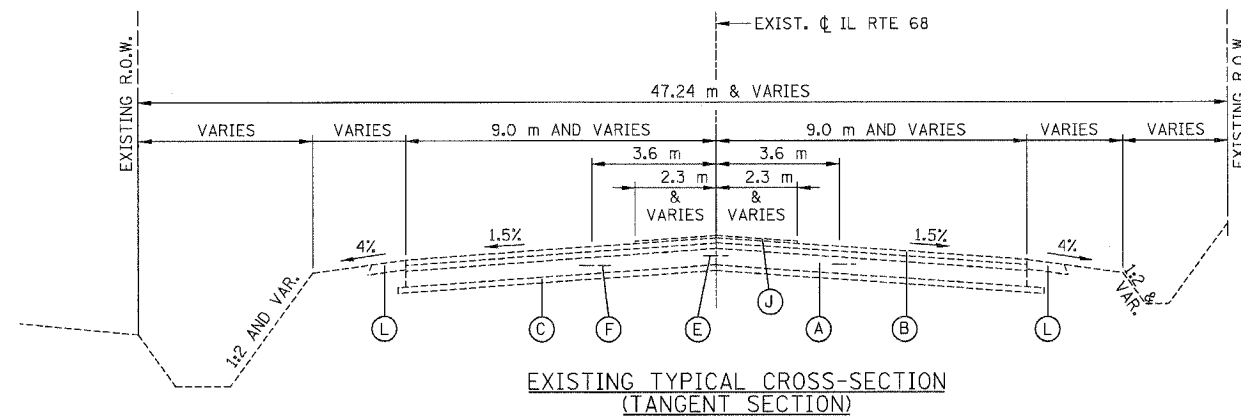


F.A.P. RTE.	SECTION	COUNTY	TOTAL SHEETS	SHEET NO.
343	•	COOK	283	17
STA. 9+713.000		TO STA. 10+151.000		
FED. ROAD DIST. NO. 1		ILLINOIS	FED. AID PROJECT	
• 70D-Y-B-R & TOHB-R-1		62897		



EXISTING LEGEND:

- (A) P.C. CONCRETE BASE COURSE 228.6mm (9")
- (B) BITUMINOUS CONCRETE BINDER 38.1mm (1 1/2") AND BITUMINOUS CONCRETE SURFACE COURSE 38.1mm (1 1/2")
- (C) STABILIZED SUB-BASE 101.6mm (4")
- (D) NOT USED
- (E) LONGITUDINAL SAWED JOINT
- (F) LONGITUDINAL CONSTRUCTION JOINT
- (G) P.C. CONCRETE APPROACH SLAB 420.4mm (16 1/2")-266.6mm (10 1/2")-420.4mm (16 1/2")
- (H) COMB. CONCRETE CURB & GUTTER B-6.24
- (J) CONCRETE MEDIAN
- (K) BITUMINOUS CONCRETE SURFACE COURSE CLASS I (38mm)
- (L) BITUMINOUS CONCRETE SHOULDER
- (M) PORTLAND CEMENT CONCRETE SHOULDERS (245 mm)
- (N) PORTLAND CEMENT CONCRETE PAVEMENT (245 mm) (JOINTED)
- (O) AGGREGATE SUBGRADE 300 mm

REVISIONS		ILLINOIS DEPARTMENT OF TRANSPORTATION ILLINOIS ROUTE 68 EXISTING TYPICAL SECTIONS ILLINOIS ROUTE 68
NAME	DATE	
		SCALE NTS DATE OCTOBER, 2006 DRAWN BY GRH CHECKED BY RDT