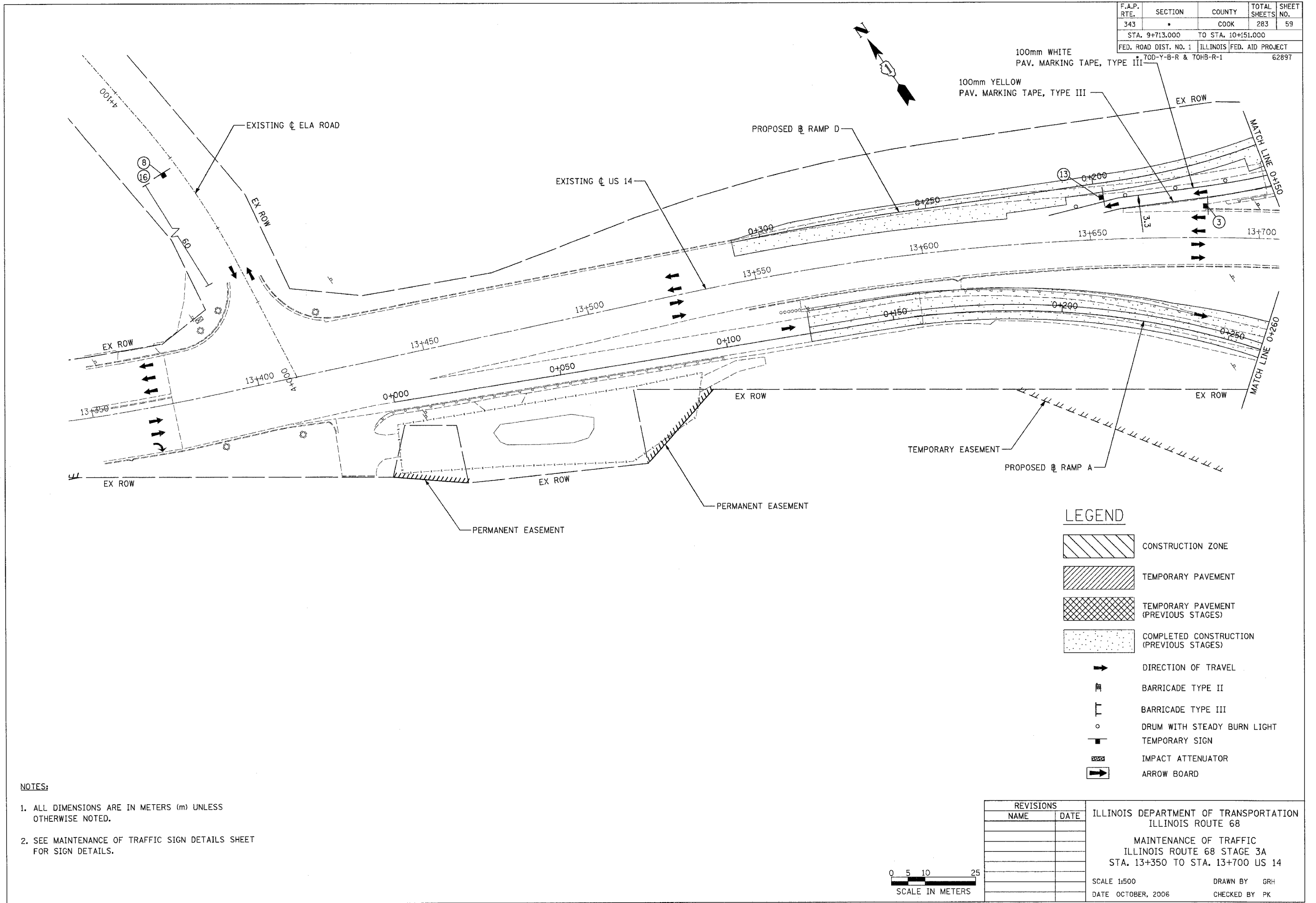


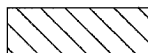










F.A.P. RTE.	SECTION	COUNTY	TOTAL SHEETS	SHEET NO.
343	*	COOK	283	59
STA. 9+713.000		TO STA. 10+51.000		
FED. ROAD DIST. NO. 1 ILLINOIS FED. AID PROJECT				
TOD-Y-B-R & TOH3-R-1 62897				



NOTES:

1. ALL DIMENSIONS ARE IN METERS (m) UNLESS OTHERWISE NOTED.
2. SEE MAINTENANCE OF TRAFFIC SIGN DETAILS SHEET FOR SIGN DETAILS.

LEGEND

-  CONSTRUCTION ZONE
-  TEMPORARY PAVEMENT
-  TEMPORARY PAVEMENT (PREVIOUS STAGES)
-  COMPLETED CONSTRUCTION (PREVIOUS STAGES)
-  DIRECTION OF TRAVEL
-  BARRICADE TYPE II
-  BARRICADE TYPE III
-  DRUM WITH STEADY BURN LIGHT
-  TEMPORARY SIGN
-  IMPACT ATTENUATOR
-  ARROW BOARD

REVISIONS	
NAME	DATE

ILLINOIS DEPARTMENT OF TRANSPORTATION
ILLINOIS ROUTE 68
MAINTENANCE OF TRAFFIC
ILLINOIS ROUTE 68 STAGE 3A
STA. 13+350 TO STA. 13+700 US 14
SCALE 1:500 DRAWN BY GRH
DATE OCTOBER, 2006 CHECKED BY PK

