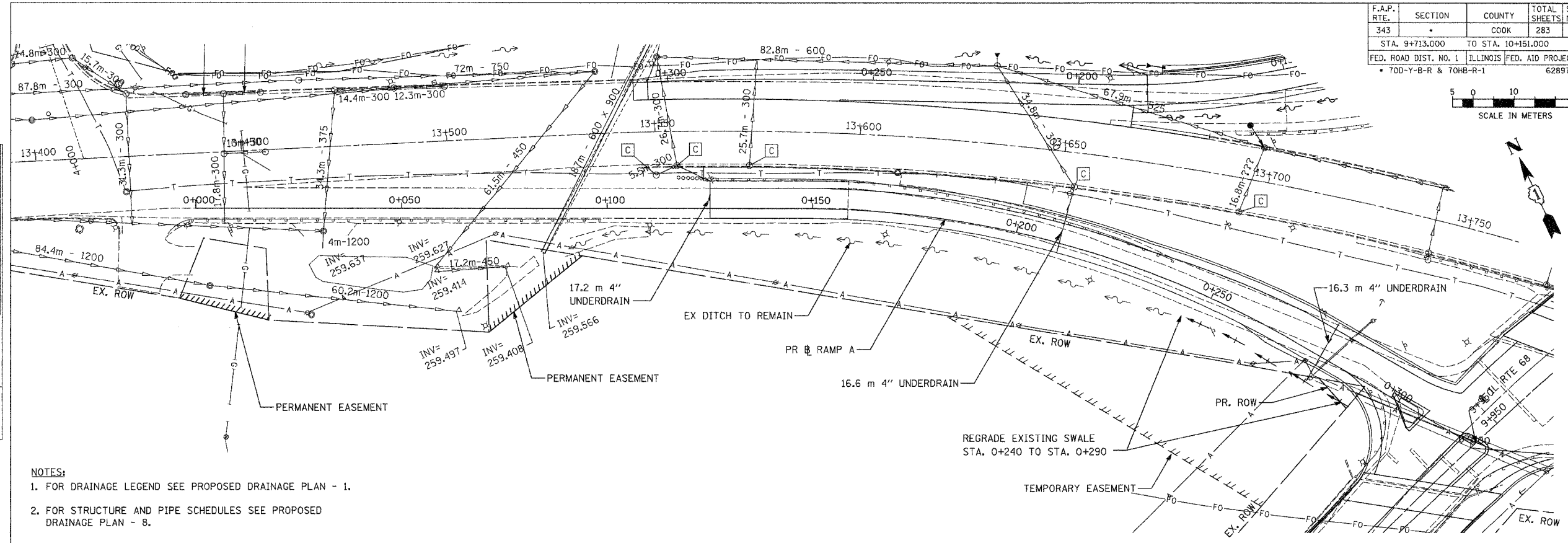
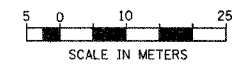


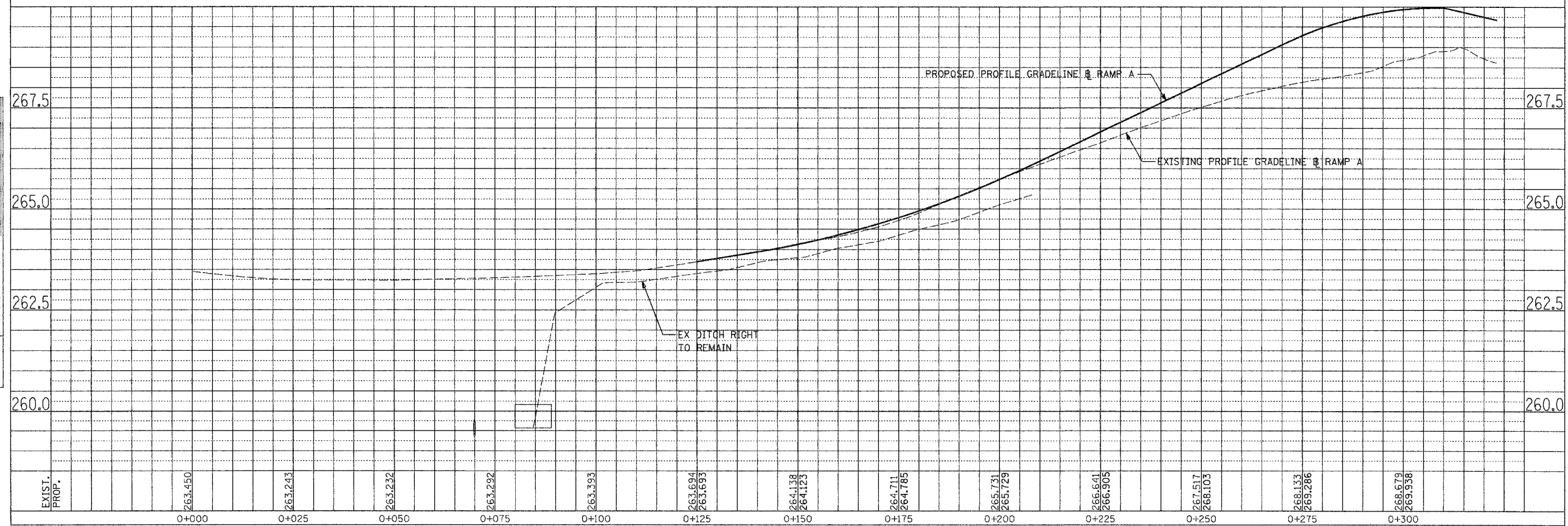
F.A.P. RTE.	SECTION	COUNTY	TOTAL SHEETS	SHEET NO.
343		COOK	283	80
STA. 9+713.000		TO STA. 10+151.000		
FED. ROAD DIST. NO. 1 ILLINOIS FED. AID PROJECT				62897
• 70D-Y-B-R & 70HB-R-1				



PLAN	SURVEYED	DATE
NOTE BOOK NO.	BY	
ALIGNED CHECKED		
OF FILE NAME		
NO.		

- NOTES:**
- FOR DRAINAGE LEGEND SEE PROPOSED DRAINAGE PLAN - 1.
 - FOR STRUCTURE AND PIPE SCHEDULES SEE PROPOSED DRAINAGE PLAN - 8.

PROFILE	SURVEYED	DATE
NOTE BOOK NO.	BY	
GRADES CHECKED		
S.M. NOTED		
STRUCTURE NOTATIONS CHECKED		
NO.		



SCALE: H= 1:500, V=1:50

RAMP A-PROPOSED DRAINAGE PLAN - 4

11/25/2010 11:02:20 AM