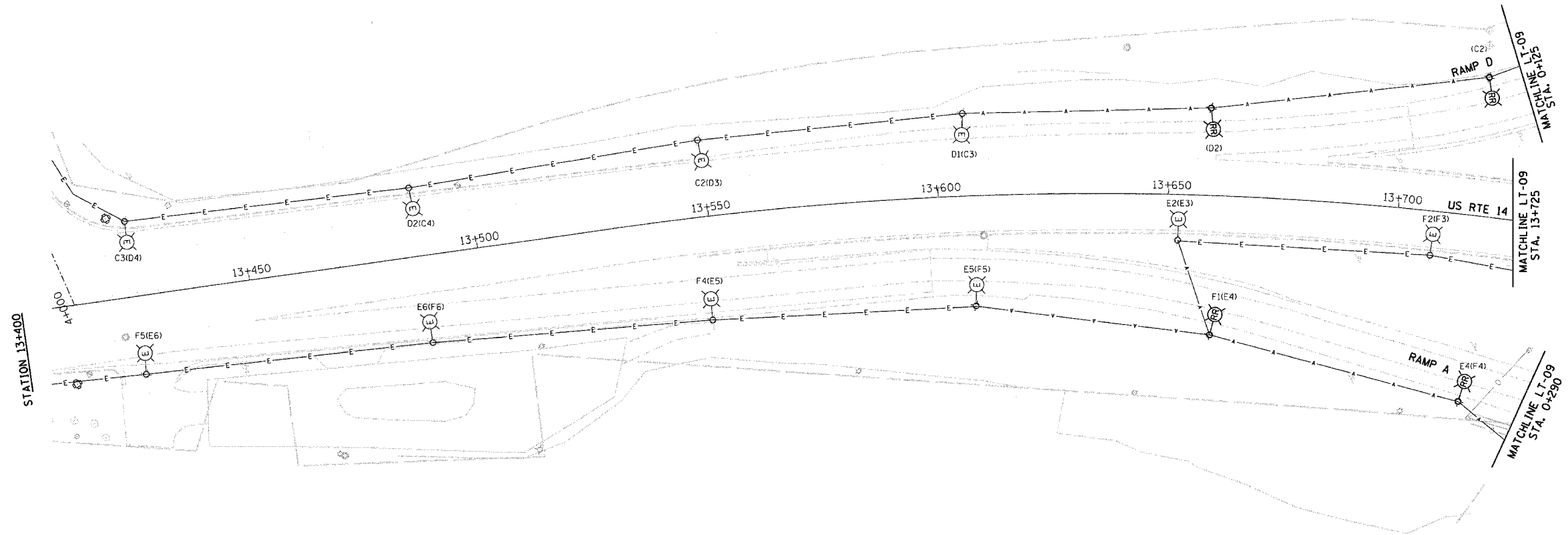


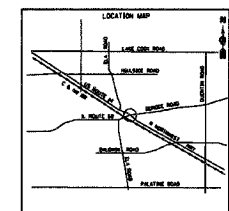
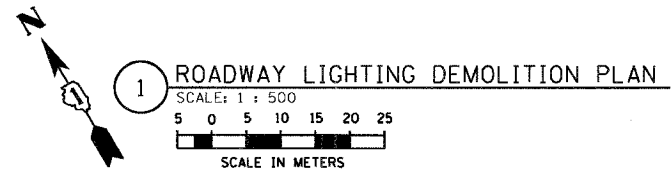
F.A.P. RTE.	SECTION	COUNTY	TOTAL SHEETS	SHEET NO.
343	*	COOK	283	133
STA.	TO STA.			
FED. ROAD DIST. NO. 1	ILLINOIS	FED. AID PROJECT		
* 70D-Y-R & 70HB-R-1		62897		

KEY PLAN

NOTES:
 1. CIRCUIT/POLE NUMBERS OUTSIDE OF PRENTHESES ARE PROPOSED.
 CIRCUIT/POLE NUMBERS IN PRENTHESES ARE EXISTING NUMBERS AND SHALL BE REPLACED IN ACCORDANCE WITH GENERAL NOTE *34, SHEET LT-02.



Rick Johns
 ID01 - District 01
 02-05-ID01-STV-03 - IL 68 over US 14
 P:02-05-ID01-STV-03 - IL 68 over US 14
 11/21/2006 3:37:20 PM
 500.0000 M / M.



REVISIONS	
NAME	DATE

LT-08 OF 19

ILLINOIS DEPARTMENT OF TRANSPORTATION
 ILLINOIS ROUTE 68 AT U.S. ROUTE 14
 ROADWAY LIGHTING DEMOLITION PLAN
 US 14 STA. 13+400 TO STA. 13+725

SCALE 1:500
 DATE NOVEMBER 2006

DRAWN BY R.P.J.
 DESIGNED BY I.B.
 CHECKED BY A.D.O.