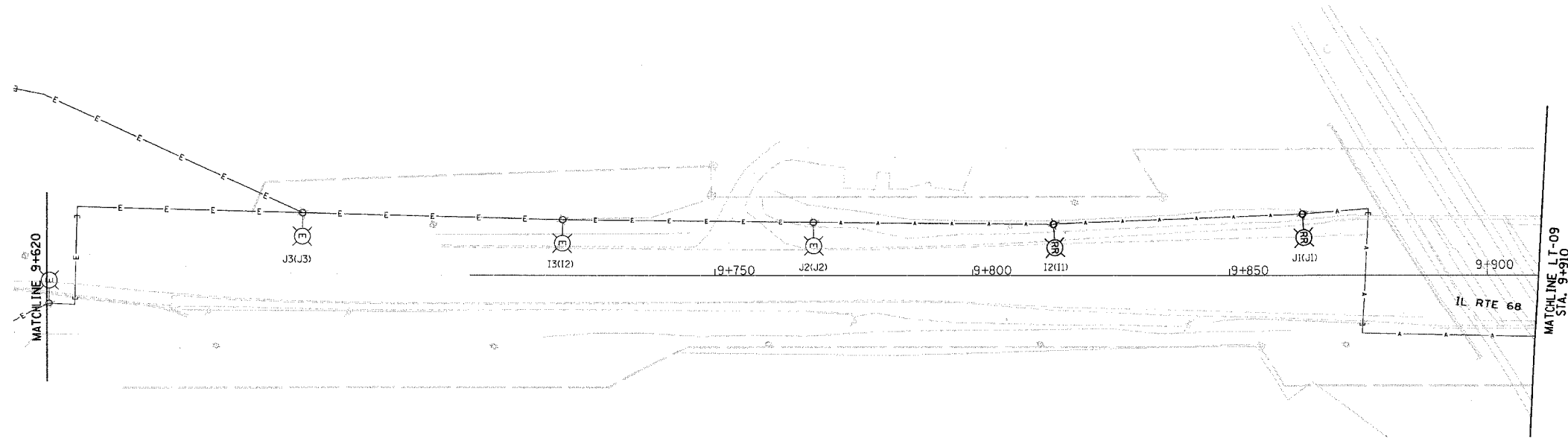


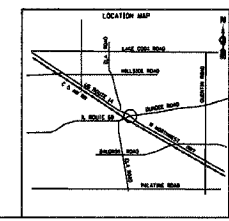
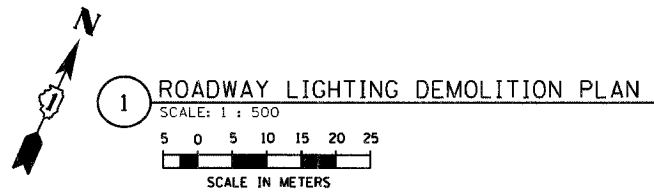
F.A.P. RTE.	SECTION	COUNTY	TOTAL SHEETS	SHEET NO.
343	*	COOK	283	135
STA.		TO STA.		
FED. ROAD DIST. NO. 1		ILLINOIS	FED. AID PROJECT	
* 70D-Y-R & 70HB-R-1		62897		

KEY PLAN

NOTES:
 1. CIRCUIT/POLE NUMBERS OUTSIDE OF PRENTHESES ARE PROPOSED.
 CIRCUIT/POLE NUMBERS IN PRENTHESES ARE EXISTING NUMBERS AND SHALL BE REPLACED IN ACCORDANCE WITH GENERAL NOTE *34, SHEET LT-02.



Rick Johns
 IDOT - District 01
 02-05-IDOT-STV-03 - IL 68 over US 14
 P:\02-05-IDOT-STV-03 - IL 68 over US 14\Working Files\Drawing Files\SHR\LT-10 - Demolition Plan.dgn
 11/27/2006 3:37:58 PM
 500.0000 M / M.



REVISIONS	
NAME	DATE

LT-10 OF 19

ILLINOIS DEPARTMENT OF TRANSPORTATION
 ILLINOIS ROUTE 68 AT U.S. ROUTE 14
 ROADWAY LIGHTING DEMOLITION PLAN
 IL 68 STA. 9+620 TO STA. 9+910

SCALE 1:500
 DATE NOVEMBER 2006

DRAWN BY R.P.J.
 DESIGNED BY I.B.
 CHECKED BY A.O.O.