

F.A.I. RTE.	SECTION	COUNTY	TOTAL SHEETS	SHEET NO.
80	(81-1)M-3	ROCK ISLAND	25 +	1

26

STATE OF ILLINOIS
DEPARTMENT OF TRANSPORTATION
DIVISION OF HIGHWAYS

**PROPOSED
HIGHWAY PLANS**

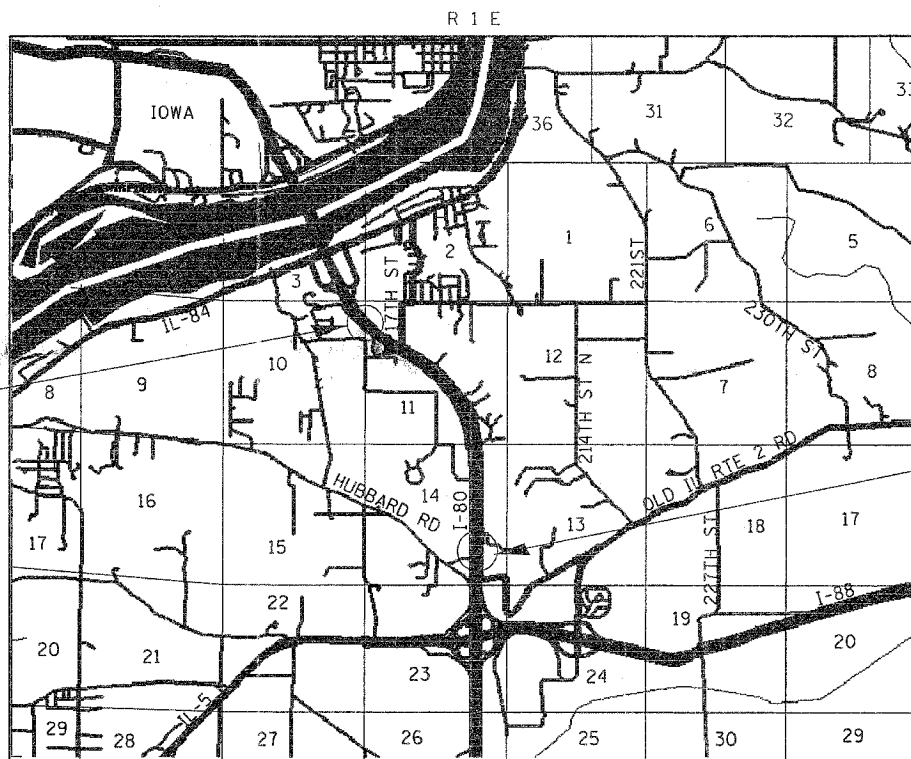
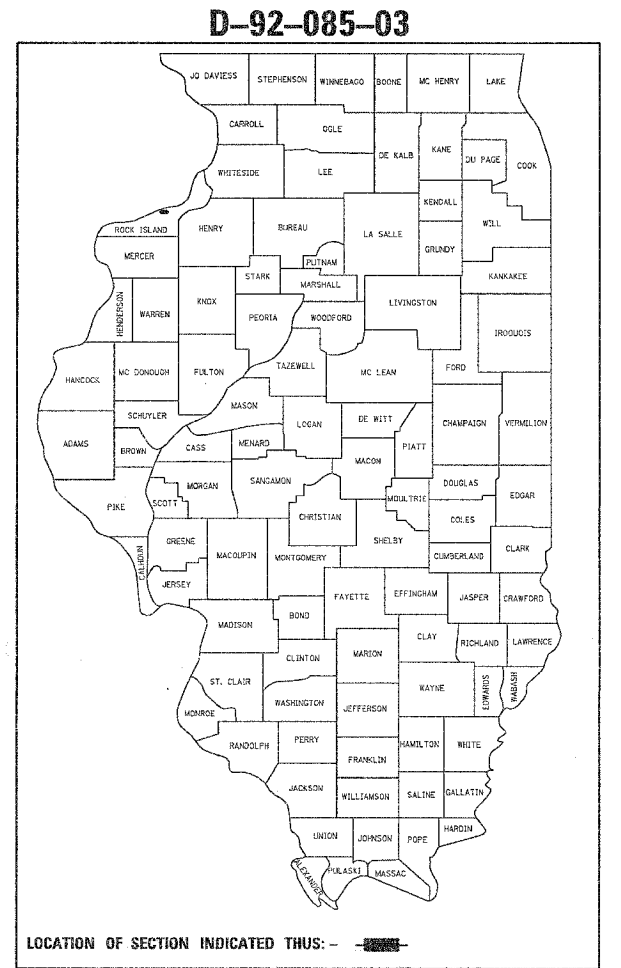
FAI ROUTE 80 (I-80)
SECTION (81-1) M-3
PROJECT NHI-080-1 (140)003
ROCK ISLAND COUNTY
C-92-106-05

FOR INDEX OF SHEETS, SEE SHEET NO. 2
FOR LIST OF STANDARDS, SEE SHEET NO. 2

TRAFFIC VOLUMES:

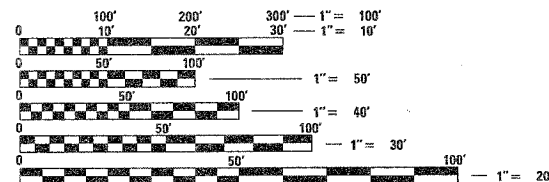
I-80

CURRENT ADT: 26,000 (2005) 36% TRUCKS



CROSS-OVER #1
IMPROVEMENT BEGINS STA. 79+72.50
IMPROVEMENT ENDS STA. 85+27.50

CROSS-OVER #2
IMPROVEMENT BEGINS STA. 180+45.00
IMPROVEMENT ENDS STA. 186+00.00



HAMPTON TOWNSHIP, SECTION 10, 11, 14

J.U.L.I.E.
JOINT UTILITY LOCATION INFORMATION FOR EXCAVATION
1-800-892-0123

NET LENGTH OF IMPROVEMENT = 1110 FEET = .21 MILES

GROSS LENGTH OF IMPROVEMENT = 10627.5 FEET = 2.01 MILES

STATE OF ILLINOIS
DEPARTMENT OF TRANSPORTATION
DIVISION OF HIGHWAYS

SUBMITTED *December 14, 2006*

Joseph E. Anderson
DEPUTY DIRECTOR OF HIGHWAYS, REGION ENGINEER

February 2, 2007

Eric E. Hamrick
ENGINEER OF DESIGN AND ENVIRONMENT

February 2, 2007

Milton R. Sees, P.E.
DIRECTOR OF HIGHWAYS, CHIEF ENGINEER

**PRINTED BY THE AUTHORITY
OF THE STATE OF ILLINOIS**

SQUAD LEADER: ED CONDERMAN (815) 284-5947

PROJECT ENGINEER: REBECCA MARRUFFO