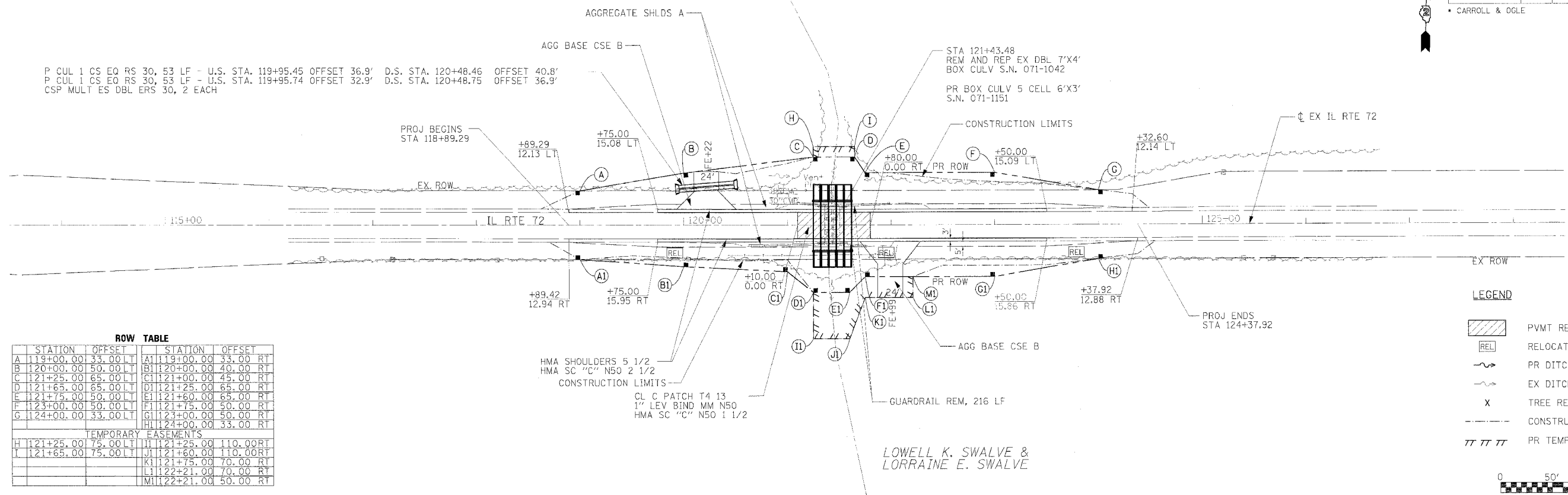


F.A.P. RTE.	SECTION	COUNTY	TOTAL SHEETS	SHEET NO.
545	114T-1		118	17
STA. 113+50.00		TO STA. 128+50.00		
FED. ROAD DIST. NO.	ILLINOIS	FED. AID PROJECT		
• CARROLL & OGLE				



P CUL 1 CS EQ RS 30, 53 LF - U.S. STA. 119+95.45 OFFSET 36.9' D.S. STA. 120+48.46 OFFSET 40.8'
 P CUL 1 CS EQ RS 30, 53 LF - U.S. STA. 119+95.74 OFFSET 32.9' D.S. STA. 120+48.75 OFFSET 36.9'
 CSP MULT ES DBL ERS 30, 2 EACH

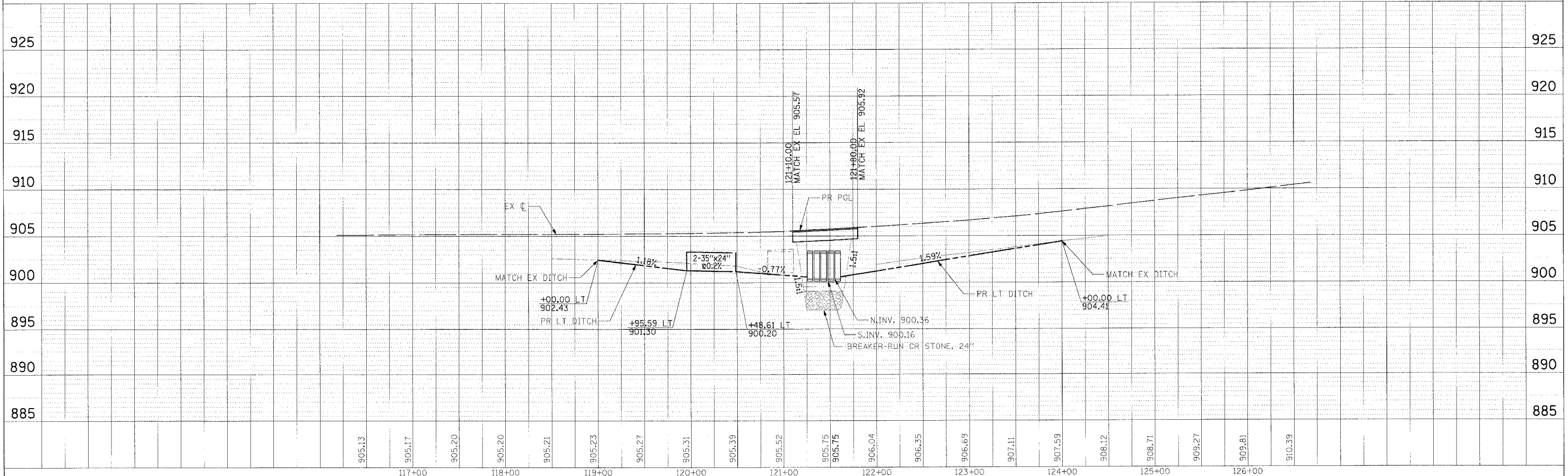
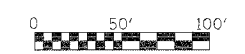


ROW TABLE

STATION	OFFSET	STATION	OFFSET
A	119+00.00 33.00 LT	A1	119+00.00 33.00 RT
B	120+00.00 50.00 LT	B1	120+00.00 40.00 RT
C	121+25.00 65.00 LT	C1	121+00.00 45.00 RT
D	121+65.00 65.00 LT	D1	121+25.00 65.00 RT
E	121+75.00 50.00 LT	E1	121+60.00 65.00 RT
F	123+00.00 50.00 LT	F1	121+75.00 50.00 RT
G	124+00.00 33.00 LT	G1	123+00.00 50.00 RT
		H1	124+00.00 33.00 RT
TEMPORARY EASEMENTS			
H	121+25.00 75.00 LT	H1	121+25.00 110.00 RT
I	121+65.00 75.00 LT	I1	121+60.00 110.00 RT
		K1	121+75.00 70.00 RT
		L1	122+21.00 70.00 RT
		M1	122+21.00 50.00 RT

LEGEND

- PVMT REM
- RELOCATED BY OTHERS
- PR DITCH FL
- EX DITCH FL
- TREE REM
- CONSTRUCTION LIMITS
- PR TEMP EASEMENT



DATE: _____
 BY: _____
 CHECKED: _____
 DESIGNED: _____
 DRAWN: _____

PHOTO: _____
 SURVEYED: _____
 PLOTTED: _____
 PLOT SCALE: _____

PLOT DATE = 8/27/08
 FILE NAME = #FILE#
 PLOT SCALE = #SCALE#
 USER NAME = #USER#