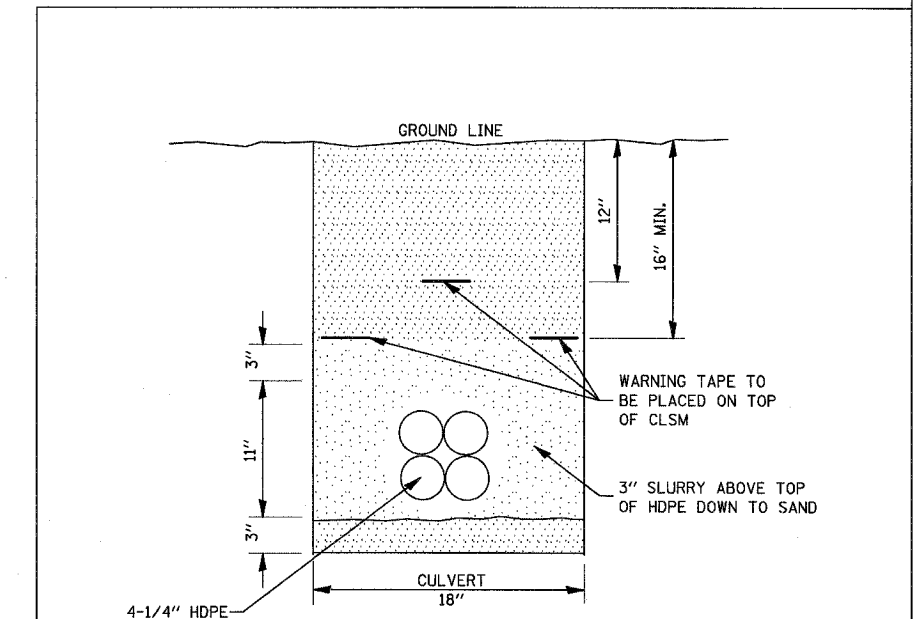
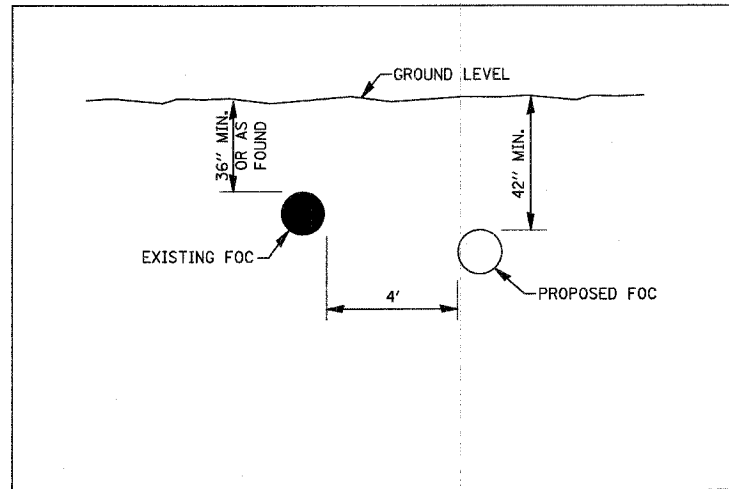
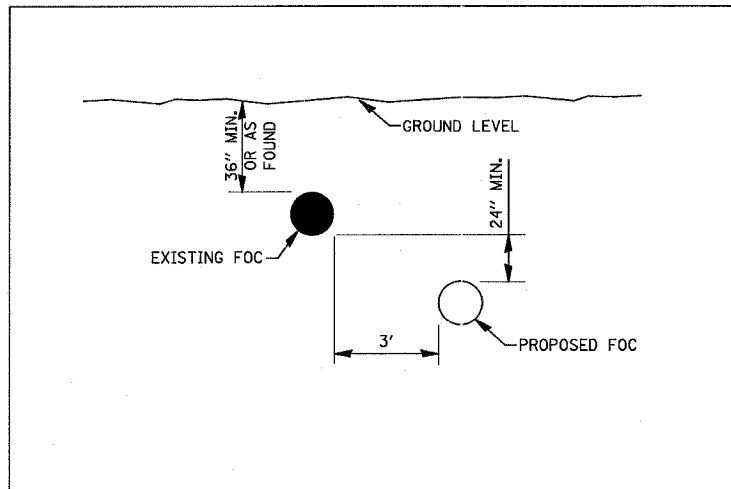
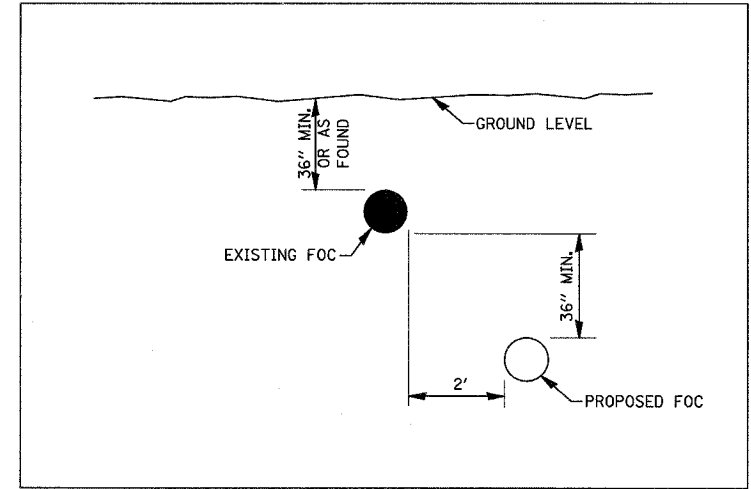
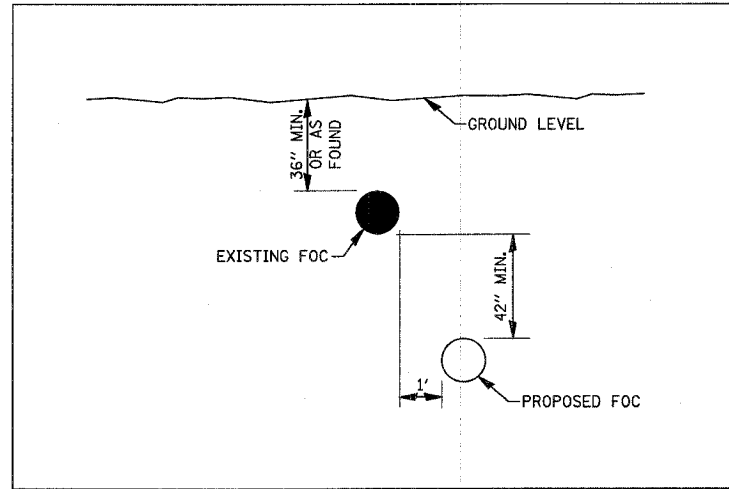
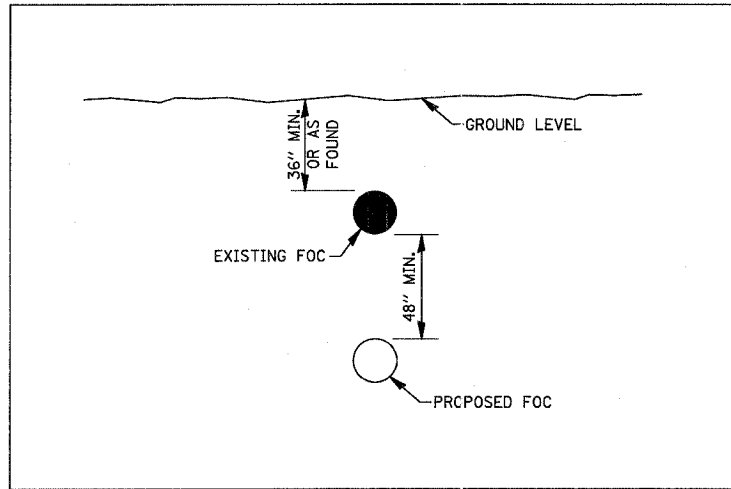


F.A.I. RTE.	SECTION	COUNTY	TOTAL SHEETS	SHEET NO.
39	141 / 201	*	46	41
STA.		TO STA.		
FED. ROAD DIST. NO.		ILLINOIS FED. AID PROJECT		
*OGLE / WINNEBAGO				

TYPICAL FOR PARALLELING EXISTING FIBER



SIDE PROFILE VIEW  
LOW COVER PROTECTION

LOCATION OF CROSSING UTILITIES FOR REFERENCE ONLY, PLEASE CALL ALL APPLICABLE UTILITY LOCATORS FOR EXACT LOCATION PRIOR TO DIGGING OR TRENCHING.

PLOT DATE = 12/14/2006  
FILE NAME = G:\ENCL\06-6799-13\DOT\CA\Sht\SH1041.Dwg.dgn  
USER NAME = USER1