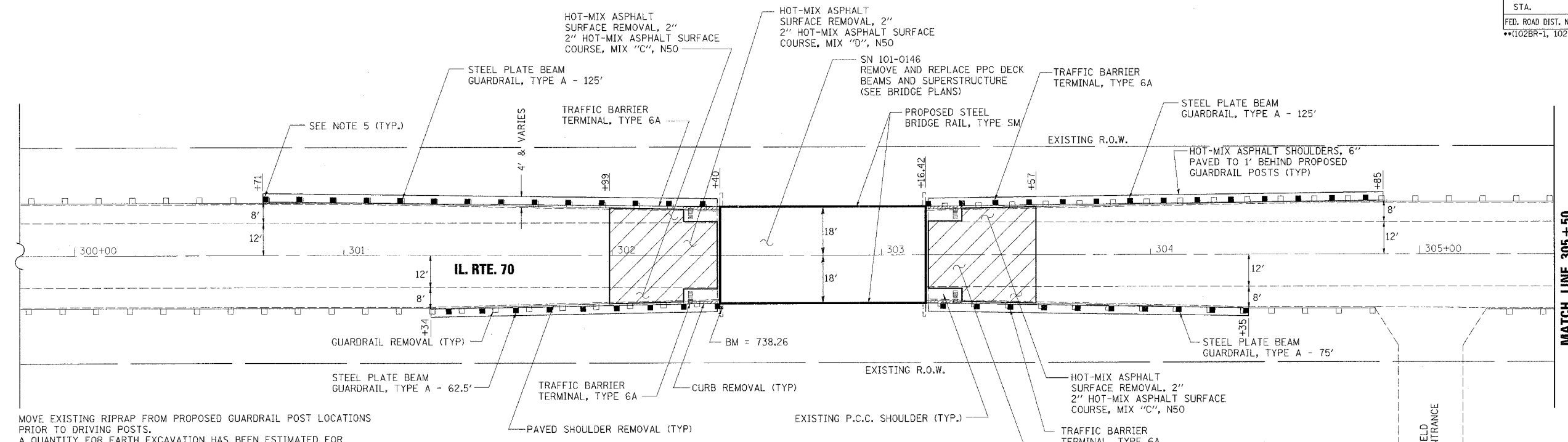
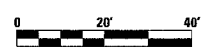


F.A.S. RTE.	SECTION	COUNTY	TOTAL SHEETS	SHEET NO.
55	**	WINNEBAGO	52	5
STA.	TO STA.			
FED. ROAD DIST. NO. 7	ILLINOIS	FED. AID PROJECT		
**102BR-1, 102BR-2, 102BR-3D		CONTRACT NO. 64C93		

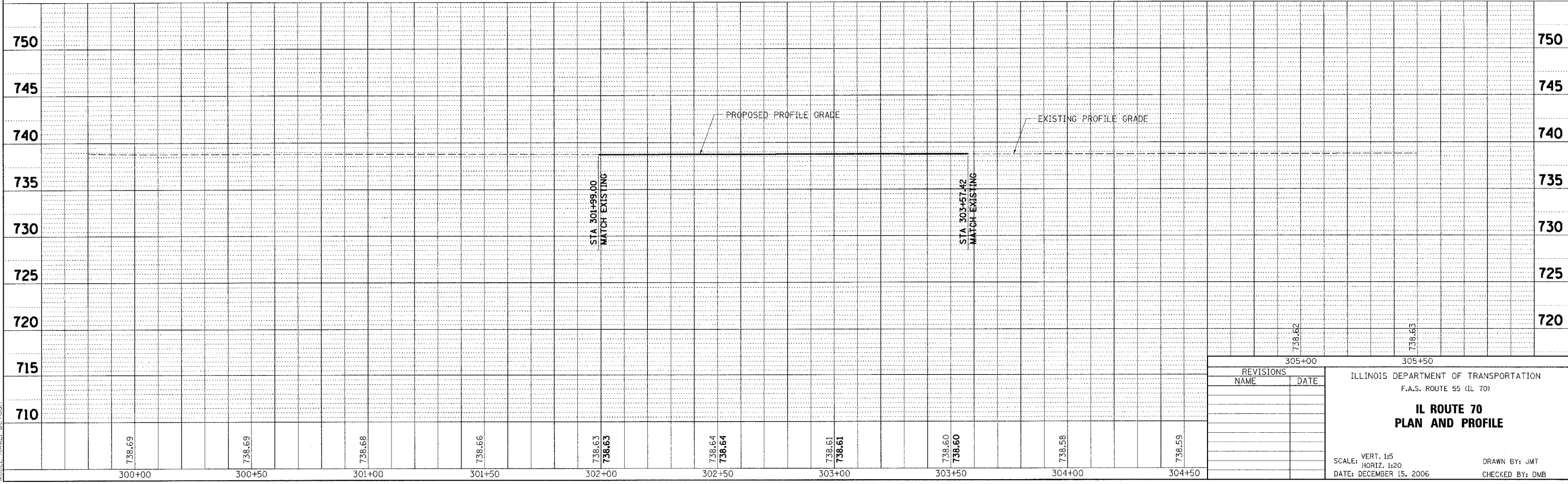
PLAN	SURVEYED	DATE
	BY	
	CHECKED	
	DATE	
	NO.	



- NOTES:
1. MOVE EXISTING RIPRAP FROM PROPOSED GUARDRAIL POST LOCATIONS PRIOR TO DRIVING POSTS.
 2. A QUANTITY FOR EARTH EXCAVATION HAS BEEN ESTIMATED FOR CONSTRUCTION OF THE HOT-MIX ASPHALT SHOULDERS.
 3. A QUANTITY FOR AGGREGATE SHOULDERS, TYPE B HAS BEEN ESTIMATED FOR PLACING AGGREGATE ALONG THE EDGE OF THE PROPOSED HOT MIX ASPHALT SHOULDER AS NEEDED.
 4. THE CONTRACTOR SHALL RESTORE ALL EXISTING PAVEMENT MARKINGS THAT WERE REMOVED DURING CONSTRUCTION STAGING.
 5. TAPER THE LAST SECTION OF PROPOSED GUARDRAIL TO MATCH EXISTING GUARDRAIL HEIGHT.



PROFILE	SURVEYED	DATE
	BY	
	CHECKED	
	DATE	
	NO.	



REVISIONS	NAME	DATE

ILLINOIS DEPARTMENT OF TRANSPORTATION
 F.A.S. ROUTE 55 (IL 70)
**IL ROUTE 70
 PLAN AND PROFILE**
 SCALE: VERT. 1:5
 HORIZ. 1:20
 DATE: DECEMBER 15, 2006
 DRAWN BY: JMT
 CHECKED BY: DMB

PLOT SCALE: 1/20
 PLOT DATE: 12/14/2006
 PLOT TIME: 10:52:12 AM
 PLOT USER: JMT
 MODEL NAME: D:\9212\9212_PFD.dgn