
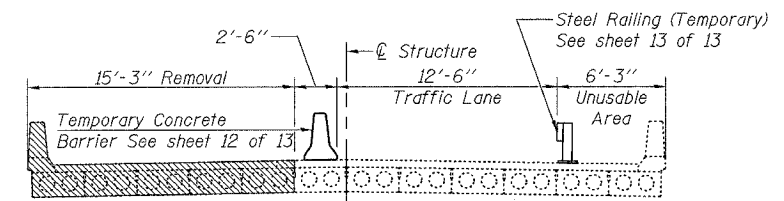


ROUTE NO.	SECTION	COUNTY	TOTAL SHEETS	SHEET NO.	SHEET NO. 3
FAS 55	*	WINNEBAGO	14	52	13 SHEETS
FED. ROAD DIST. NO. 7	ILLINOIS	FED. AID PROJECT			

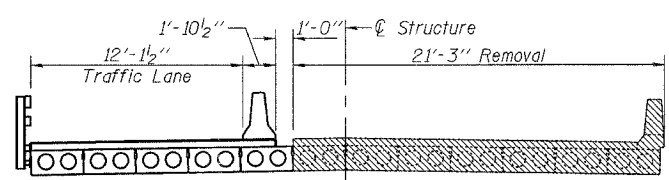
\*(102 BR-1, 102 BR-2, 102 BR-3)D  
Contract # 64C93



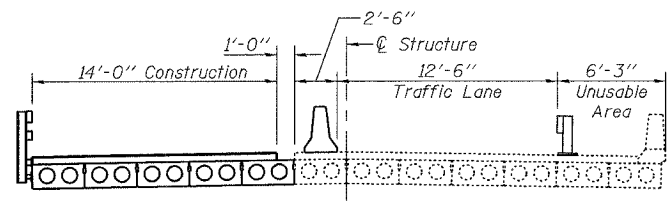
PLAN



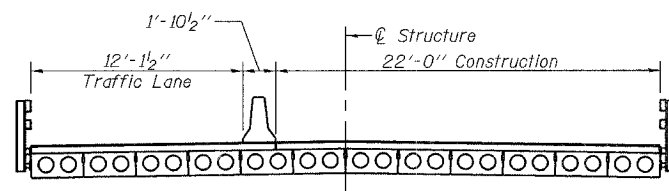
STAGE I REMOVAL



STAGE II REMOVAL



STAGE I CONSTRUCTION



STAGE II CONSTRUCTION

STAGE CONSTRUCTION DETAILS  
Looking East

MIN. BAR LAP  
#4 - 1'-8"

NOTES

For Superstructure Details, See Sheets 4 of 13, 5 of 13, and 6 of 13.  
For details of bar splicers see sheet 11 of 13.  
Bars indicated thus 14 x 3-#4 etc. indicates 14 lines of bars with 3 lengths per line.

<p>Excellence through Ownership</p> <p>200 West Front Street Wheaton, IL 60187</p>	<p>ILLINOIS DEPARTMENT OF TRANSPORTATION SUPERSTRUCTURE AND STAGE CONSTRUCTION IL-70 OVER TRIBUTARY TO PECATONICA RIVER FAS RTE 55 SECTION (102 BR-1, 102 BR-2, 102 BR-3)D WINNEBAGO COUNTY STATION 302+76.80 STRUCTURE NO. 101-0146</p>
	<p>DATE: 12/15/2006</p> <p>DRAWN BY LCM CHECKED BY BLB</p>