
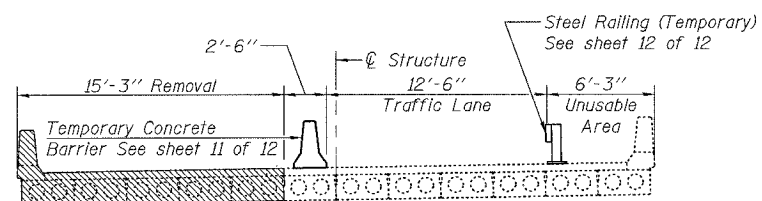


ROUTE NO.	SECTION	COUNTY	TOTAL SHEETS	SHEET NO.	SHEET NO. 3
FAS 55	*	WINNEBAGO	39	52	12 SHEETS
FED. ROAD DIST. NO. 7	ILLINOIS	FED. AID PROJECT			

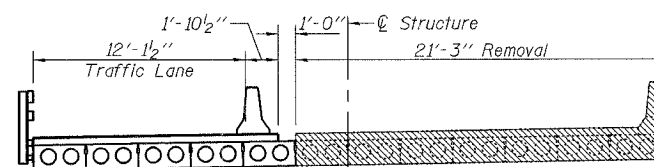
\*(102 BR-1, 102 BR-2, 102 BR-3)D  
Contract # 64C93



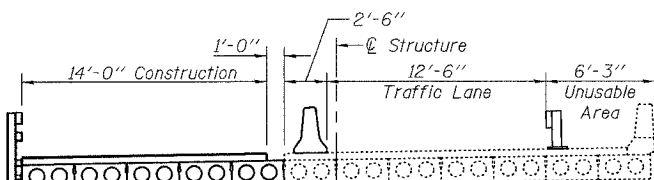
PLAN



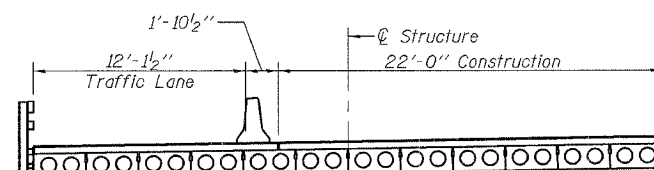
STAGE I REMOVAL



STAGE II REMOVAL



STAGE I CONSTRUCTION



STAGE II CONSTRUCTION

STAGE CONSTRUCTION DETAILS

Looking East

MIN. BAR LAP

#4 - 1'-8"

NOTES

For Superstructure Details, See Sheets 4 of 12, 5 of 12, and 6 of 12.

For details of Bar Splicers see sheet 10 of 12.  
Bars Indicated thus 14 x 3-#4 etc. indicates 14 lines of bars with 3 lengths per line.

**rjngroup**

Excellence through Ownership

200 West Front Street  
Wheaton, IL 60187

ILLINOIS DEPARTMENT OF TRANSPORTATION  
SUPERSTRUCTURE AND STAGE CONSTRUCTION  
IL-70 OVER TRIBUTARY TO PECATONICA RIVER  
FAS RTE 55

SECTION (102 BR-1, 102 BR-2, 102 BR-3)D  
WINNEBAGO COUNTY  
STATION 328+36.90  
STRUCTURE NO. 101-0148

DATE: 12/15/2006

DRAWN BY LCM  
CHECKED BY BLB