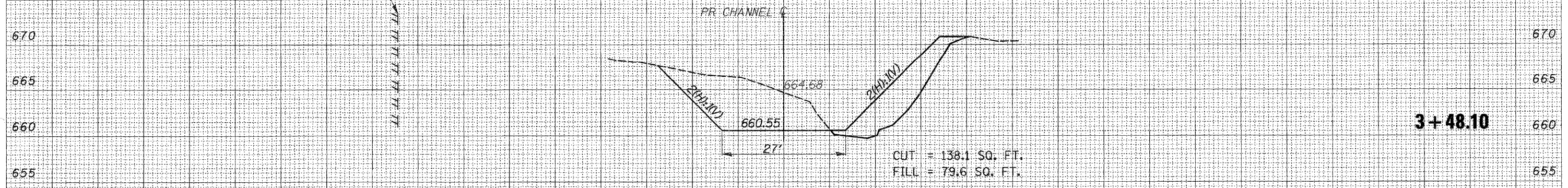
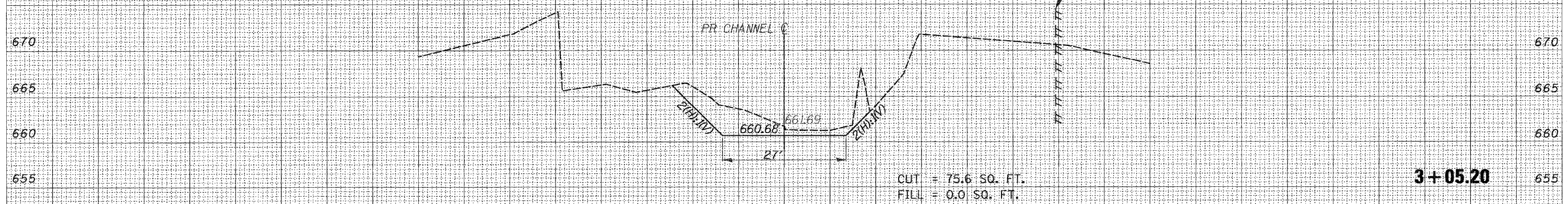


CONTRACT NO. 66411				
F.A. RTE.	SECTION	COUNTY	TOTAL SHEETS	SHEET NO.
338	34 BR-1	IROQUOIS	37	36
STA. 2+97.00		TO STA. 3+71.00		
FED. ROAD DIST. NO. 3 ILLINOIS FED. AID PROJECT				

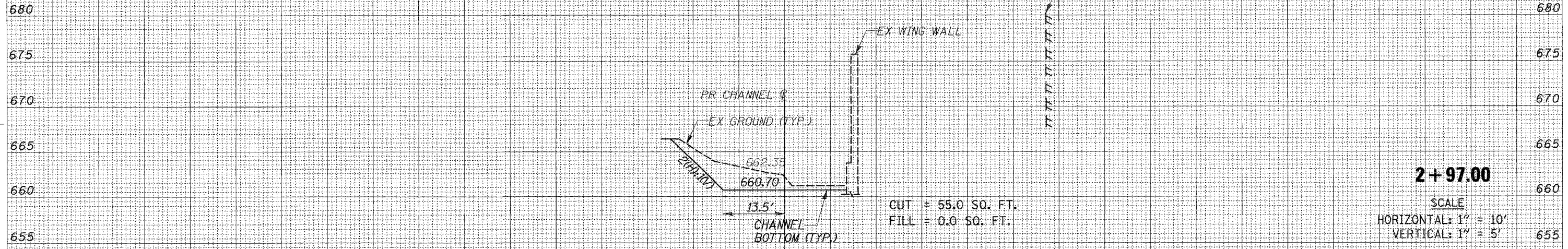
TEMPORARY EASEMENT



TEMPORARY EASEMENT



TEMPORARY EASEMENT



CHANNEL CROSS SECTIONS

SCALE
HORIZONTAL: 1" = 10'
VERTICAL: 1" = 5'

FINAL SURVEY NOTE BOOK NO. _____
 CORRECTED SURVEY NOTE BOOK NO. _____
 PLOTTED TEMPLATE AREAS CHECKED _____

FINAL SURVEY NOTE BOOK NO. _____
 CORRECTED SURVEY NOTE BOOK NO. _____
 PLOTTED TEMPLATE AREAS CHECKED _____

DATE: TIME: _____
 DGN: SPEC: _____

150 140 130 120 110 100 90 80 70 60 50 40 30 20 10 0 10 20 30 40 50 60 70 80 90 100 110 120 130 140 150