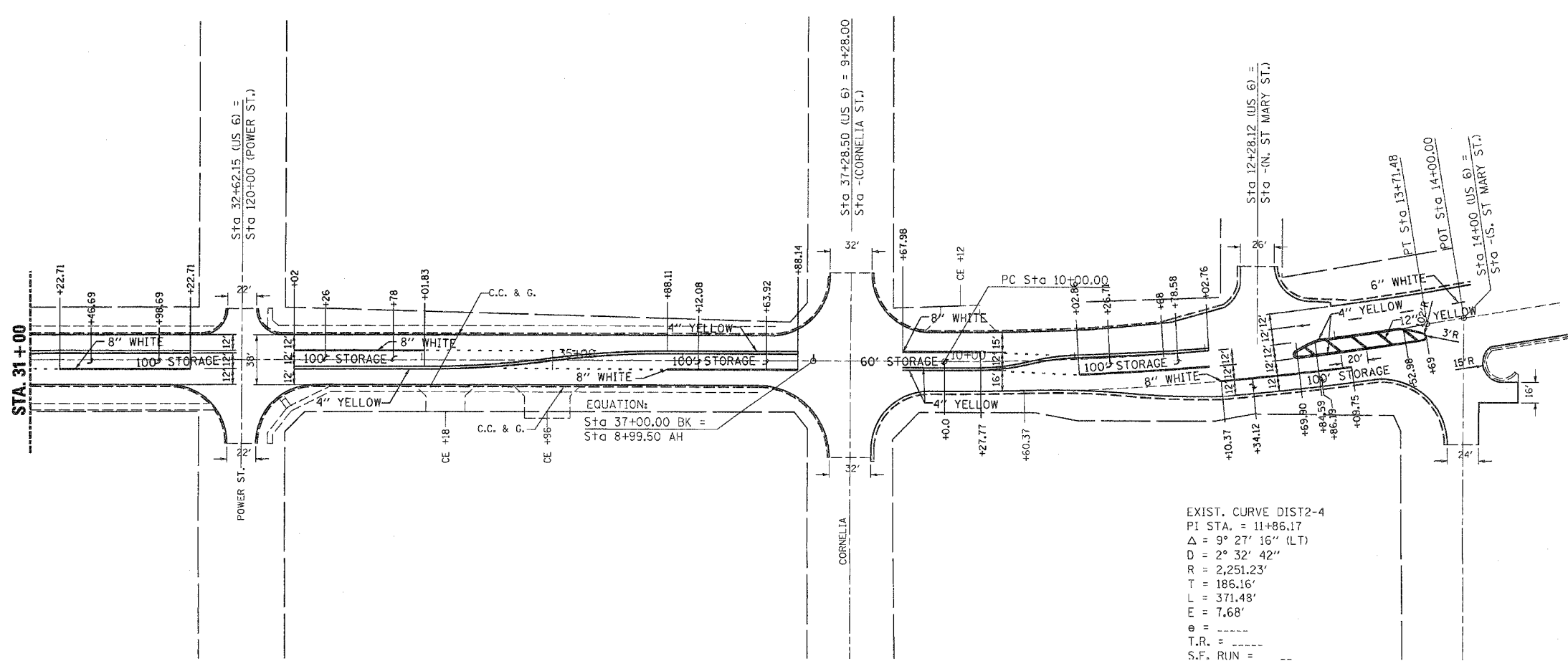
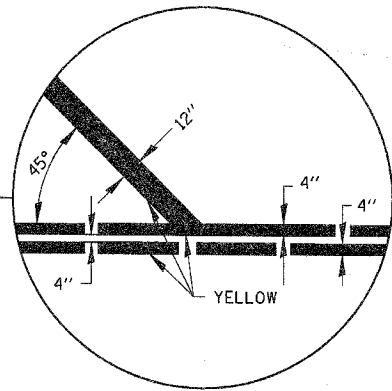
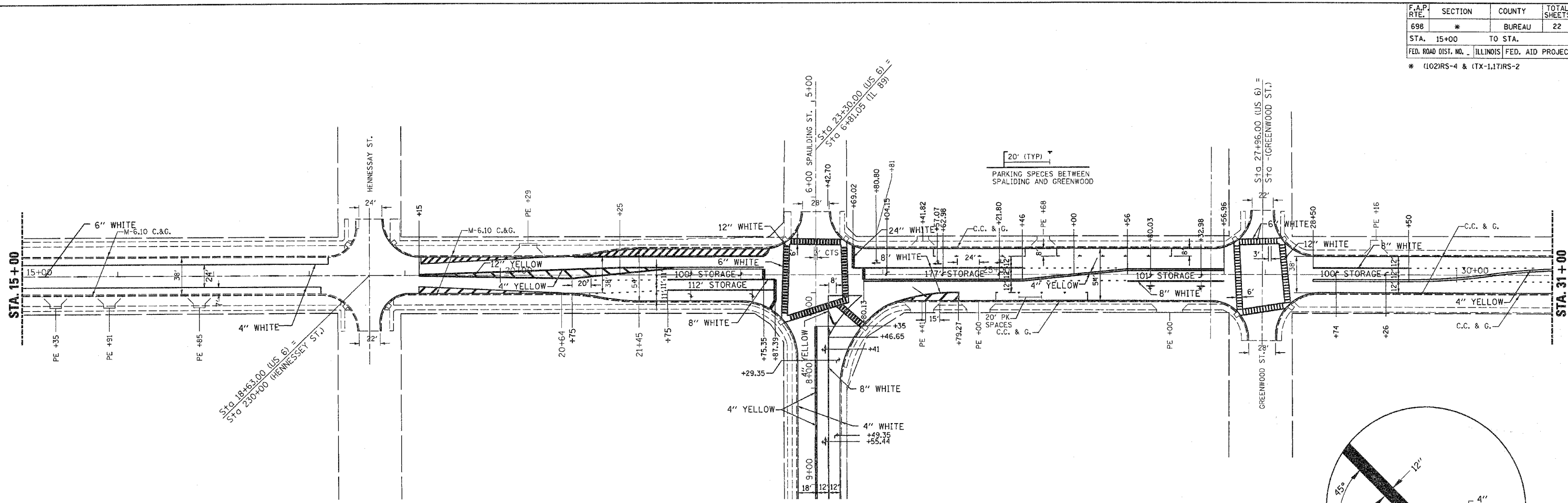


F.A.P. RTE.	SECTION	COUNTY	TOTAL SHEETS	SHEET NO.
698	*	BUREAU	22	16
STA. 15+00 TO STA.		ILLINOIS FED. AID PROJECT		
* (102)RS-4 & (TX-117)RS-2				



EXIST. CURVE DIST 2-4
 PI STA. = 11+86.17
 $\Delta = 9^\circ 27' 16''$ (LT)
 $D = 2^\circ 32' 42''$
 $R = 2,251.23'$
 $T = 186.16'$
 $L = 371.48'$
 $E = 7.68'$
 $\theta =$
 $T.R. =$
 $S.F. RUN =$

12/19/2006 9:45:51 AM
 c:\projects\ep017061\p017061.dgn