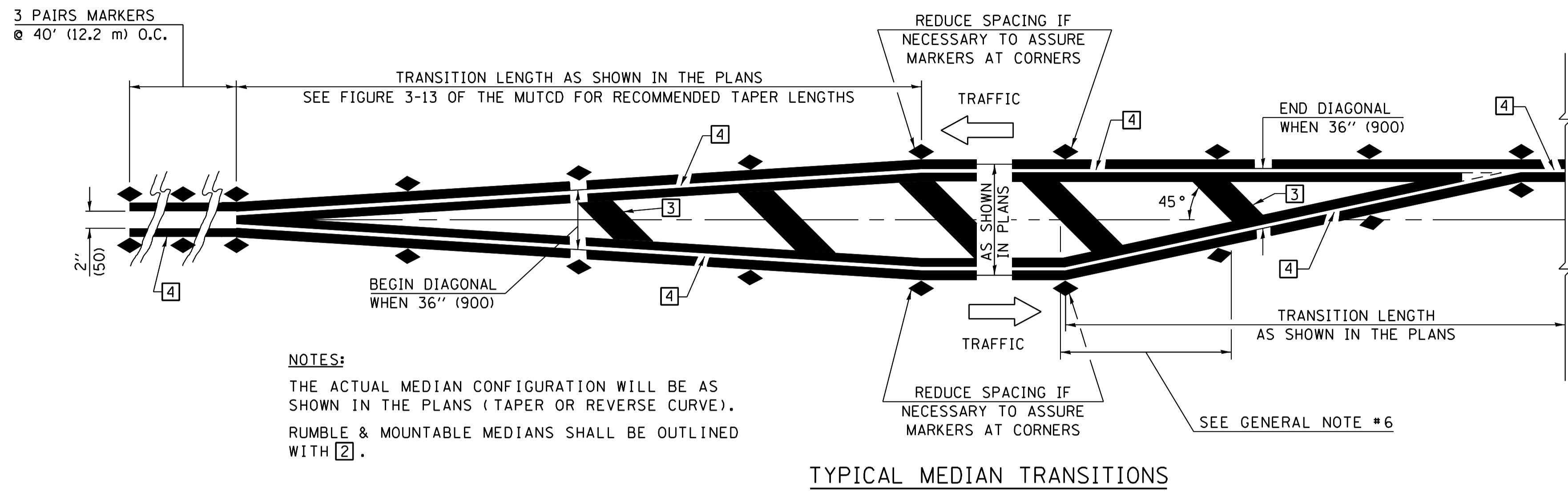


PAVEMENT MARKING AND MARKERS

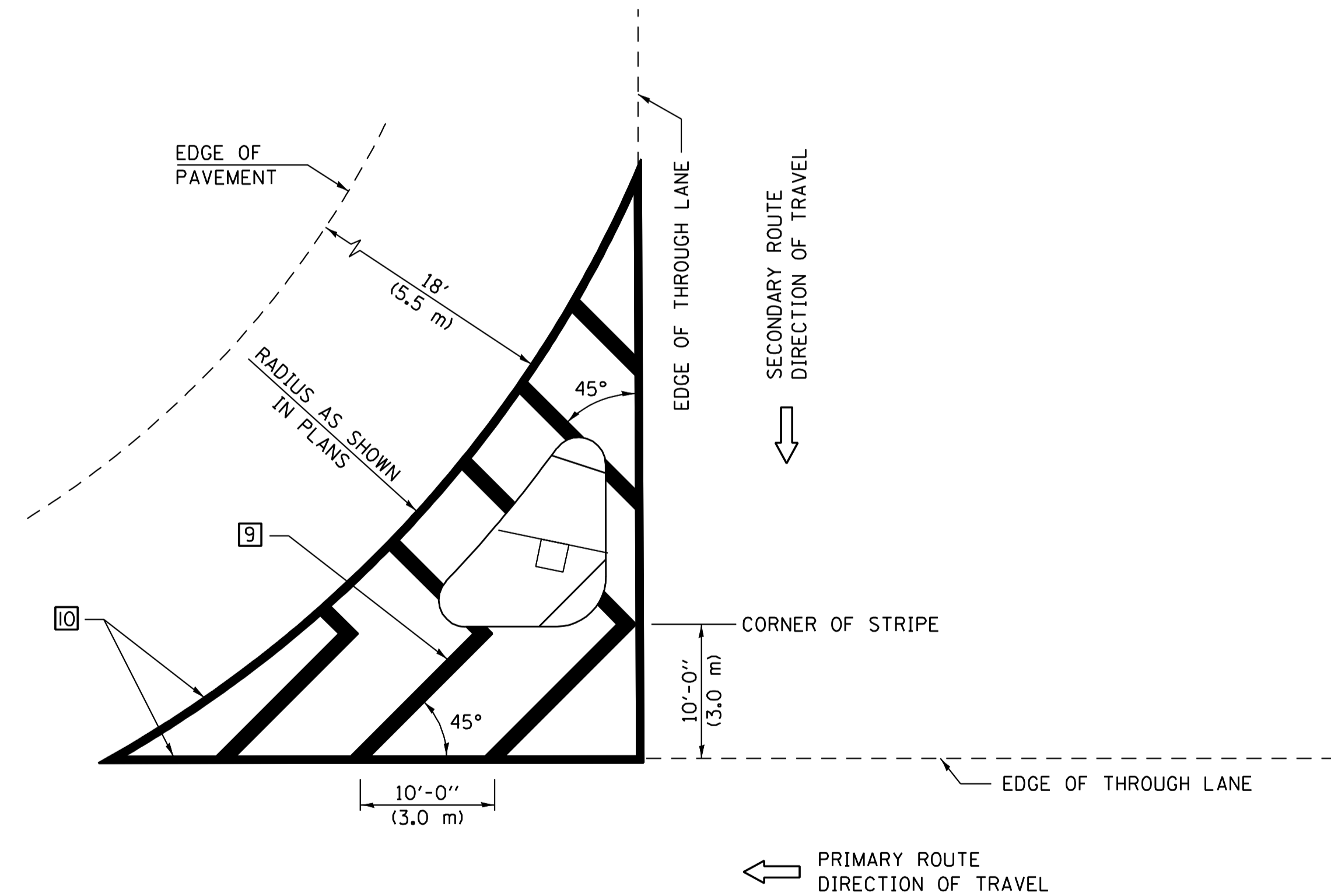
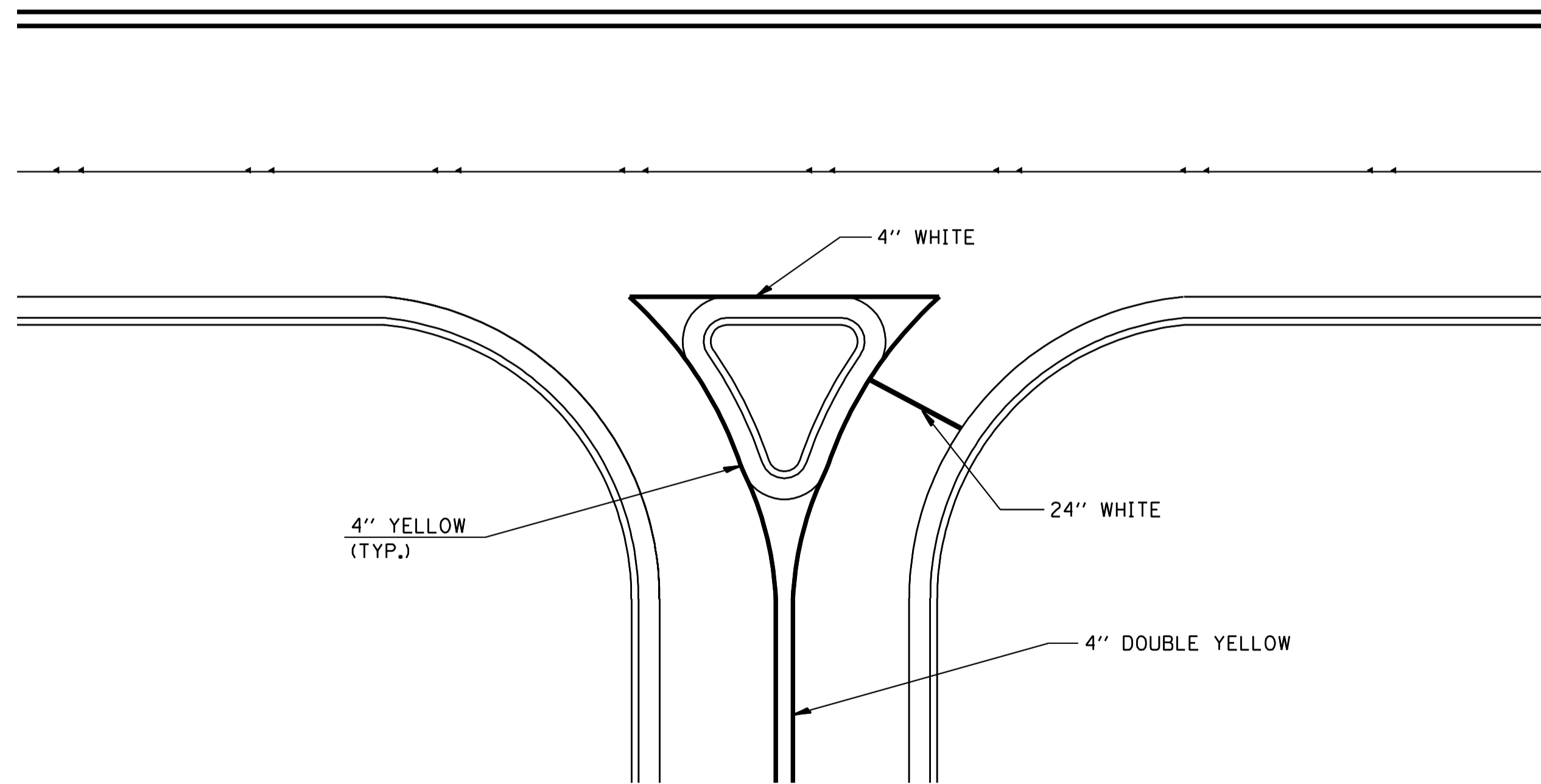
(RURAL AND URBAN APPLICATIONS)

F.A.P. RTE.	SECTION	COUNTY	TOTAL SHEETS	SHEET NO.
693	192 B-2	McLean	34	21
STA. 64+00		TO STA. 73+00		
FED. ROAD DIST. NO.	ILLINOIS	FED. AID PROJECT		
CONTRACT NO. 70519				



GENERAL NOTES

1. WHEN MEDIANS ARE PRESENT, PAVEMENT MARKINGS ARE TO BE PLACED ADJACENT TO MEDIANS.
2. SOME OF THE INFORMATION INCLUDED WITH THIS DETAIL MAY NOT BE APPLICABLE TO THIS IMPROVEMENT.
3. PAVEMENT MARKINGS ARE TO BE EXTENDED THROUGH OMISSIONS WHEN APPLICABLE.
4. A STRIPING KEY IS AVAILABLE ELSEWHERE AND SHALL BE SHOWN WHERE THE QUANTITIES ARE LISTED.
5. FINAL PAVEMENT MARKINGS SHALL BE IN PLACE PRIOR TO PLACING ANY RAISED REFLECTIVE PAVEMENT MARKERS.
6. THE FOLLOWING CRITERIA SHALL BE USED FOR SELECTING THE DIAGONAL PAVEMENT MARKING SPACING,
 - < 30 MPH USE 15' (< 50 km/h USE 4.5 m)
 - 30-45 MPH USE 20' (50-75 km/h USE 6.0 m)
 - > 45 MPH USE 30' (> 75 km/h USE 9.0 m)



PLOT DATE = \$DATE\$
 FILE NAME = \$FILES\$
 PLOT SCALE = \$SCALE\$
 USER NAME = \$USER\$

SHEET 3 OF 3

	NAME	DATE	REVISIONS	REVISIONS
DESIGNED	J.M.H.	5/85		
CHECKED	FMS	6/85	GEOMETRICS/K.A.G.	07/02
CADD NO.	7800XXXX		K.A.G.	09/05

ALL DIMENSIONS ARE IN INCHES (MILLIMETERS) UNLESS OTHERWISE SHOWN.

PAVEMENT MARKING & DETAILS

FAP ROUTE 693 (IL 9)
 SECTION 129 B-2
 MCLEAN COUNTY

CUMMINS ENGINEERING CORPORATION

JOB #: 2114.5
 FILE: 2114.505pvtmk
 DATE: 12/07/06