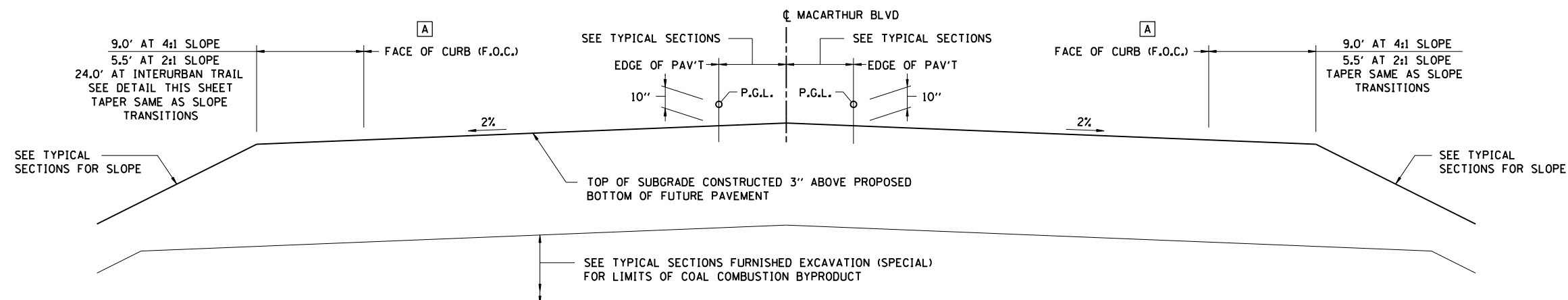
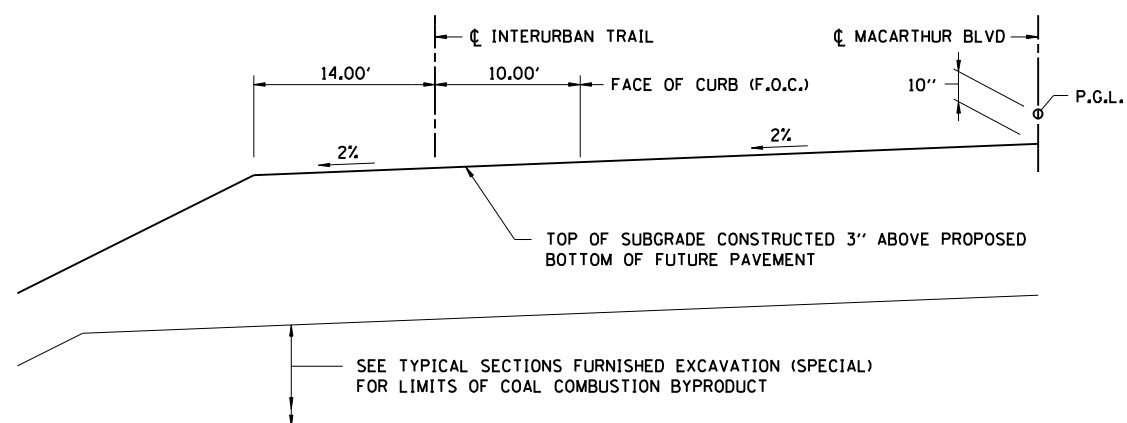


FAU ROUTE	SECTION	COUNTY	TOTAL SHEETS	SHEET NO.
8071	*	SANGAMON	559	16
STA.		TO STA.		
FED. ROAD DIST. NO.	ILLINOIS	FED. AID PROJECT		
(84-9-4)A,HBK,BY,BY-1 * 02-00382-02-PV				

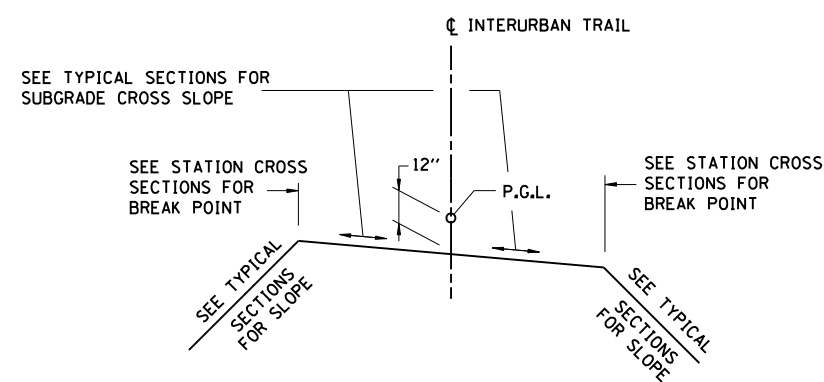


EMPAKMENT TYPICAL SECTION
MACARTHUR BOULEVARD

[A] STA 803+50 (BACK OF NORTH ABUTMENT OF MACARTHUR BLVD OVER NORFOLK SOUTHERN RAILWAY STRUCTURE) TO STA 862+00.
SEE EMPAKMENT WIDENING PLAN FOR LOCATION OF FUTURE FACE OF CURB.
ALL OTHER LOCATIONS SEE TYPICAL SECTIONS AND PLAN & PROFILES FOR LOCATIONS OF FUTURE FACE OF CURB.



EMPAKMENT TYPICAL SECTION
MACARTHUR BOULEVARD @ INTERURBAN TRAIL
STA 841+00.00 (LT) TO STA. 853+07.25 (LT)



EMPAKMENT TYPICAL SECTION
INTERURBAN TRAIL
STA 10+51.27 TO STA 67+90.00 (MAC 841+00.00)
STA 80+98.22 (MAC 853+07.25) TO STA 84+00.36

REVISIONS	
NAME	DATE

ILLINOIS DEPARTMENT OF TRANSPORTATION
EMPAKMENT TYPICAL SECTIONS -1
FAI-72, MACARTHUR BLVD
SEC NO. 02-00382-02-PV
SEC NO. (84-9-4)A,HBK,BY,BY-1
SANGAMON COUNTY, ILLINOIS

SCALE: VERT. DRAWN BY CLG
 HORIZ. CHECKED BY JWM
DATE 12/16/2006

12/16/2006
\$FILES
LAYOUT CLG 08/05/06
DRAWN CLG 08/05/06
REVIEWED JMW 08/05/06