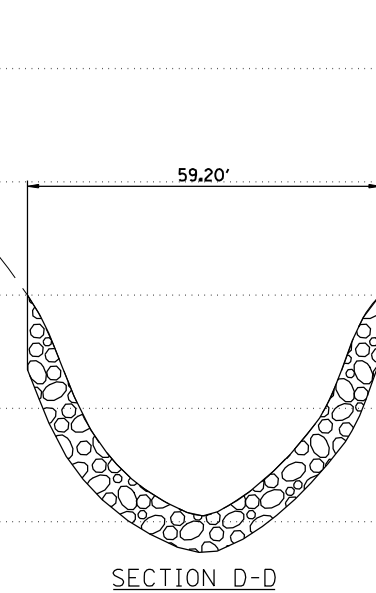
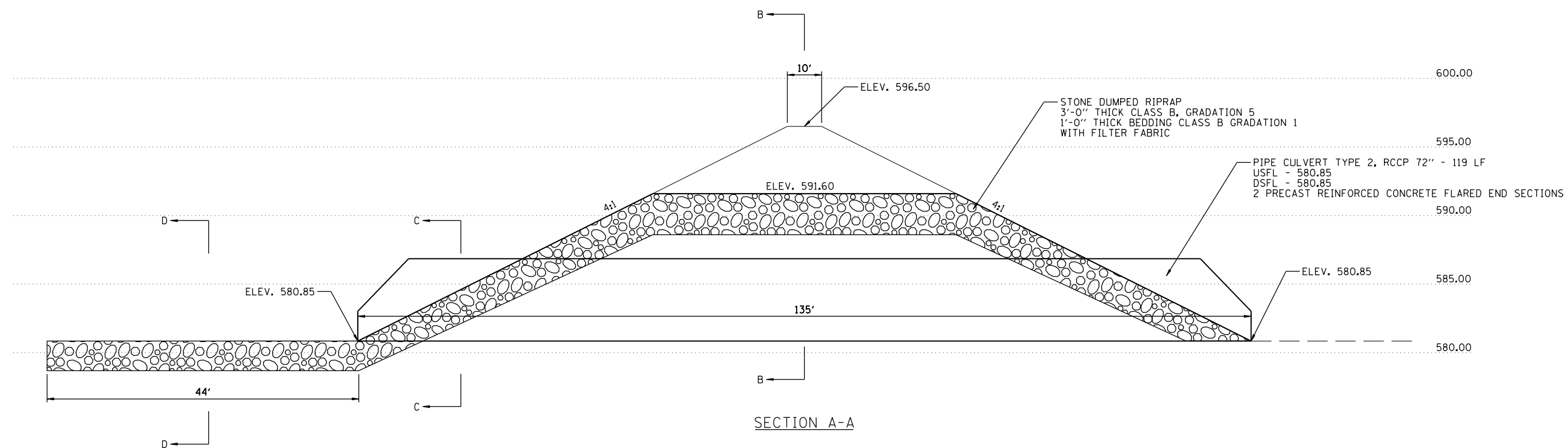
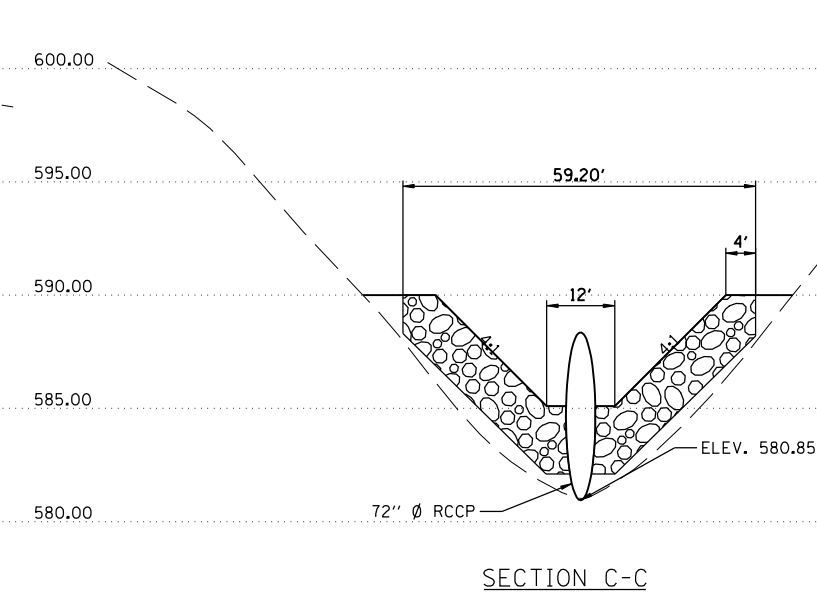


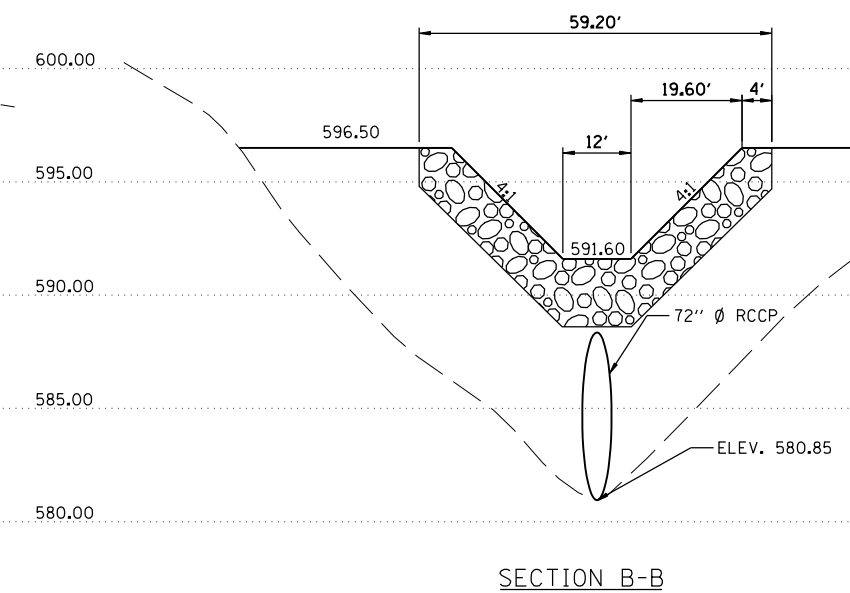
SECTION	COUNTY	TOTAL SHEETS	SHEET NO.
8071 *	SANGAMON	559	141
STA. TO STA.		FED. AID PROJECT	
(84-9-4)A,HBK,BY,BY-1 *			



SECTION D-D



SECTION C-C



SECTION B-B

REVISIONS	
NAME	DATE

ILLINOIS DEPARTMENT OF TRANSPORTATION
 BORROW AREA CONTROL STRUCTURE
 FAI-72, MACARTHUR BLVD
 SEC NO. 02-00382-02-PV
 SEC NO. (84-9-4)A,HBK,BY,BY-1
 SANGAMON COUNTY, ILLINOIS

SCALE: VERT. 1"=10'
 HORIZ. 1"=40'
 DATE 12/16/2006

DRAWN BY DJP
 CHECKED BY JWM

NOT TO SCALE

12/16/2006 \$FILES
 LAYOUT DJP 08/05/06
 DRAWN DJP 08/05/06
 REVIEWED JMW 08/05/06