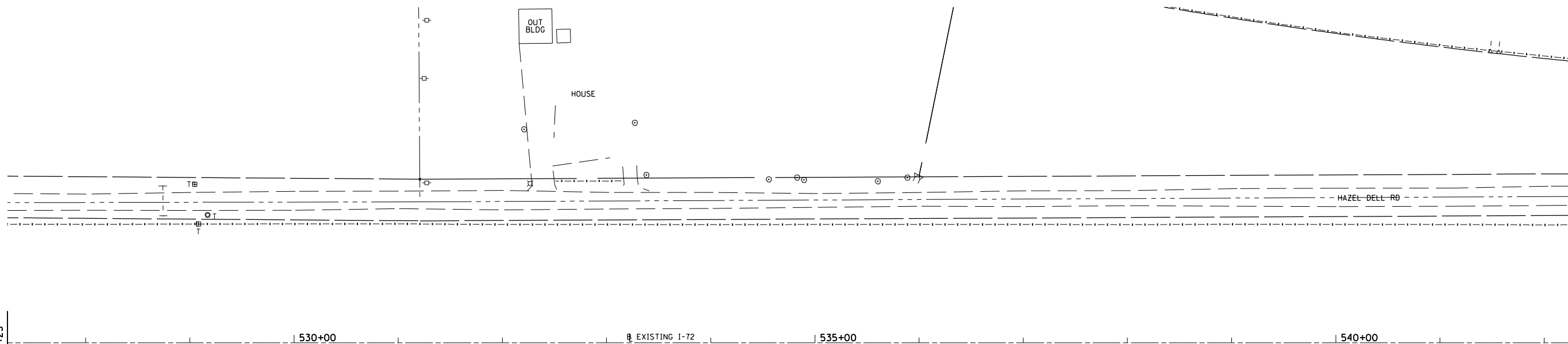
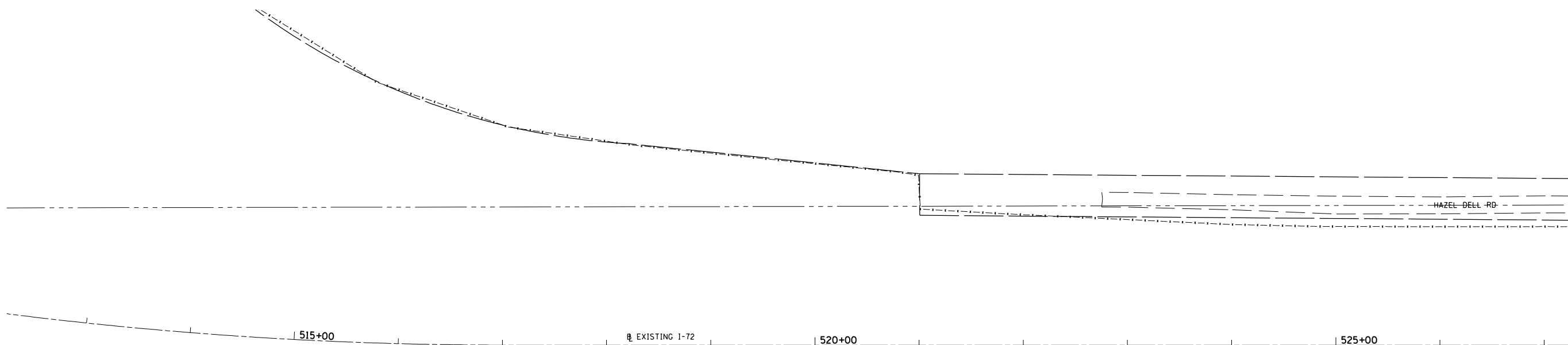
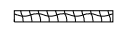



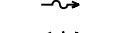

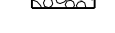
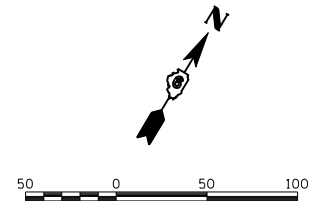


| | | | | |
|-----------------------|---------|---------------------------|--------------|-----------|
| FAU ROUTE | SECTION | COUNTY | TOTAL SHEETS | SHEET NO. |
| 8071 | * | SANGAMON | 559 | 158 |
| STA. | | TO STA. | | |
| FED. ROAD DIST. NO. | | ILLINOIS FED. AID PROJECT | | |
| (84-9-4)A,HBK,BY,BY-1 | | * 02-00382-02-PV | | |



LEGEND

-  EROSION CONTROL BLANKET
-  PERIMETER EROSION BARRIER
-  DITCH CHECK TEMPORARY
-  INLET AND PIPE PROTECTION
-  DITCH FLOW
-  DITCH FLOW SUMMIT
-  RIP RAP



| REVISIONS | |
|-----------|------|
| NAME | DATE |
| | |
| | |
| | |
| | |
| | |
| | |
| | |
| | |
| | |
| | |

ILLINOIS DEPARTMENT OF TRANSPORTATION
 EROSION CONTROL PLAN
 HAZEL DELL ROAD - 1
 SEC NO. 02-00382-02-PV
 SEC NO. (84-9-4)A,HBK,BY,BY-1
 SANGAMON COUNTY, ILLINOIS

SCALE: VERT. _____
 HORIZ. _____
 DATE 12/16/2006
 DRAWN BY JAP
 CHECKED BY JWM