ORIGINAL SURVEY		BY	DATE
NOTE BOOK	SURVEYED		
	PLOTTED		
	TEMPLATE		
	AREAS		
NO.	AREAS CHECKED		

FINAL SURVEY		BY	DATE
NOTE BOOK	SURVEYED		
	PLOTTED		
	TEMPLATE		
	AREAS		
NO.	AREAS CHECKED		

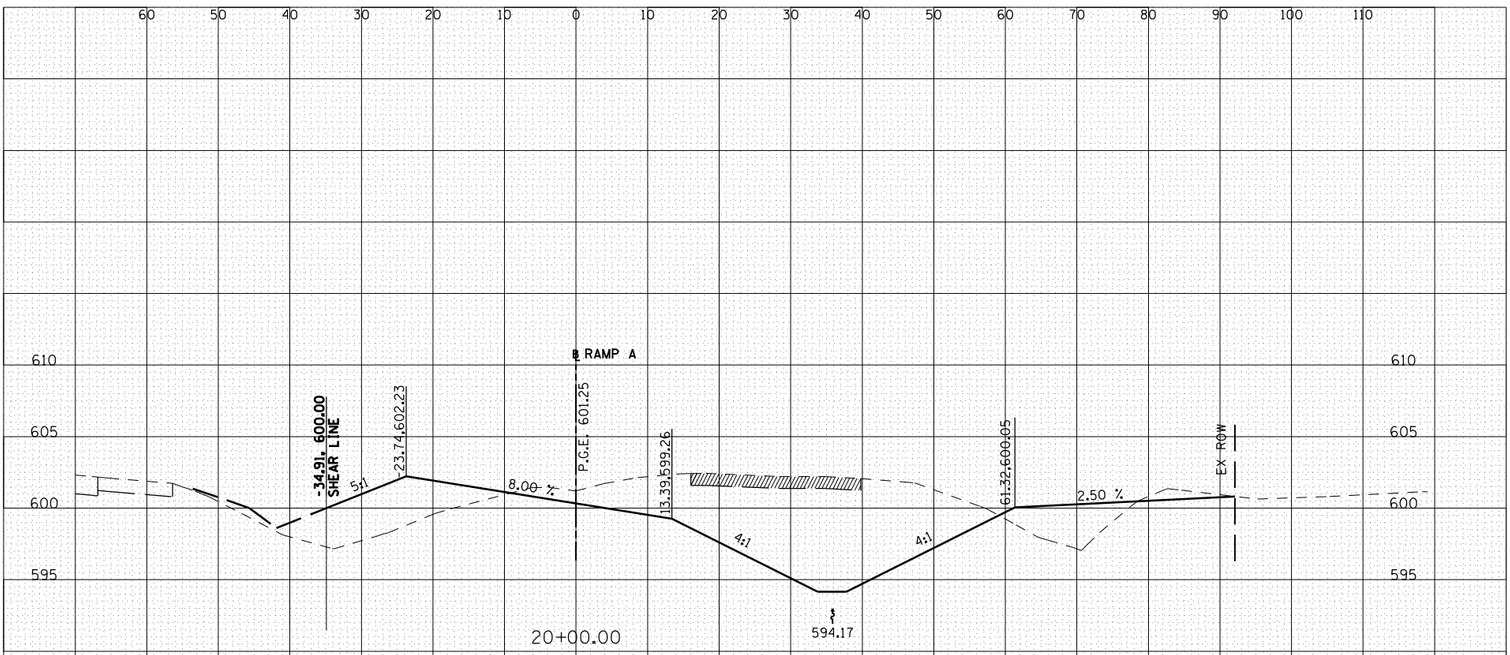

20+00.00

CUT	260	SQ.FT.	TOPSOIL_CUT	0	SQ.FT.
FILL	95	SQ.FT.	TOPSOIL_FILL	0	SQ.FT.
CCB_FILL	0	SQ.FT.	SAND_BLANKET	0	SQ.FT.

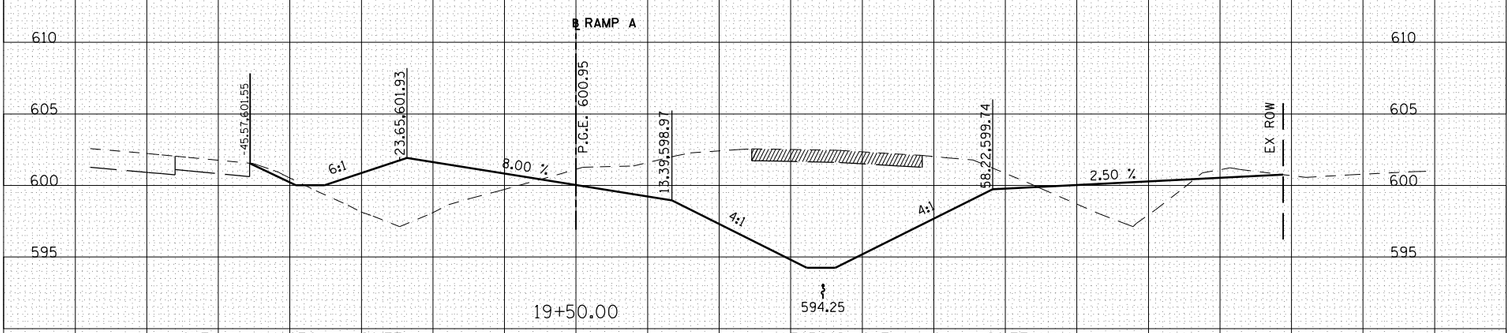

19+50.00

CUT	274	SQ.FT.	TOPSOIL_CUT	0	SQ.FT.
FILL	109	SQ.FT.	TOPSOIL_FILL	0	SQ.FT.
CCB_FILL	0	SQ.FT.	SAND_BLANKET	0	SQ.FT.

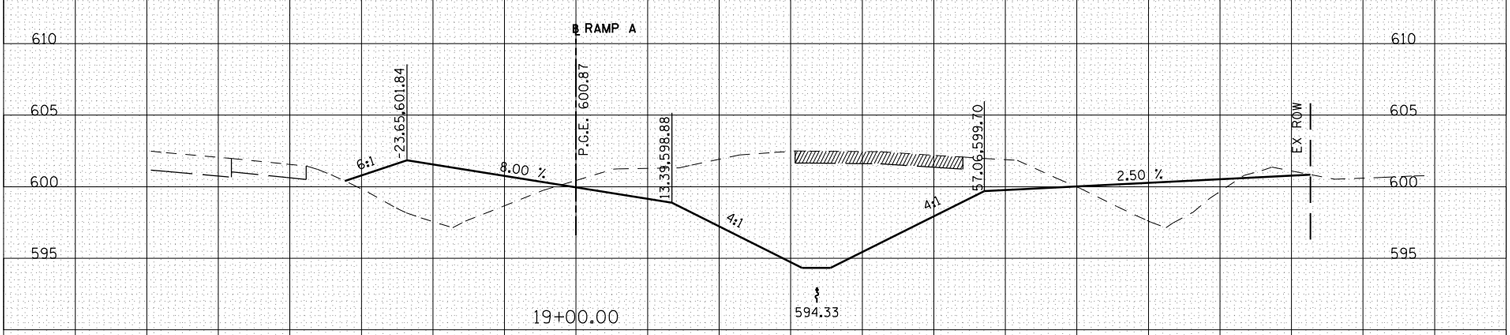

19+00.00

CUT	269	SQ.FT.	TOPSOIL_CUT	0	SQ.FT.
FILL	109	SQ.FT.	TOPSOIL_FILL	0	SQ.FT.
CCB_FILL	0	SQ.FT.	SAND_BLANKET	0	SQ.FT.

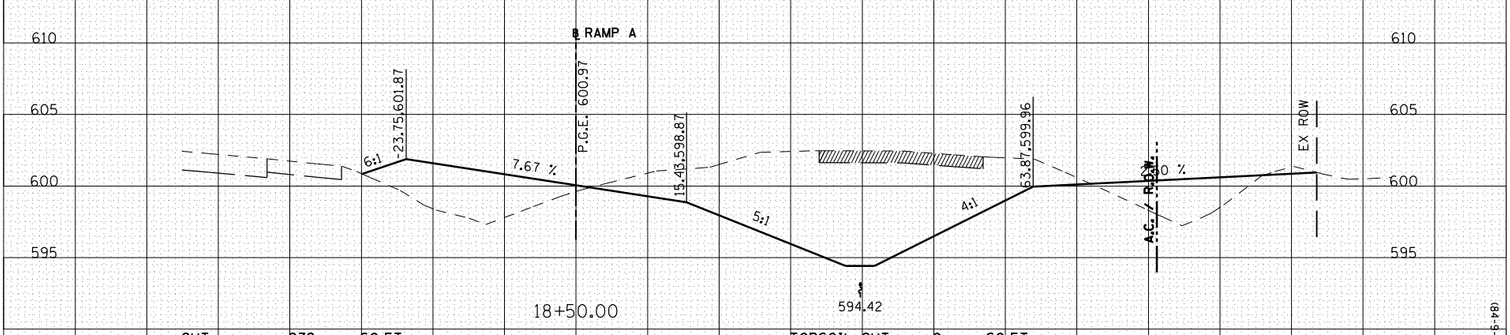

18+50.00

CUT	272	SQ.FT.	TOPSOIL_CUT	0	SQ.FT.
FILL	69	SQ.FT.	TOPSOIL_FILL	0	SQ.FT.
CCB_FILL	0	SQ.FT.	SAND_BLANKET	0	SQ.FT.

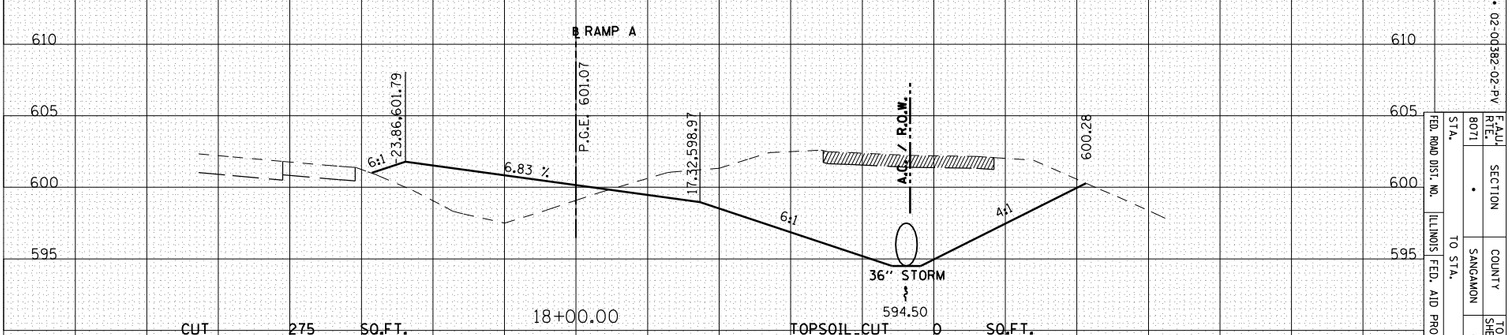

18+00.00

CUT	275	SQ.FT.	TOPSOIL_CUT	0	SQ.FT.
FILL	67	SQ.FT.	TOPSOIL_FILL	0	SQ.FT.
CCB_FILL	0	SQ.FT.	SAND_BLANKET	0	SQ.FT.

RAMP A-4

(84-9-4)A,HBK,BY,BY-1 • 02-00382-02-PV

F.A.U. RTE.	SECTION	COUNTY	TOTAL SHEETS	SHEET NO.
8071	•	SANGAMON	559	424
STA.		TO STA.		
FED. ROAD DIST. NO.	ILLINOIS	FED. AID PROJECT		

CONTRACT • 72541