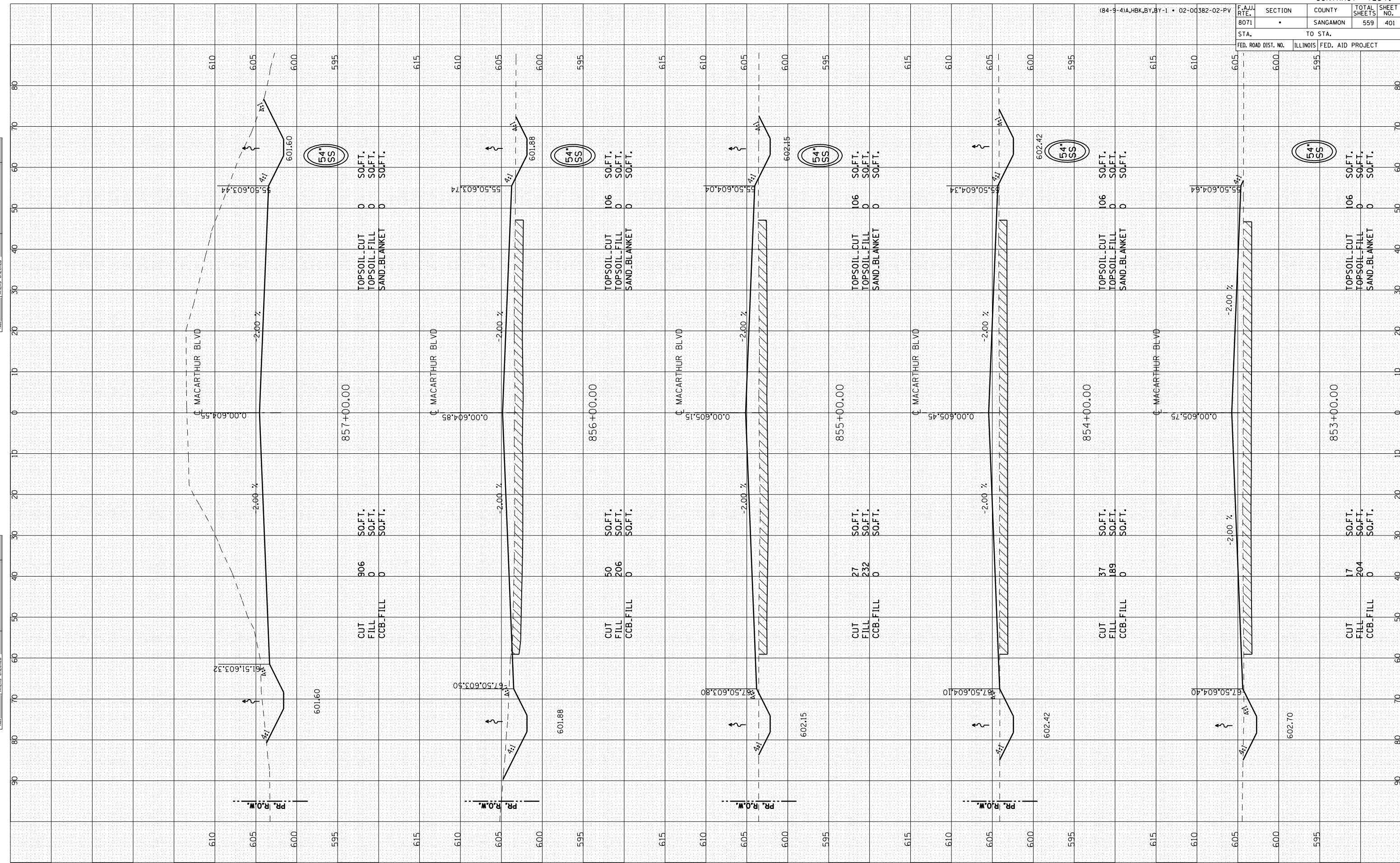


F.A.U. RTE.	SECTION	COUNTY	TOTAL SHEETS	SHEET NO.
8071	*	SANGAMON	559	401
STA.	TO STA.			
FED. ROAD DIST. NO.	ILLINOIS FED. AID PROJECT			

FINAL SURVEY	BY	DATE
SURVEY PLOTTED		
NOTE BOOK		
AREAS CHECKED		
NO.		

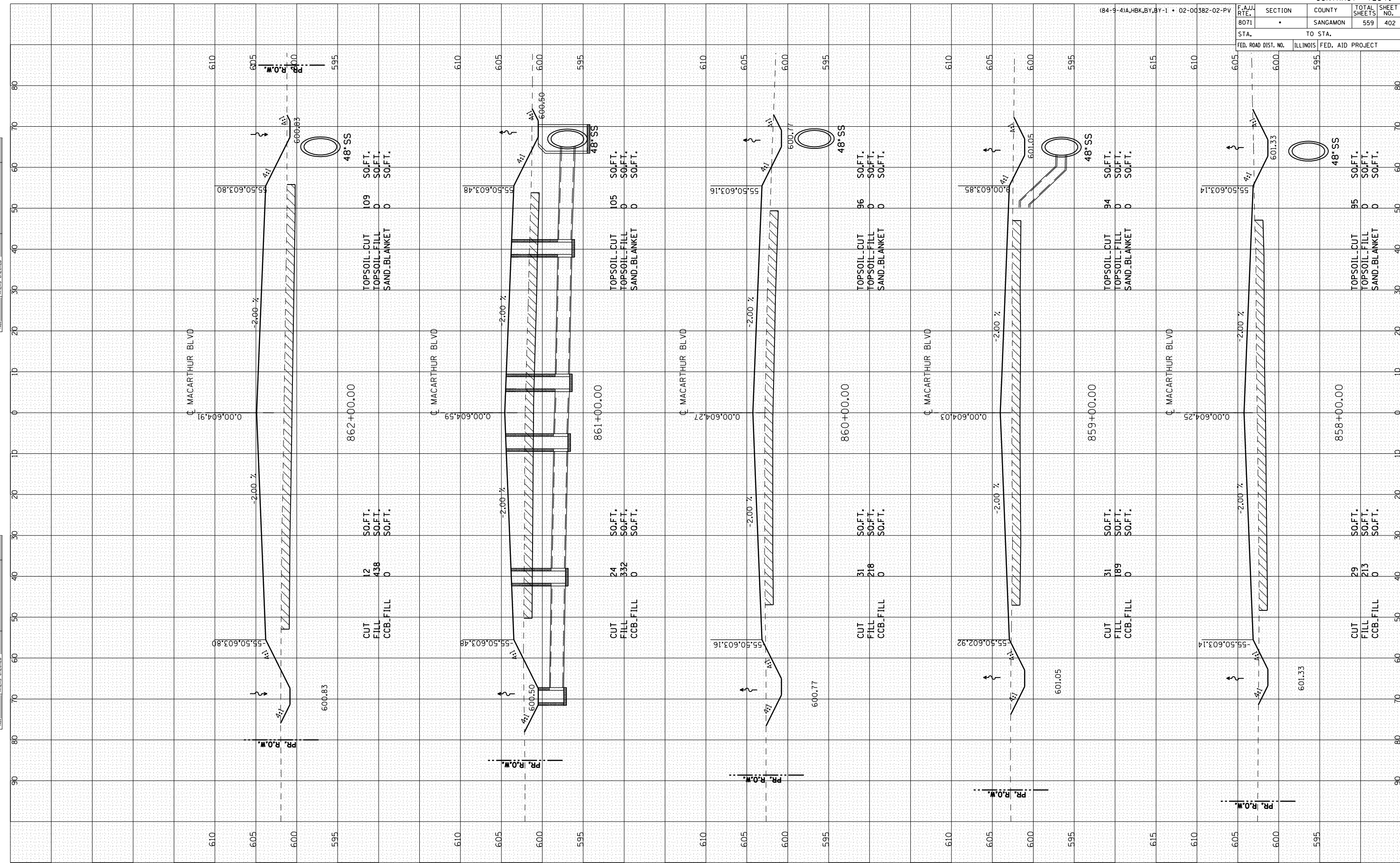
ORIGINAL SURVEY	BY	DATE
SURVEY PLOTTED		
NOTE BOOK		
AREAS CHECKED		
NO.		



F.A.U. RTE. 8071	SECTION *	COUNTY SANGAMON	TOTAL SHEETS 559	SHEET NO. 402
STA. TO STA.		ILLINOIS FED. AID PROJECT		
FED. ROAD DIST. NO.				

FINAL SURVEY	BY	DATE
SURVEYED		
PLOTTED		
NOTE BOOK		
AREAS CHECKED		
NO.		

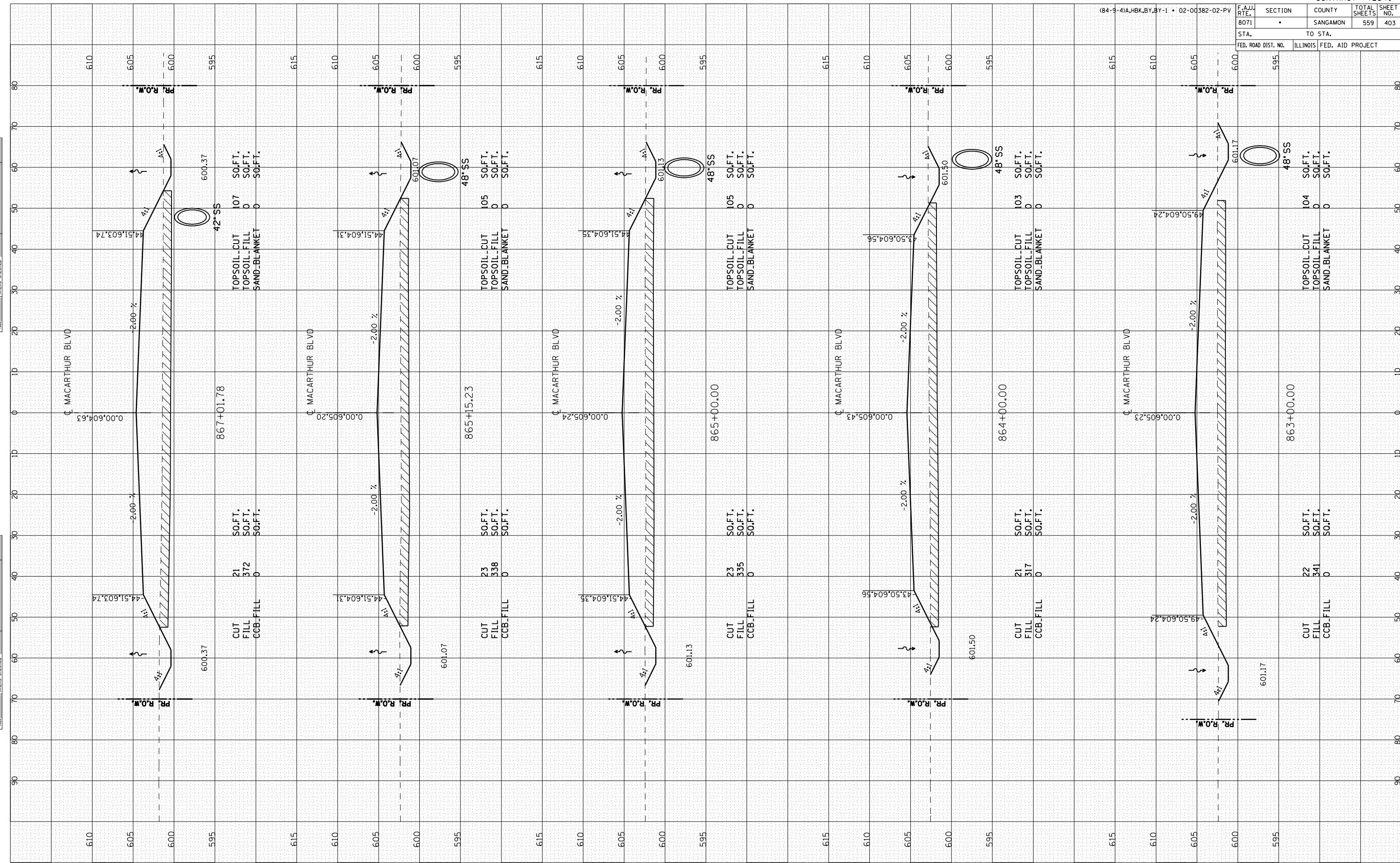
ORIGINAL SURVEY	BY	DATE
SURVEYED		
PLOTTED		
NOTE BOOK		
AREAS CHECKED		
NO.		



F.A.U. RTE. 8071	SECTION •	COUNTY SANGAMON	TOTAL SHEETS 559	SHEET NO. 403
STA. TO STA.		ILLINOIS FED. AID PROJECT		

FINAL SURVEY	BY	DATE
SURVEY PLOTTED		
NOTE BOOK NO.		
AREAS CHECKED		

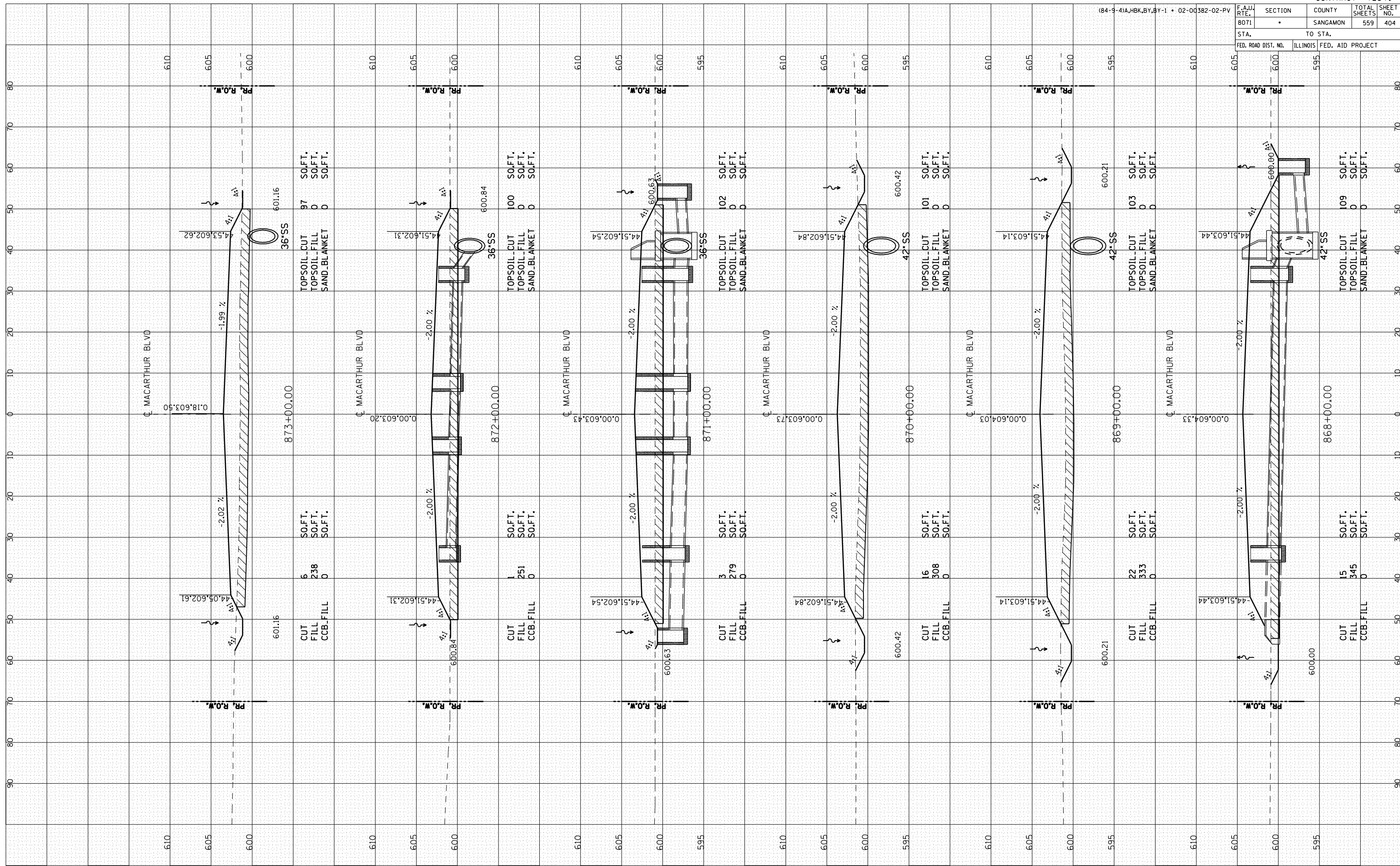
ORIGINAL SURVEY	BY	DATE
SURVEY PLOTTED		
NOTE BOOK NO.		
AREAS CHECKED		



F.A.U. RTE.	SECTION	COUNTY	TOTAL SHEETS	SHEET NO.
8071	•	SANGAMON	559	404
STA.	TO STA.			
FED. ROAD DIST. NO.	ILLINOIS FED. AID PROJECT			

FINAL SURVEY	BY	DATE
SURVEYED		
PLOTTED		
NOTE BOOK NO.		
AREAS CHECKED		

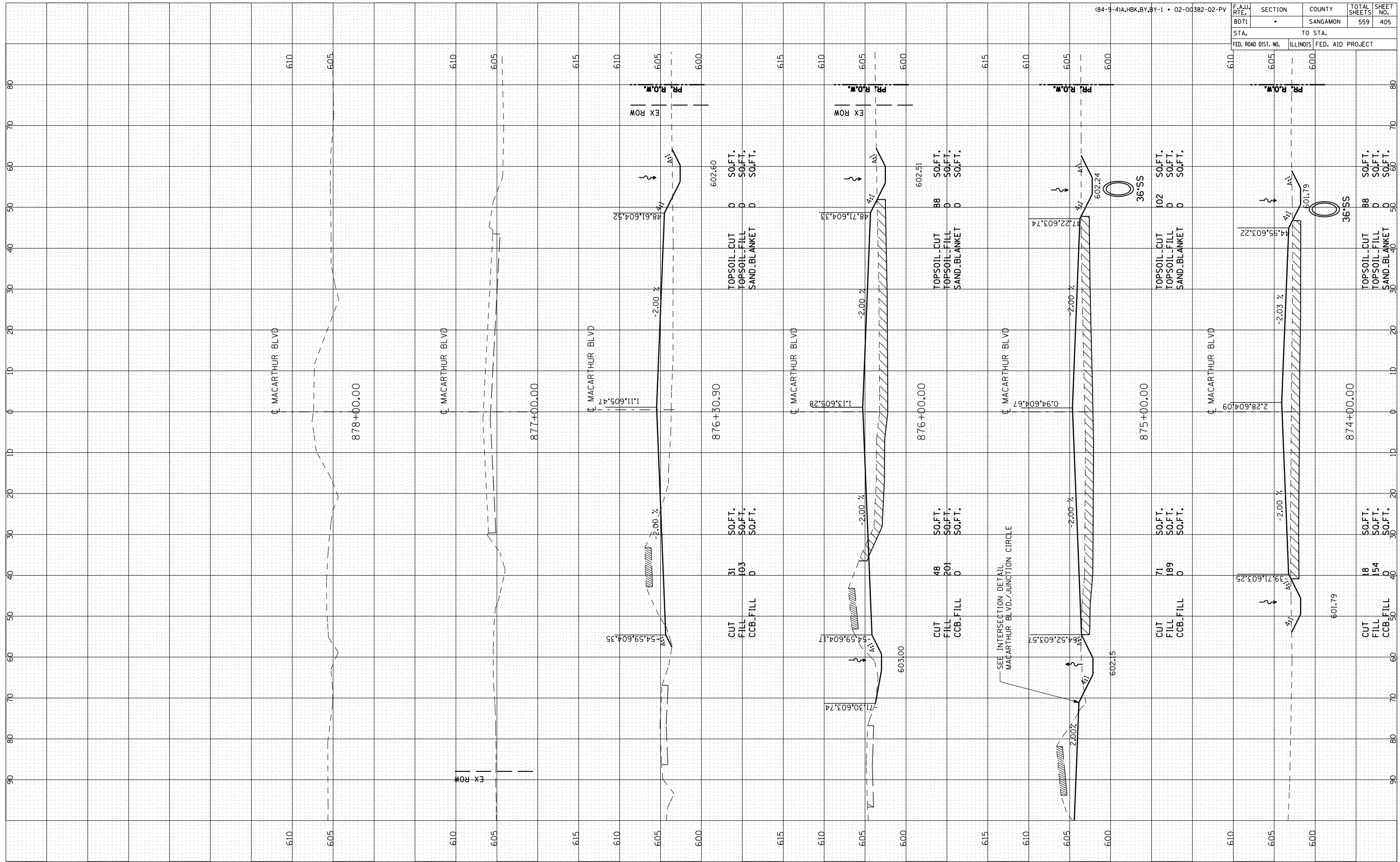
ORIGINAL SURVEY	BY	DATE
SURVEYED		
PLOTTED		
NOTE BOOK NO.		
AREAS CHECKED		



F.A.U. RTE.	SECTION	COUNTY	TOTAL SHEETS	SHEET NO.
8071	*	SANGAMON	559	405
STA.	TO STA.			
FED. ROAD DIST. NO.	ILLINOIS	FED. AID PROJECT		

FINAL SURVEY	SURVEYED	BY	DATE
NOTE BOOK NO.	PLOTTED		
	AREAS		
	CHECKED		

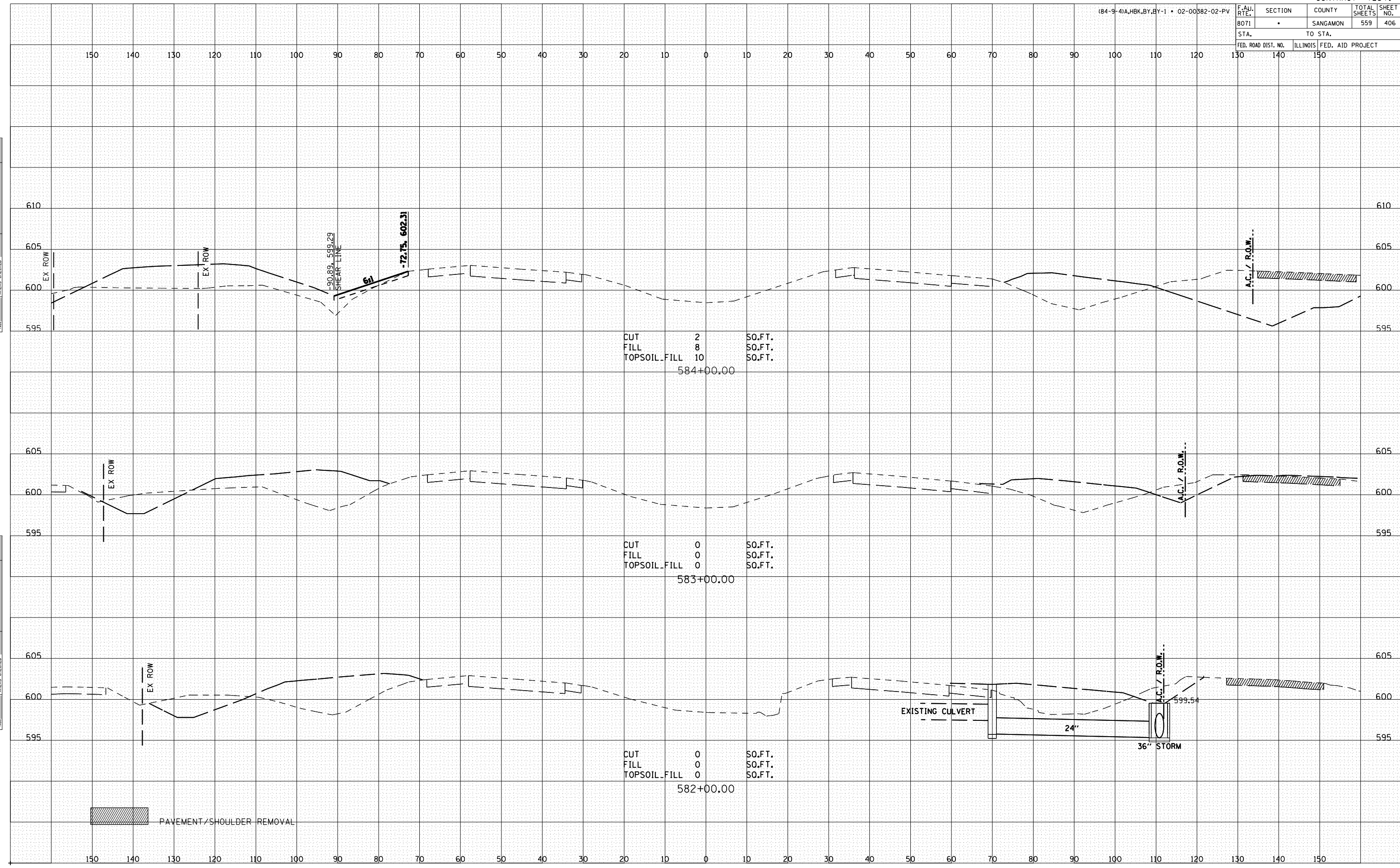
ORIGINAL SURVEY	SURVEYED	BY	DATE
NOTE BOOK NO.	PLOTTED		
	AREAS		
	CHECKED		



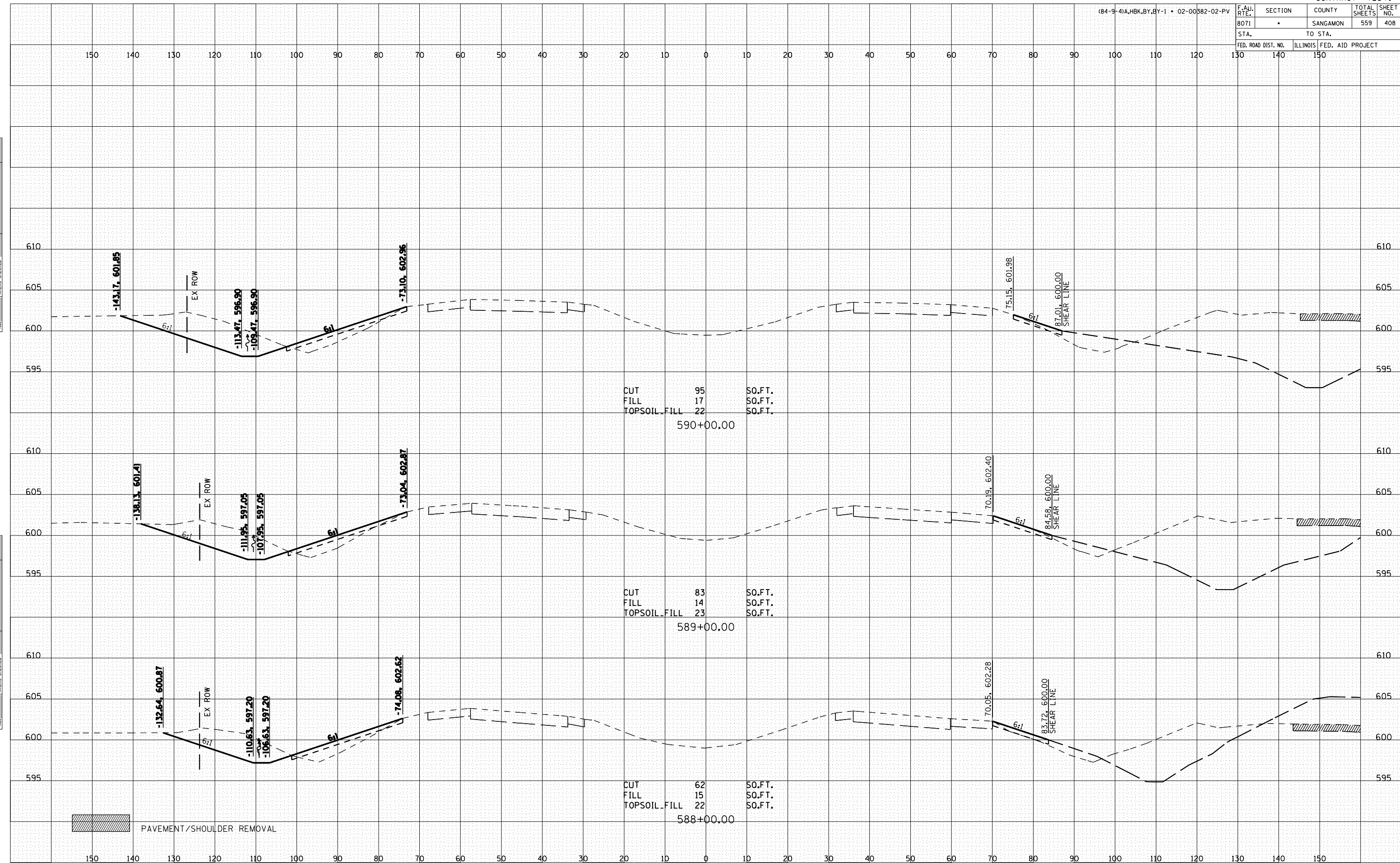
F.A.U. RTE.	SECTION	COUNTY	TOTAL SHEETS	SHEET NO.
8071	•	SANGAMON	559	406
STA.	TO STA.			
FED. ROAD DIST. NO.	ILLINOIS FED. AID PROJECT			

BY	DATE
FINAL SURVEY	SURVEYED
NOTE BOOK	PLOTTED
NO.	AREAS
	CHECKED

BY	DATE
ORIGINAL SURVEY	SURVEYED
NOTE BOOK	PLOTTED
NO.	AREAS
	CHECKED



F.A.U. RTE.	SECTION	COUNTY	TOTAL SHEETS	SHEET NO.
8071		SANGAMON	559	408
STA.	TO STA.			
FED. ROAD DIST. NO.	ILLINOIS		FED. AID PROJECT	



BY	DATE

FINAL SURVEY	SURVEYED
NOTE BOOK	PLOTTED
NO.	DATE

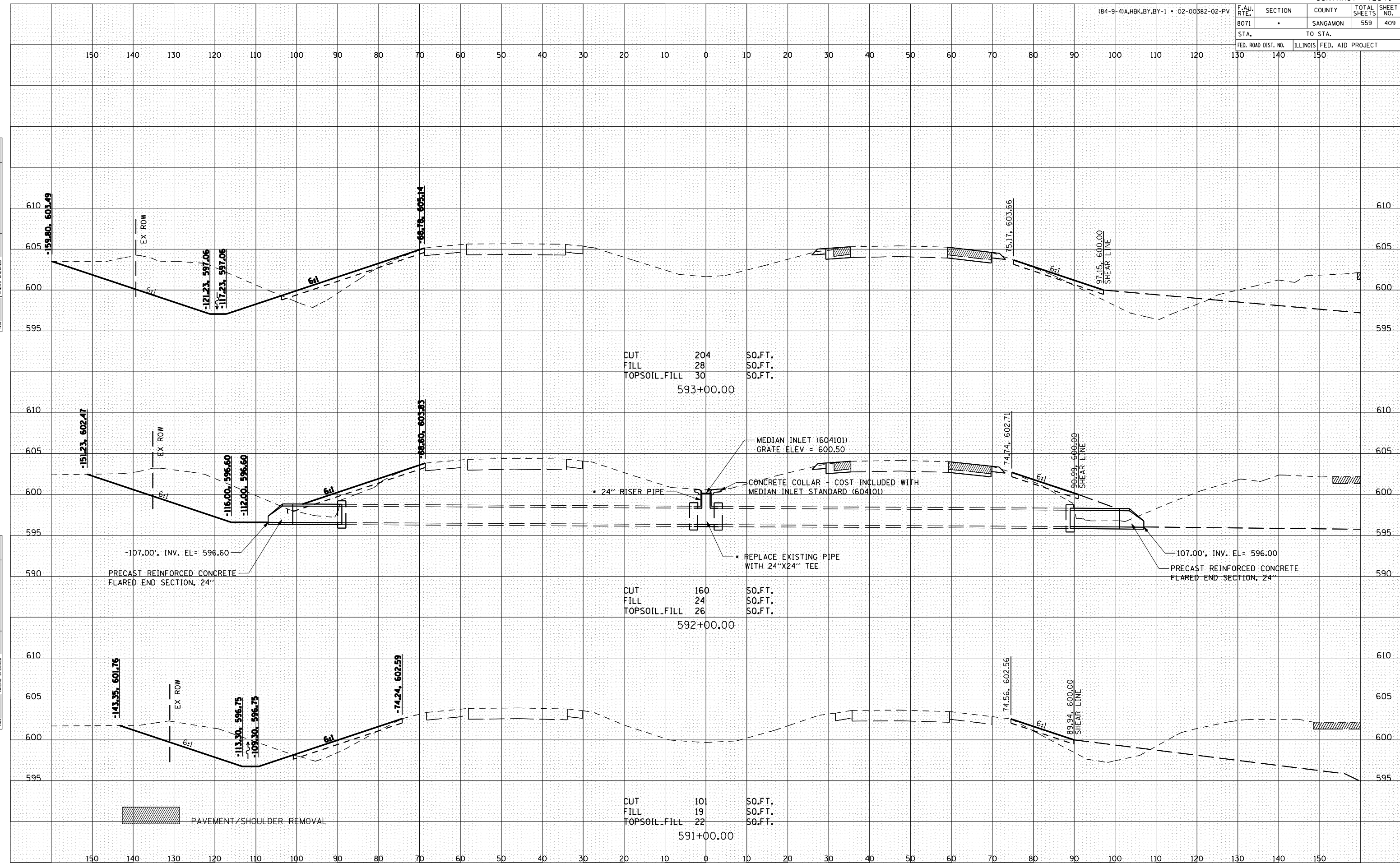
BY	DATE

ORIGINAL SURVEY	SURVEYED
NOTE BOOK	PLOTTED
NO.	DATE

F.A.U. RTE.	SECTION	COUNTY	TOTAL SHEETS	SHEET NO.
8071	•	SANGAMON	559	409
STA.	TO STA.			
FED. ROAD DIST. NO.	ILLINOIS	FED. AID PROJECT		

BY	DATE
FINAL SURVEY	SURVEYED
NOTE BOOK	PLOTTED
NO.	DATE
AREAS	CHECKED

BY	DATE
ORIGINAL SURVEY	SURVEYED
NOTE BOOK	PLOTTED
NO.	DATE
AREAS	CHECKED

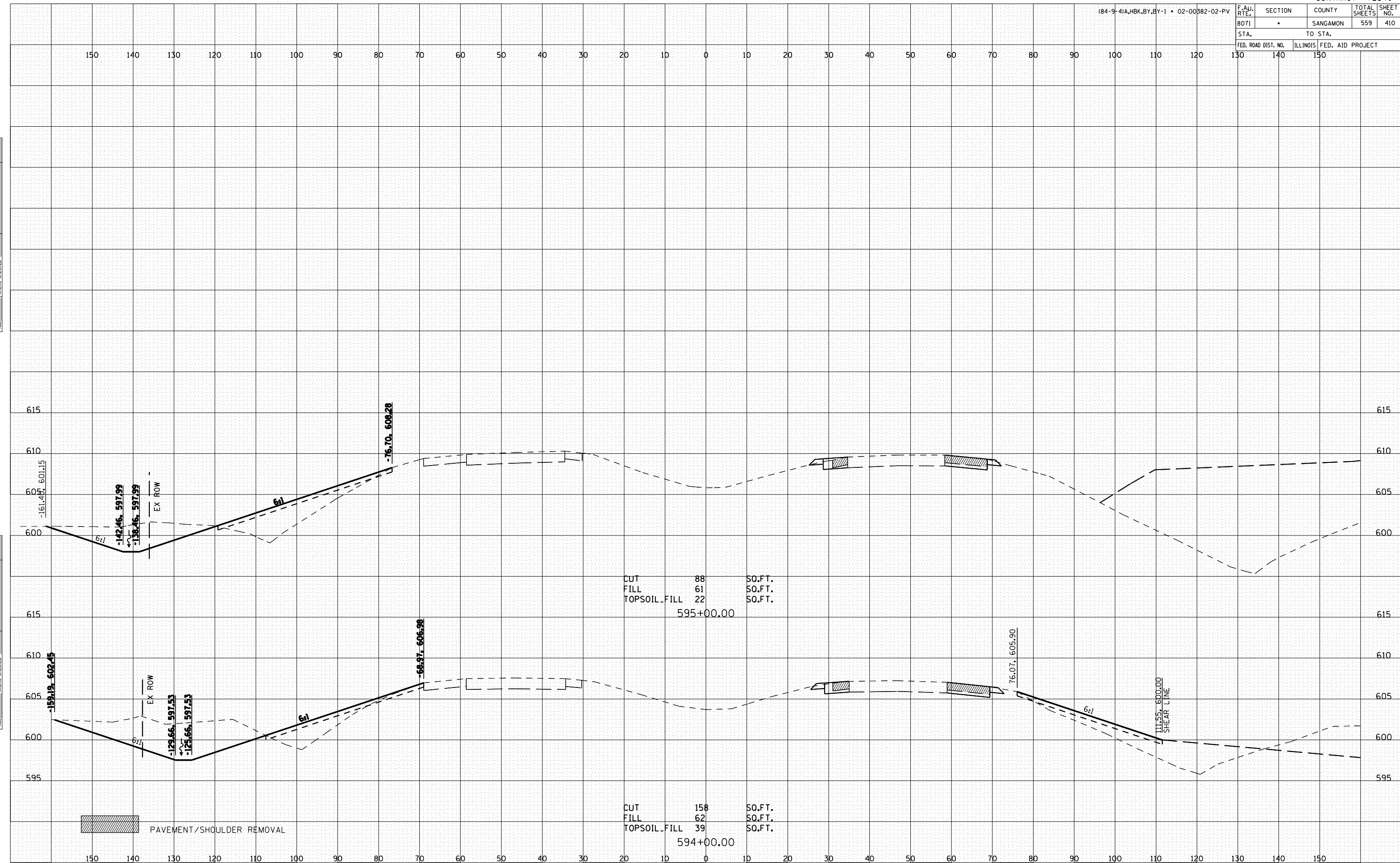


(84-9-4)A, H.B.K., BY, BY-1 • 02-00382-02-PV

F.A.U. RTE.	SECTION	COUNTY	TOTAL SHEETS	SHEET NO.
8071	•	SANGAMON	559	410
STA.	TO STA.			
FED. ROAD DIST. NO.	ILLINOIS FED. AID PROJECT			

BY	DATE
FINAL SURVEY	SURVEYED
NOTE BOOK	PLOTTED
NO.	DATE
	AREAS CHECKED

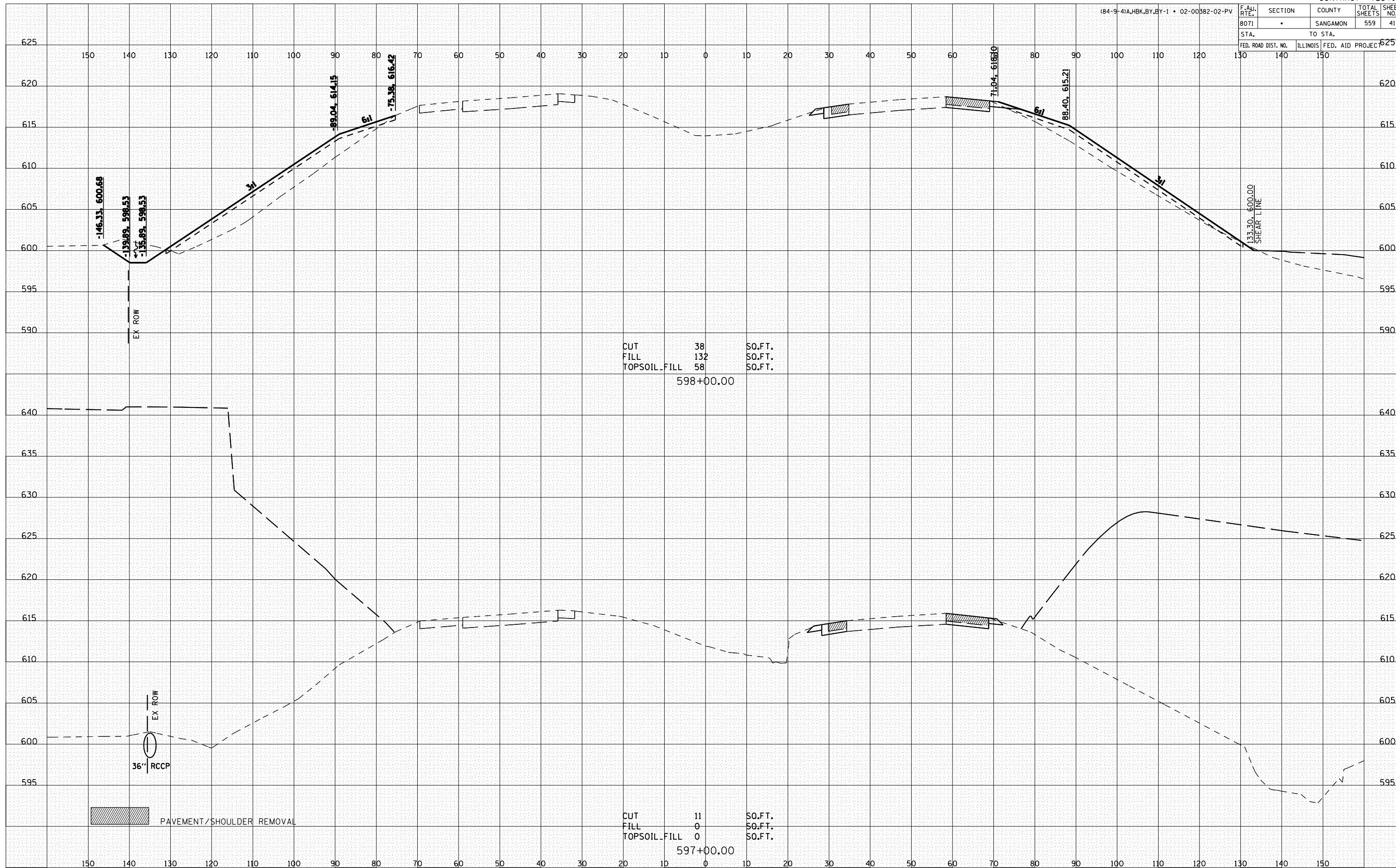
BY	DATE
ORIGINAL SURVEY	SURVEYED
NOTE BOOK	PLOTTED
NO.	DATE
	AREAS CHECKED



(84-9-4)A, H.B.K., BY-1 • 02-00382-02-PV		F.A.U. RTE.	SECTION	COUNTY	TOTAL SHEETS	SHEET NO.
		8071	•	SANGAMON	559	411
STA.	TO STA.		ILLINOIS FED. AID PROJECT			
	625		625			

BY	DATE
FINAL SURVEY	SURVEYED
NOTE BOOK	PLOTTED
NO.	AREAS CHECKED

BY	DATE
ORIGINAL SURVEY	SURVEYED
NOTE BOOK	PLOTTED
NO.	AREAS CHECKED



CUT 38 SO.FT.
 FILL 132 SO.FT.
 TOPSOIL_FILL 58 SO.FT.
 598+00.00

CUT 11 SO.FT.
 FILL 0 SO.FT.
 TOPSOIL_FILL 0 SO.FT.
 597+00.00

133.30, 600.00
SHEAR LINE

36" RCCP

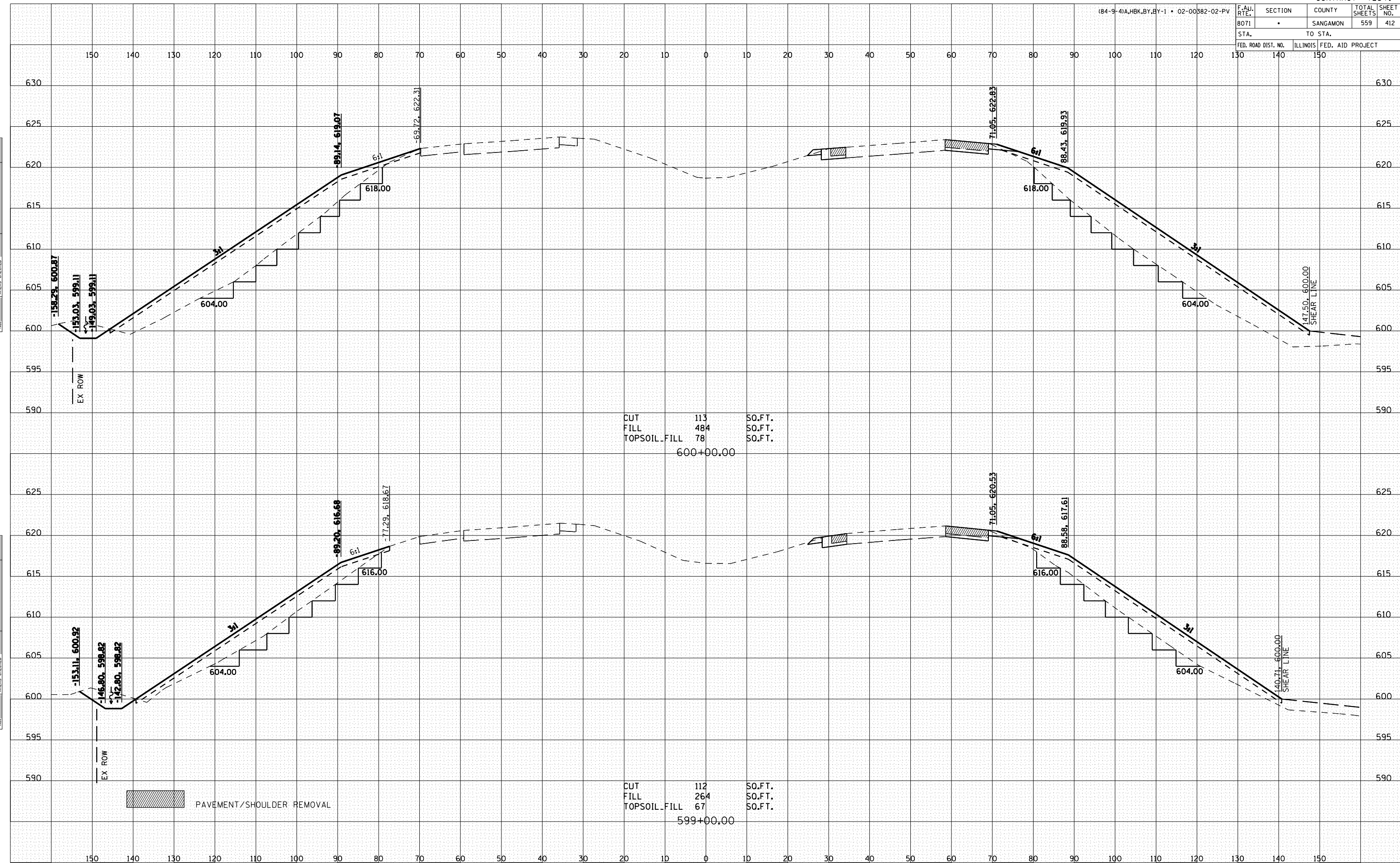
PAVEMENT/SHOULDER REMOVAL

(84-9-4)A,HBK,BY,BY-1 * 02-00382-02-PV

F.A.U. RTE.	SECTION	COUNTY	TOTAL SHEETS	SHEET NO.
8071		SANGAMON	559	412
STA. TO STA.		ILLINOIS FED. AID PROJECT		

BY	DATE
FINAL SURVEY	SURVEYED
NOTE BOOK	PLOTTED
AREAS	DATE
CHECKED	
NO.	

BY	DATE
ORIGINAL SURVEY	SURVEYED
NOTE BOOK	PLOTTED
AREAS	DATE
CHECKED	
NO.	

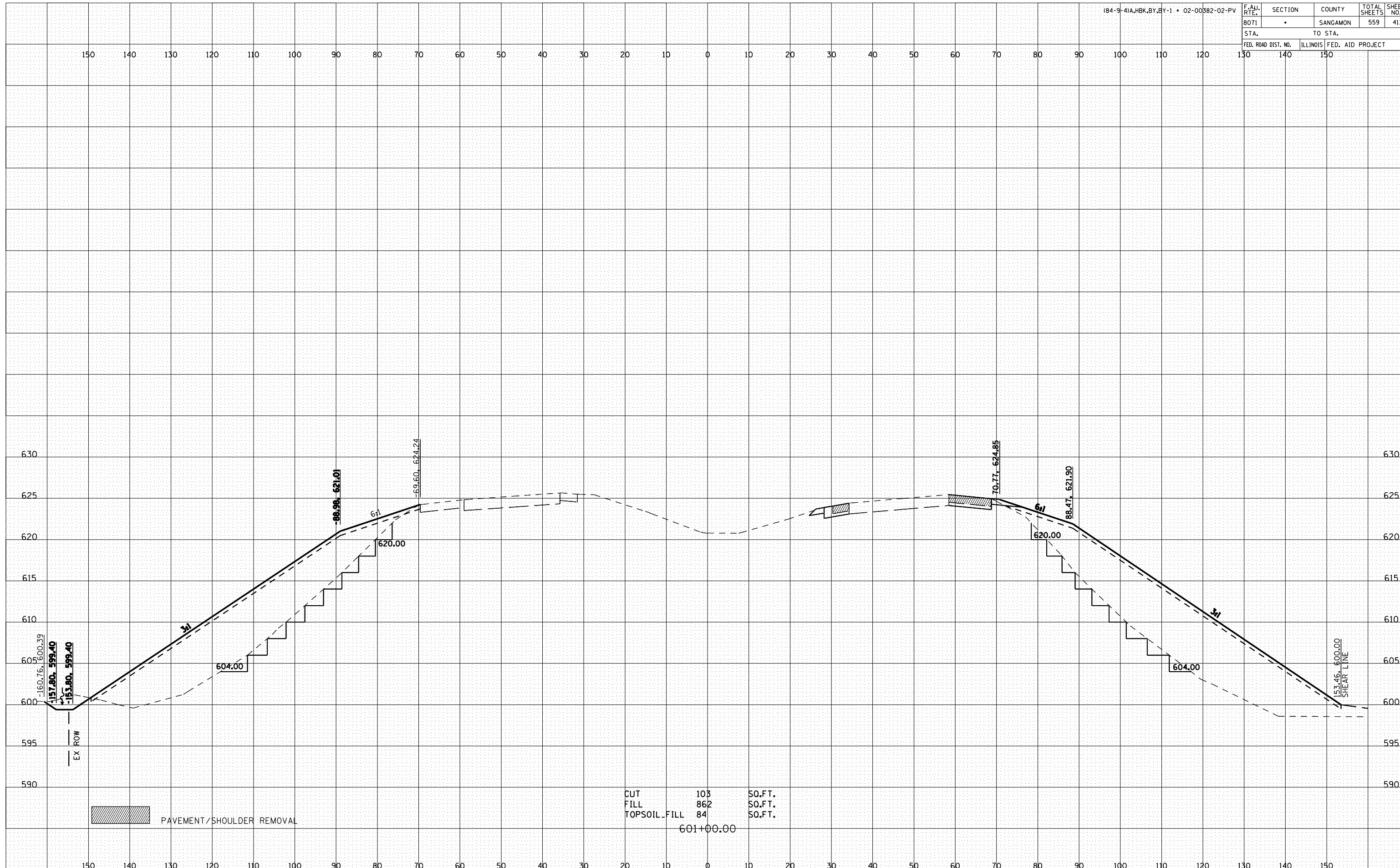


(84-9-4)A,HBK,BY,BY-1 • 02-00382-02-PV

F.A.J. RTE.	SECTION	COUNTY	TOTAL SHEETS	SHEET NO.
8071	•	SANGAMON	559	413
STA.	TO STA.			
FED. ROAD DIST. NO.	ILLINOIS	FED. AID PROJECT		

BY	DATE
FINAL SURVEY	SURVEYED
NOTE BOOK	PLOTTED
NO.	DATE
	AREAS CHECKED

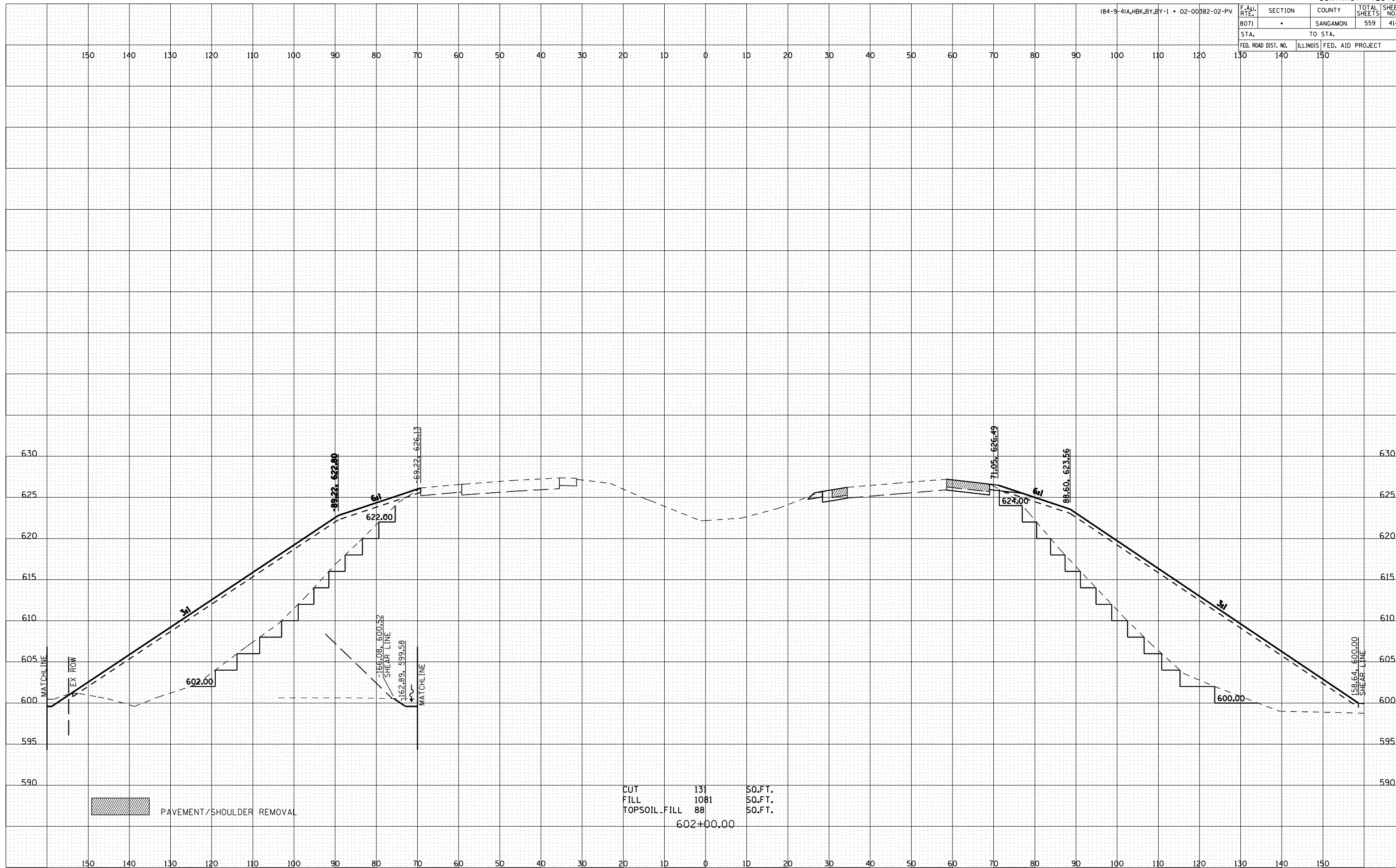
BY	DATE
ORIGINAL SURVEY	SURVEYED
NOTE BOOK	PLOTTED
NO.	DATE
	AREAS CHECKED



F. A. J. RTE.	SECTION	COUNTY	TOTAL SHEETS	SHEET NO.
8071	•	SANGAMON	559	414
STA.	TO STA.			
FED. ROAD DIST. NO.	ILLINOIS	FED. AID PROJECT		

BY	DATE
FINAL SURVEY	SURVEYED
NOTE BOOK	PLOTTED
NO.	AREAS
	CHECKED

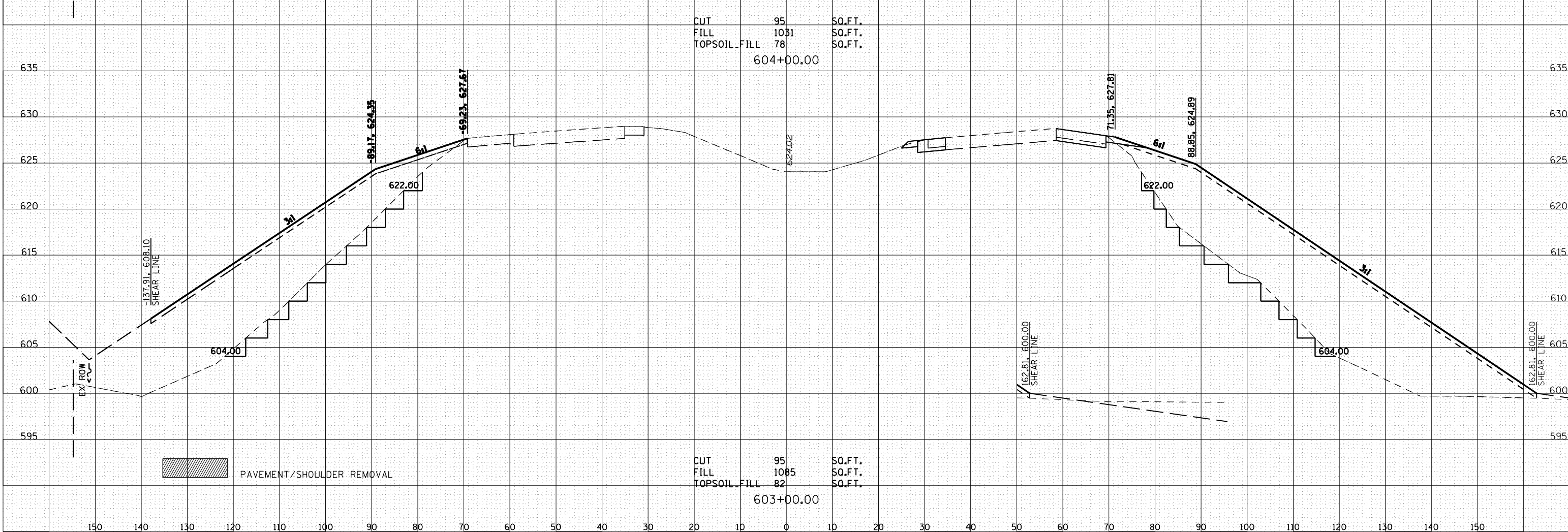
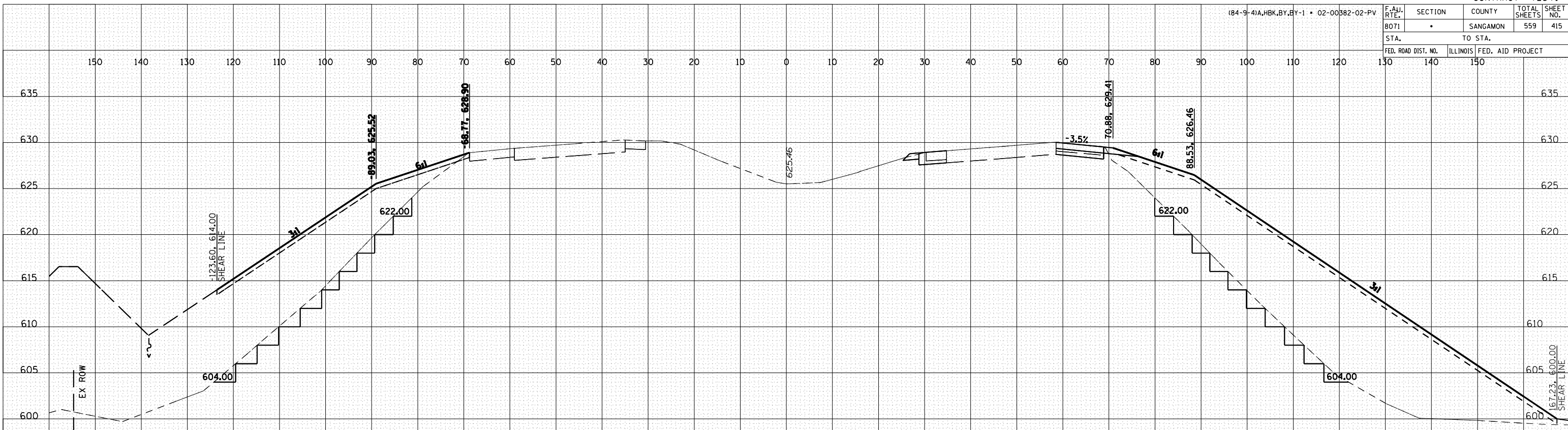
BY	DATE
ORIGINAL SURVEY	SURVEYED
NOTE BOOK	PLOTTED
NO.	AREAS
	CHECKED



F.A.U. RTE.	SECTION	COUNTY	TOTAL SHEETS	SHEET NO.
8071		SANGAMON	559	415
STA.	TO STA.			
FED. ROAD DIST. NO.	ILLINOIS FED. AID PROJECT			

DATE
BY
FINAL SURVEY
SURVEY PLOTTED
NOTE BOOK NO.
AREAS CHECKED
NO.

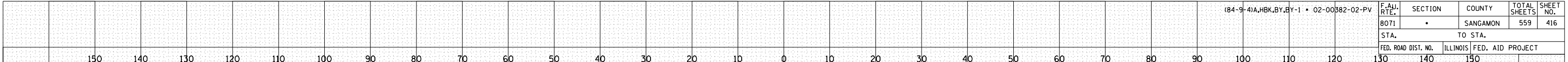
DATE
BY
ORIGINAL SURVEY
SURVEY PLOTTED
NOTE BOOK NO.
AREAS CHECKED
NO.



F.A.U. RTE.	SECTION	COUNTY	TOTAL SHEETS	SHEET NO.
8071		SANGAMON	559	416

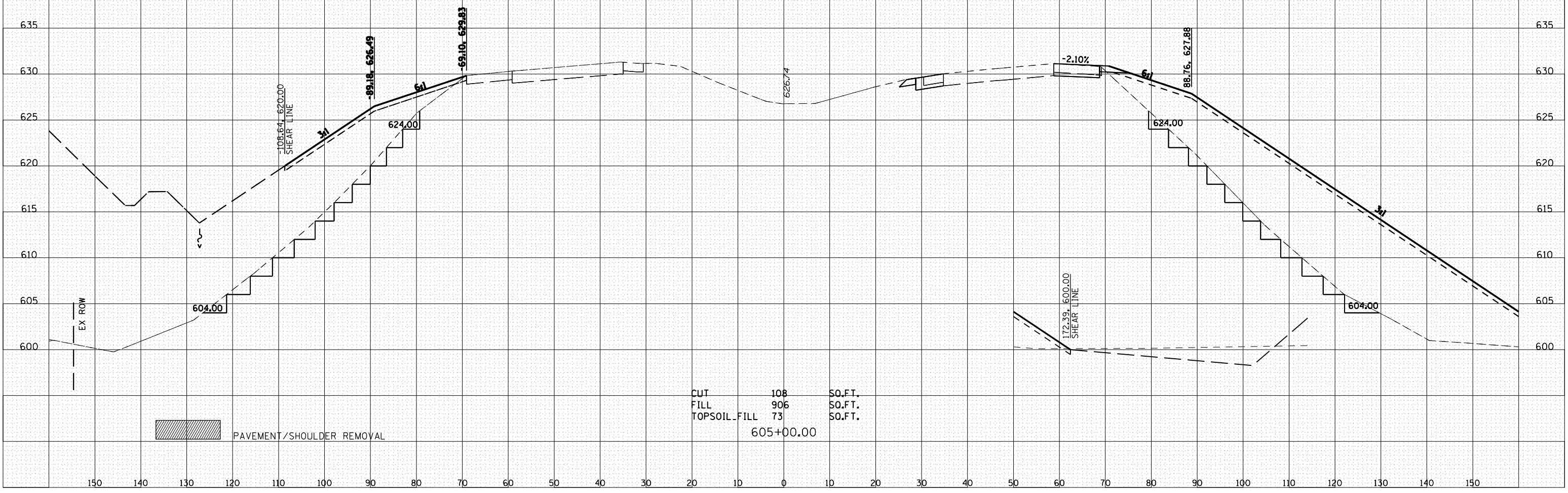
STA.	TO STA.

FED. ROAD DIST. NO.	ILLINOIS	FED. AID PROJECT



DATE	
BY	
ORIGINAL SURVEY PLOTTED	
NOTE BOOK NO.	
AREAS CHECKED	

DATE	
BY	
ORIGINAL SURVEY PLOTTED	
NOTE BOOK NO.	
AREAS CHECKED	



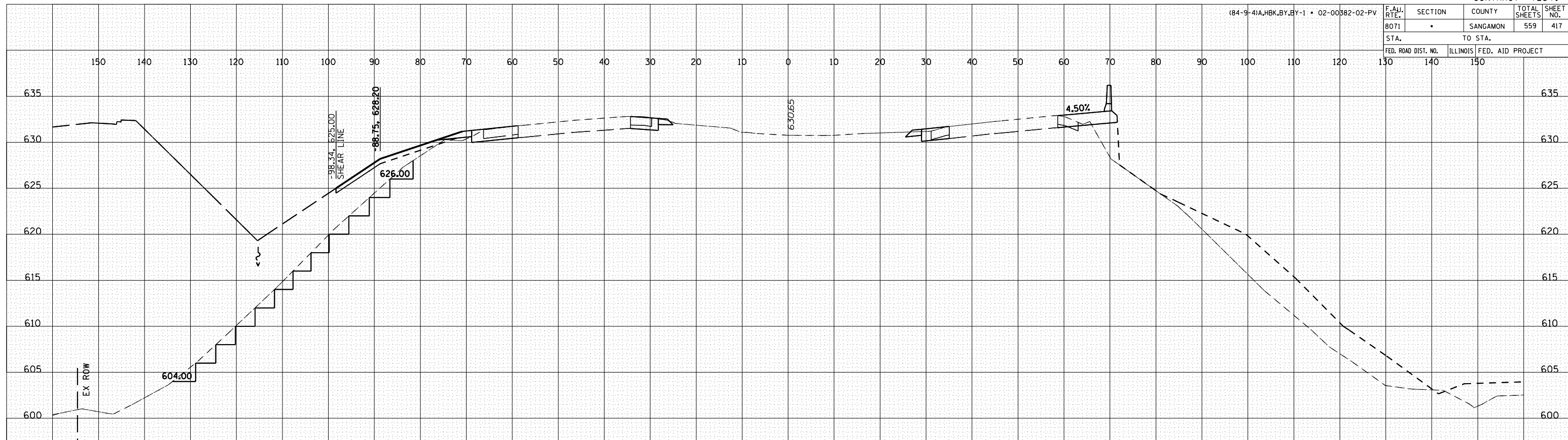
CUT	108	SO.FT.
FILL	906	SO.FT.
TOPSOIL FILL	73	SO.FT.
605+00.00		

(84-9-4)A,HBK,BY,BY-1 * 02-00382-02-PV

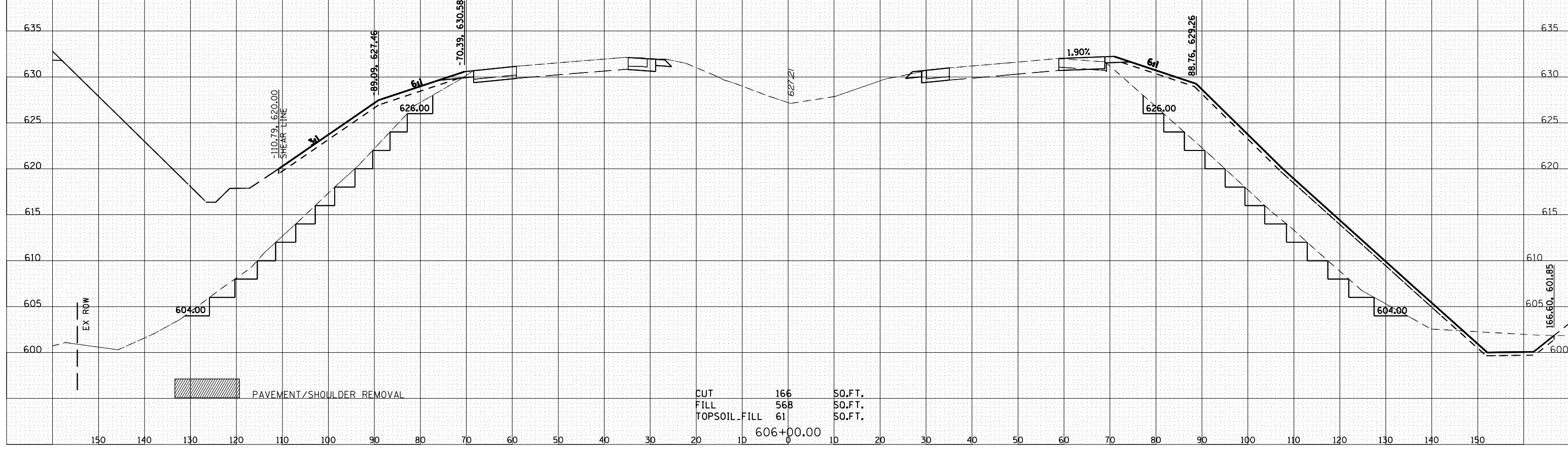
F.A.U. RTE.	SECTION	COUNTY	TOTAL SHEETS	SHEET NO.
8071		SANGAMON	559	417
STA.		TO STA.		
FED. ROAD DIST. NO.		ILLINOIS FED. AID PROJECT		

BY	DATE
FINAL SURVEY	SURVEYED
PLOTTED	
NOTE BOOK	
AREAS	
CHECKED	
NO.	

BY	DATE
ORIGINAL SURVEY	SURVEYED
PLOTTED	
NOTE BOOK	
AREAS	
CHECKED	
NO.	



CUT 69 SO.FT.
 FILL 64 SO.FT.
 TOPSOIL_FILL 13 SO.FT.
 607+00.00



CUT 166 SO.FT.
 FILL 568 SO.FT.
 TOPSOIL_FILL 61 SO.FT.
 606+00.00

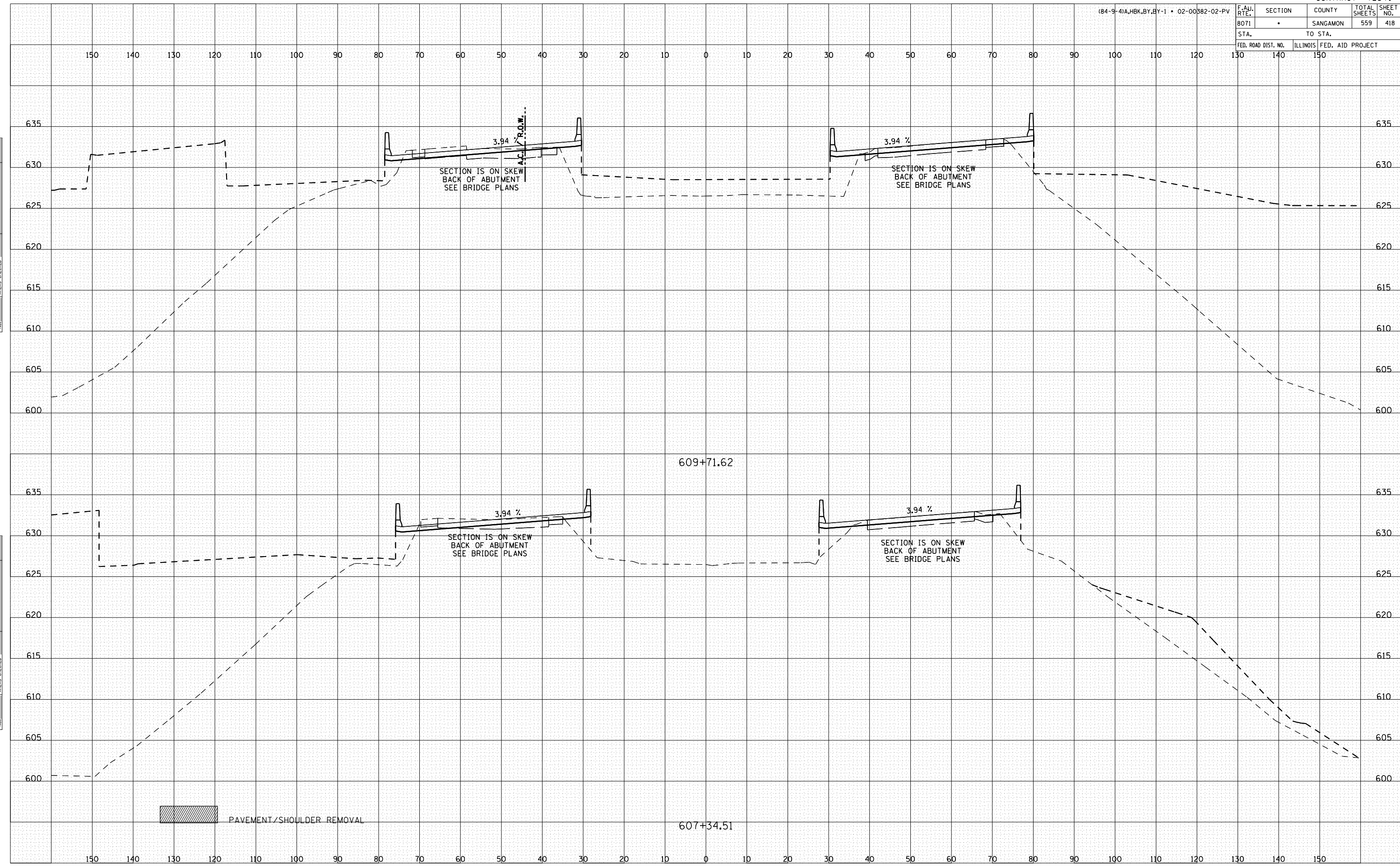
PAVEMENT/SHOULDER REMOVAL

(84-9-4)A,HBK,BY,BY-1 • 02-00382-02-PV

F.A.U. RTE.	SECTION	COUNTY	TOTAL SHEETS	SHEET NO.
8071	•	SANGAMON	559	418
STA.		TO STA.		
FED. ROAD DIST. NO.		ILLINOIS FED. AID PROJECT		

DATE	
BY	
FINAL SURVEY	
SURVEYED	
PLOTTED	
NOTE BOOK	
NO.	
AREAS CHECKED	

DATE	
BY	
ORIGINAL SURVEY	
SURVEYED	
PLOTTED	
NOTE BOOK	
NO.	
AREAS CHECKED	

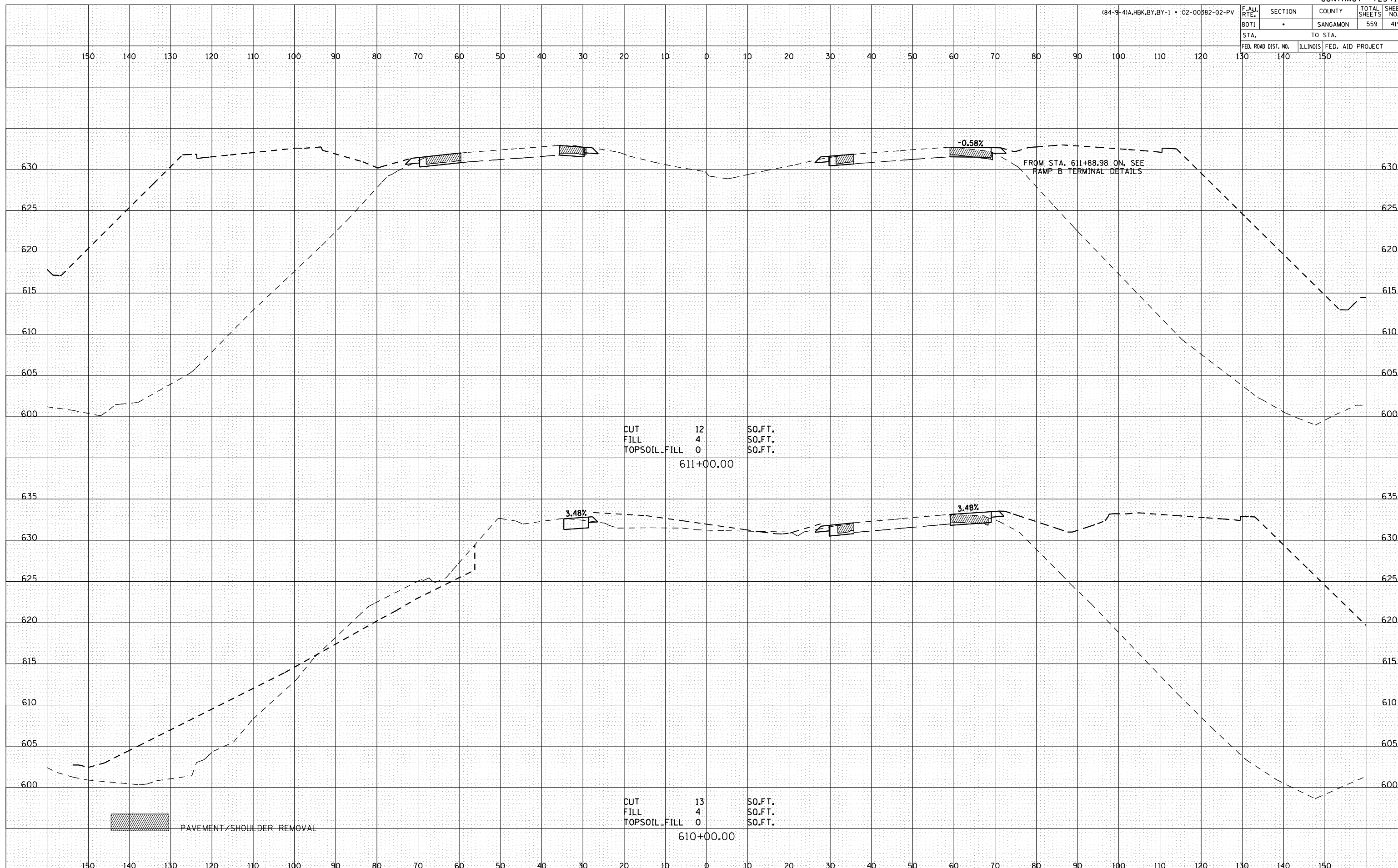


(84-9-41A,HBK,BY,BY-1 • 02-00382-02-PV

F.A.U. RTE.	SECTION	COUNTY	TOTAL SHEETS	SHEET NO.
8071	•	SANGAMON	559	419
STA.	TO STA.			
FED. ROAD DIST. NO.	ILLINOIS FED. AID PROJECT			

DATE	
BY	
FINAL SURVEY	
SURVEY PLOTTED	
NOTE BOOK NO.	
AREAS CHECKED	

DATE	
BY	
ORIGINAL SURVEY	
SURVEY PLOTTED	
NOTE BOOK NO.	
AREAS CHECKED	

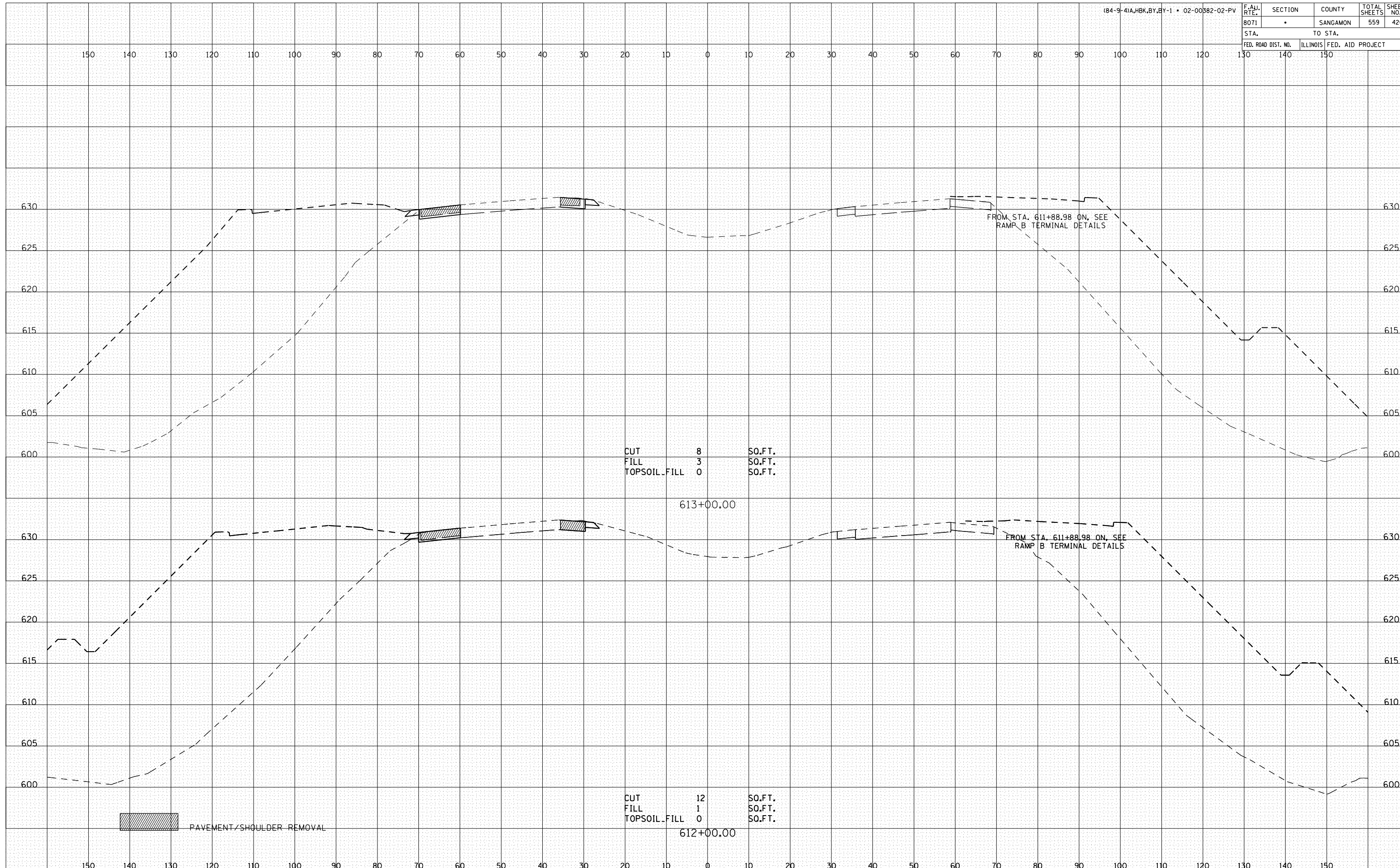


(84-9-4)A,HBK,BY,BY-1 • 02-00382-02-PV

F.A.U. RTE.	SECTION	COUNTY	TOTAL SHEETS	SHEET NO.
8071	•	SANGAMON	559	420
STA.		TO STA.		
FED. ROAD DIST. NO.		ILLINOIS FED. AID PROJECT		

BY	DATE
FINAL SURVEY	SURVEYED
NOTE BOOK	PLOTTED
NO.	DATE
	AREAS CHECKED

BY	DATE
ORIGINAL SURVEY	SURVEYED
NOTE BOOK	PLOTTED
NO.	DATE
	AREAS CHECKED



FROM STA. 611+88.98 ON, SEE RAMP B TERMINAL DETAILS

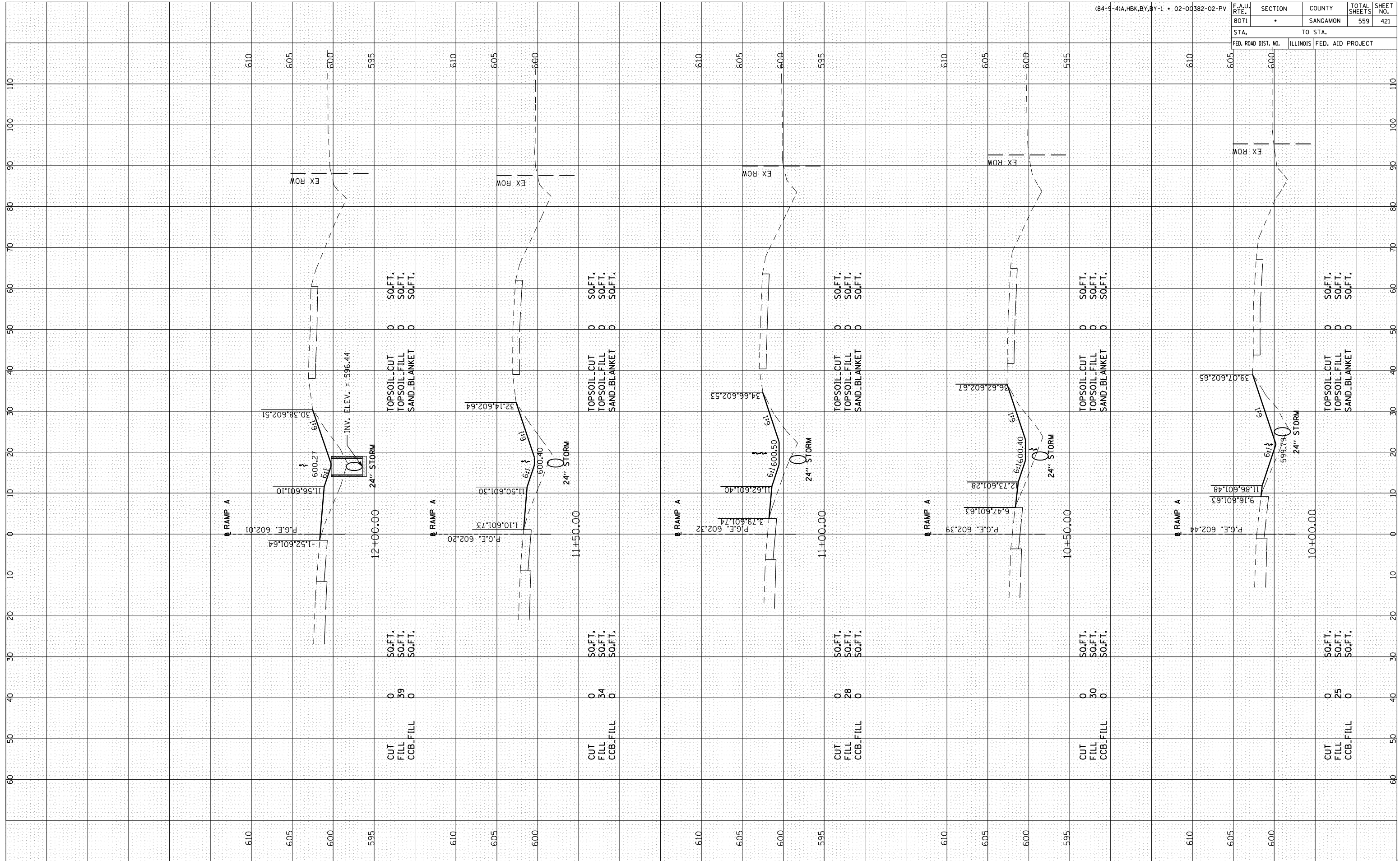
FROM STA. 611+88.98 ON, SEE RAMP B TERMINAL DETAILS

PAVEMENT/SHOULDER REMOVAL

(84-9-41A,HBK,BY,BY-1 • 02-00382-02-PV	F.A.U. RTE. 8071	SECTION •	COUNTY SANGAMON	TOTAL SHEETS 559	SHEET NO. 421
--	------------------------	--------------	--------------------	------------------------	---------------------

BY	DATE
FINAL SURVEY	SURVEYED
NOTE BOOK	PLOTTED
NO.	AREAS
	CHECKED

BY	DATE
ORIGINAL SURVEY	SURVEYED
NOTE BOOK	PLOTTED
NO.	AREAS
	CHECKED

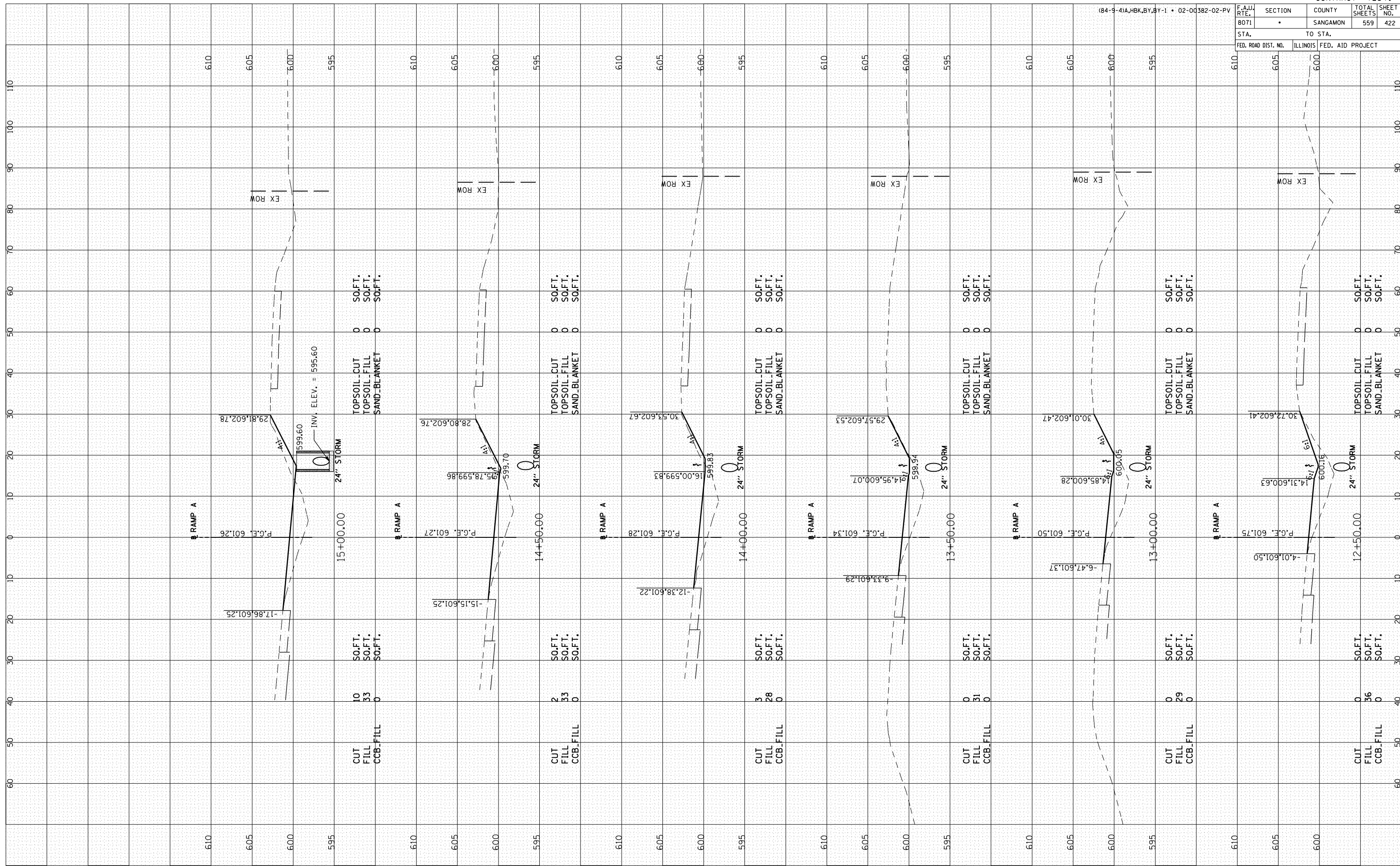


RAMP A-1

F.A.U. RTE. 8071	SECTION	COUNTY SANGAMON	TOTAL SHEETS 559	SHEET NO. 422
STA. 610	TO STA. 600			
FED. ROAD DIST. NO.	ILLINOIS	FED. AID PROJECT		

BY	DATE

BY	DATE

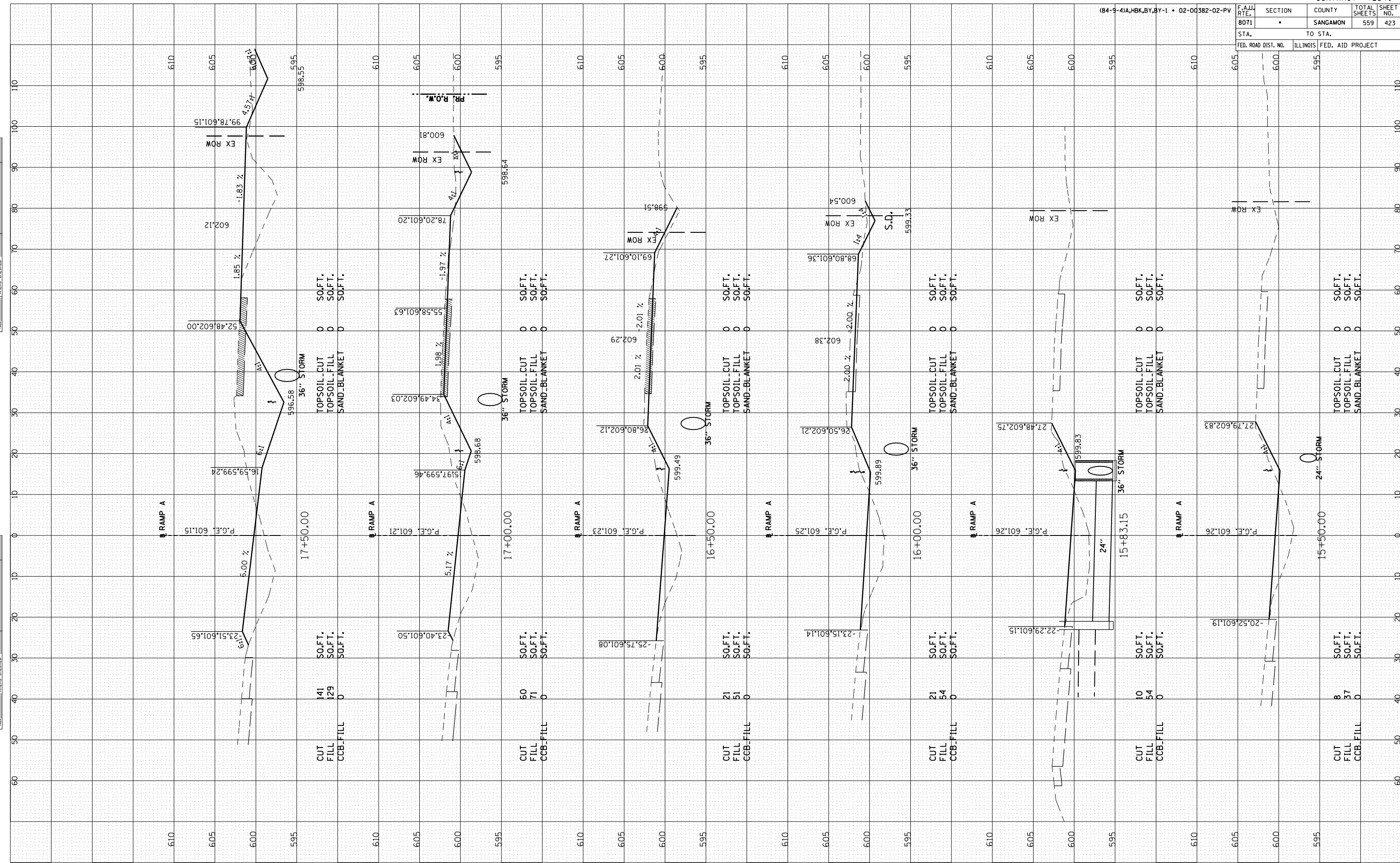


RAMP A-2

F.A.U. RTE. 8071	SECTION •	COUNTY SANGAMON	TOTAL SHEETS 559	SHEET NO. 423
STA. 605		TO STA. 595		
ILLINOIS FED. AID PROJECT				

BY	DATE
FINAL SURVEY	SURVEYED
NOTE BOOK	PLOTTED
NO.	AREAS
	CHECKED

BY	DATE
ORIGINAL SURVEY	SURVEYED
NOTE BOOK	PLOTTED
NO.	AREAS
	CHECKED

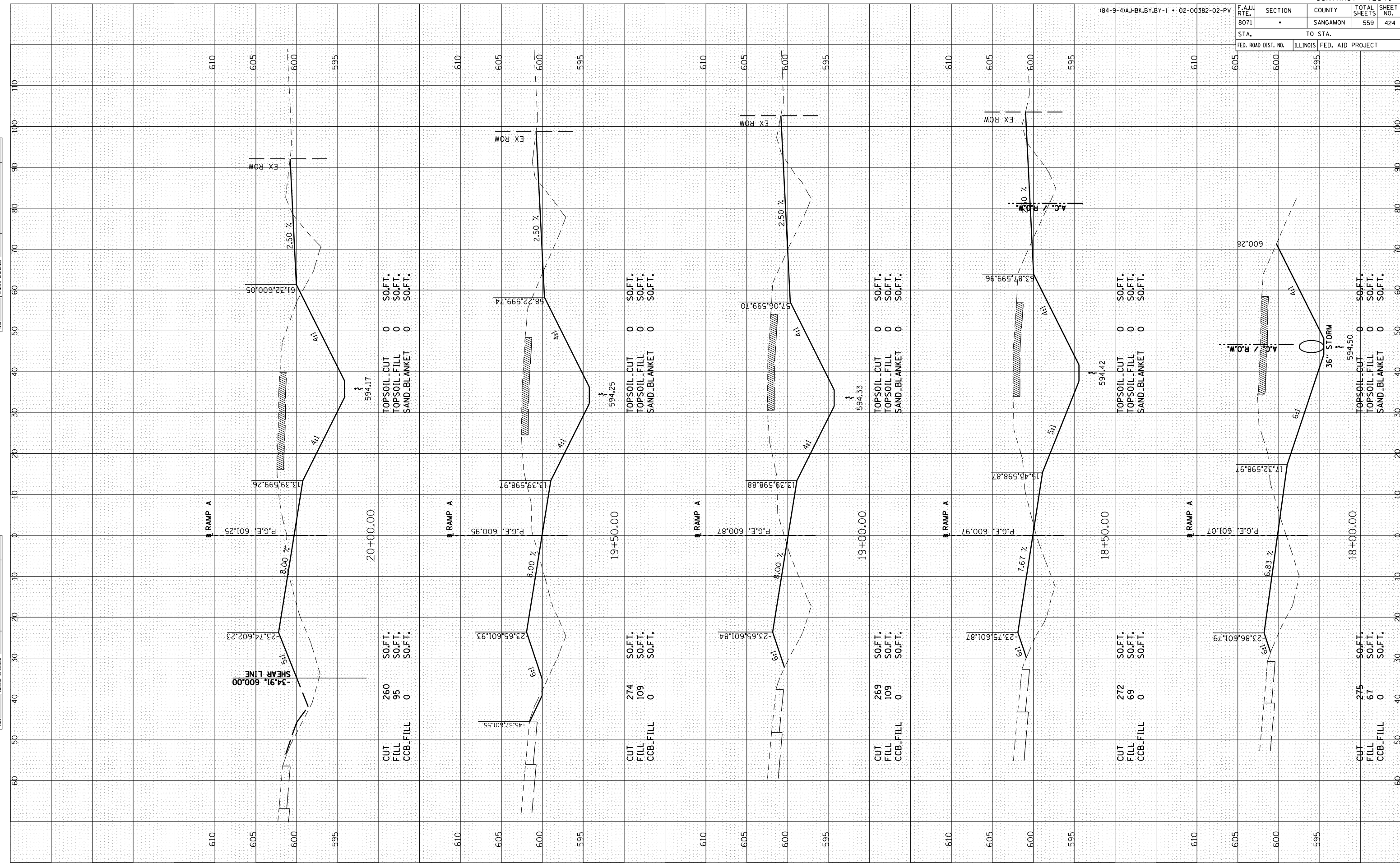


RAMP A-3

F.A.U. RTE. 8071	SECTION •	COUNTY SANGAMON	TOTAL SHEETS 559	SHEET NO. 424
STA. FED. ROAD DIST. NO.		TO STA. ILLINOIS FED. AID PROJECT		

BY	DATE
FINAL SURVEY	SURVEYED
NOTE BOOK	PLOTTED
NO.	AREAS
	CHECKED
	AREAS
	CHECKED

BY	DATE
ORIGINAL SURVEY	SURVEYED
NOTE BOOK	PLOTTED
NO.	AREAS
	CHECKED
	AREAS
	CHECKED



RAMP A-4

F.A. RTE. 8071	SECTION	COUNTY	TOTAL SHEETS	SHEET NO.
	•	SANGAMON	559	425
STA.	TO STA.			
FED. ROAD DIST. NO.	ILLINOIS	FED. AID PROJECT		


184-9-41A,HBK,BY,BY-1 • 02-00382-02-PV

610

605

600

595



TOPSOIL CUT	TOPSOIL-FILL	SAND-BLANKET	SOFT.	SOFT.	SOFT.
0	0	0	0	0	0
169	50	0	0	0	0
0	0	0	0	0	0
0	0	0	0	0	0

RAMP A-5

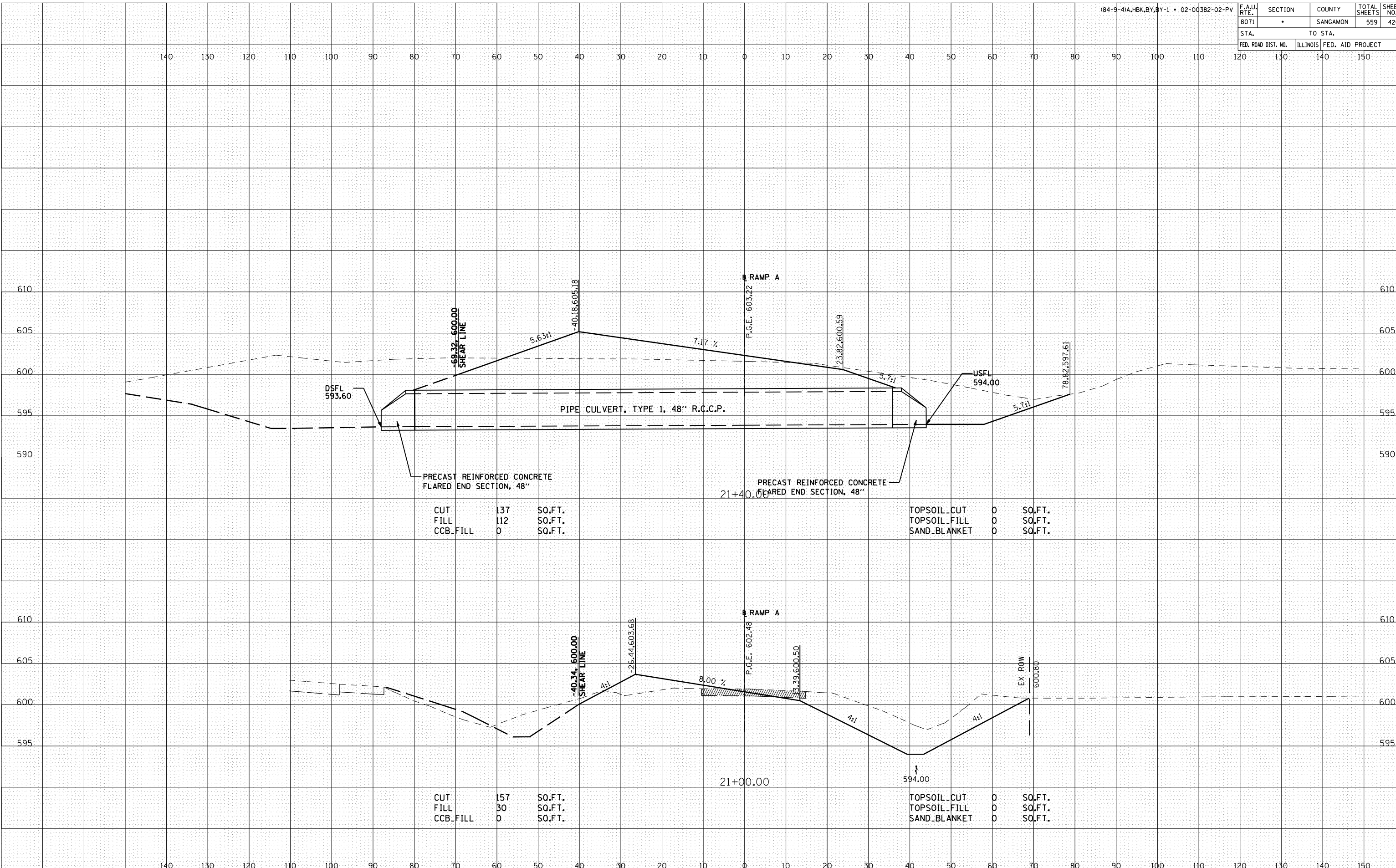
FINAL SURVEY	SURVEYED	BY	DATE
NOTE BOOK NO.	PLOTTED		
AREAS	AREAS		
CHECKED	CHECKED		

ORIGINAL SURVEY	SURVEYED	BY	DATE
NOTE BOOK NO.	PLOTTED		
AREAS	AREAS		
CHECKED	CHECKED		

F.A.J. RTE.	SECTION	COUNTY	TOTAL SHEETS	SHEET NO.
8071	*	SANGAMON	559	426
STA.		TO STA.		
FED. ROAD DIST. NO.		ILLINOIS FED. AID PROJECT		

DATE	BY	FINAL SURVEY	SURVEYED	PLOTTED	CHECKED
		NO. _____	NO. _____	NO. _____	NO. _____
NO.		AREAS CHECKED			

DATE	BY	ORIGINAL SURVEY	SURVEYED	PLOTTED	CHECKED
		NO. _____	NO. _____	NO. _____	NO. _____
NO.		AREAS CHECKED			



CUT	137	SO.FT.
FILL	112	SO.FT.
CCB.FILL	0	SO.FT.

TOPSOIL.CUT	0	SO.FT.
TOPSOIL.FILL	0	SO.FT.
SAND.BLANKET	0	SO.FT.

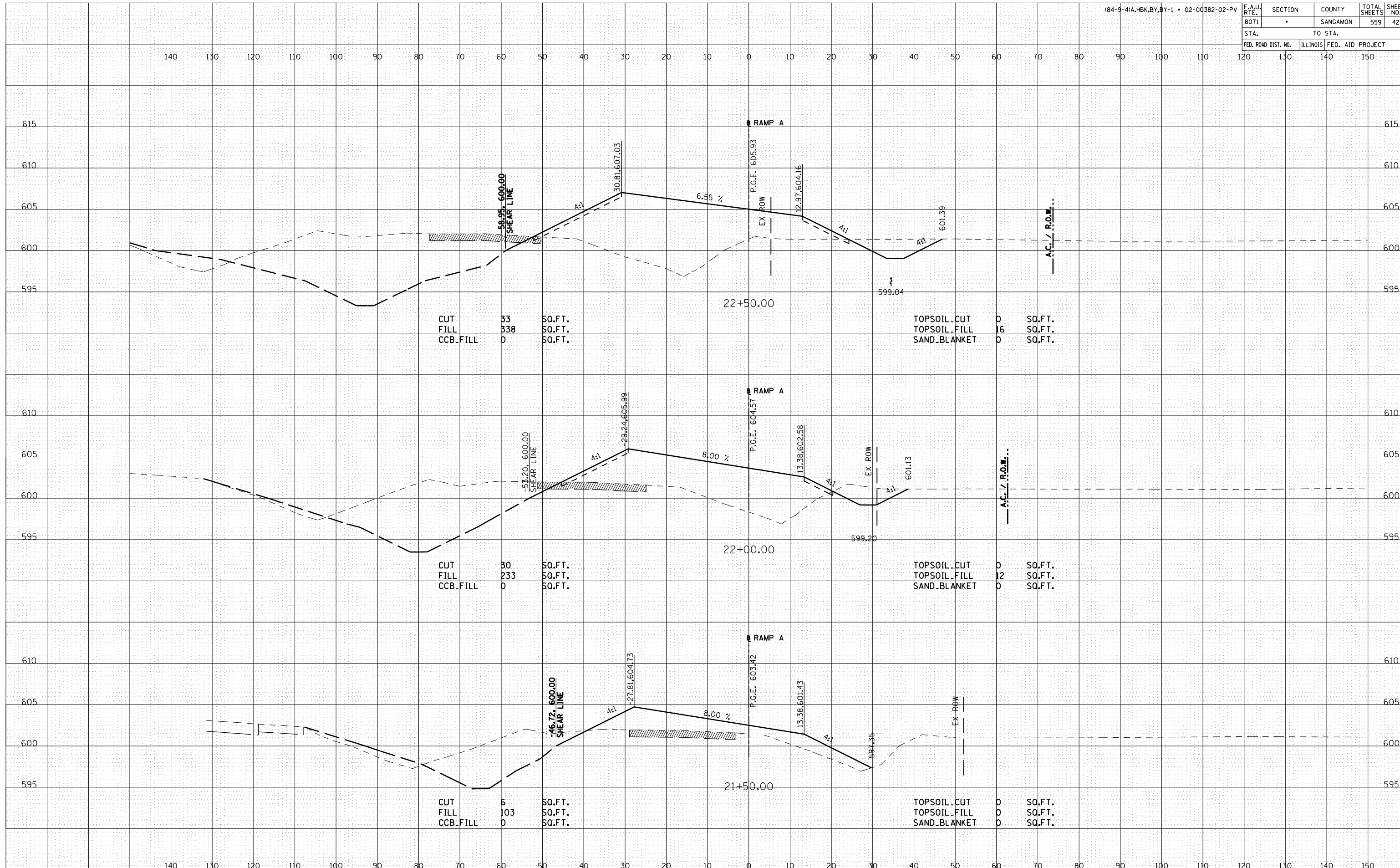
CUT	157	SO.FT.
FILL	30	SO.FT.
CCB.FILL	0	SO.FT.

TOPSOIL.CUT	0	SO.FT.
TOPSOIL.FILL	0	SO.FT.
SAND.BLANKET	0	SO.FT.

F.A.U. RTE.	SECTION	COUNTY	TOTAL SHEETS	SHEET NO.
8071	•	SANGAMON	559	427
STA.		TO STA.		
FED. ROAD DIST. NO.		ILLINOIS FED. AID PROJECT		

BY	DATE
FINAL SURVEY	SURVEYED
NOTE BOOK	PLOTTED
NO.	AREAS CHECKED

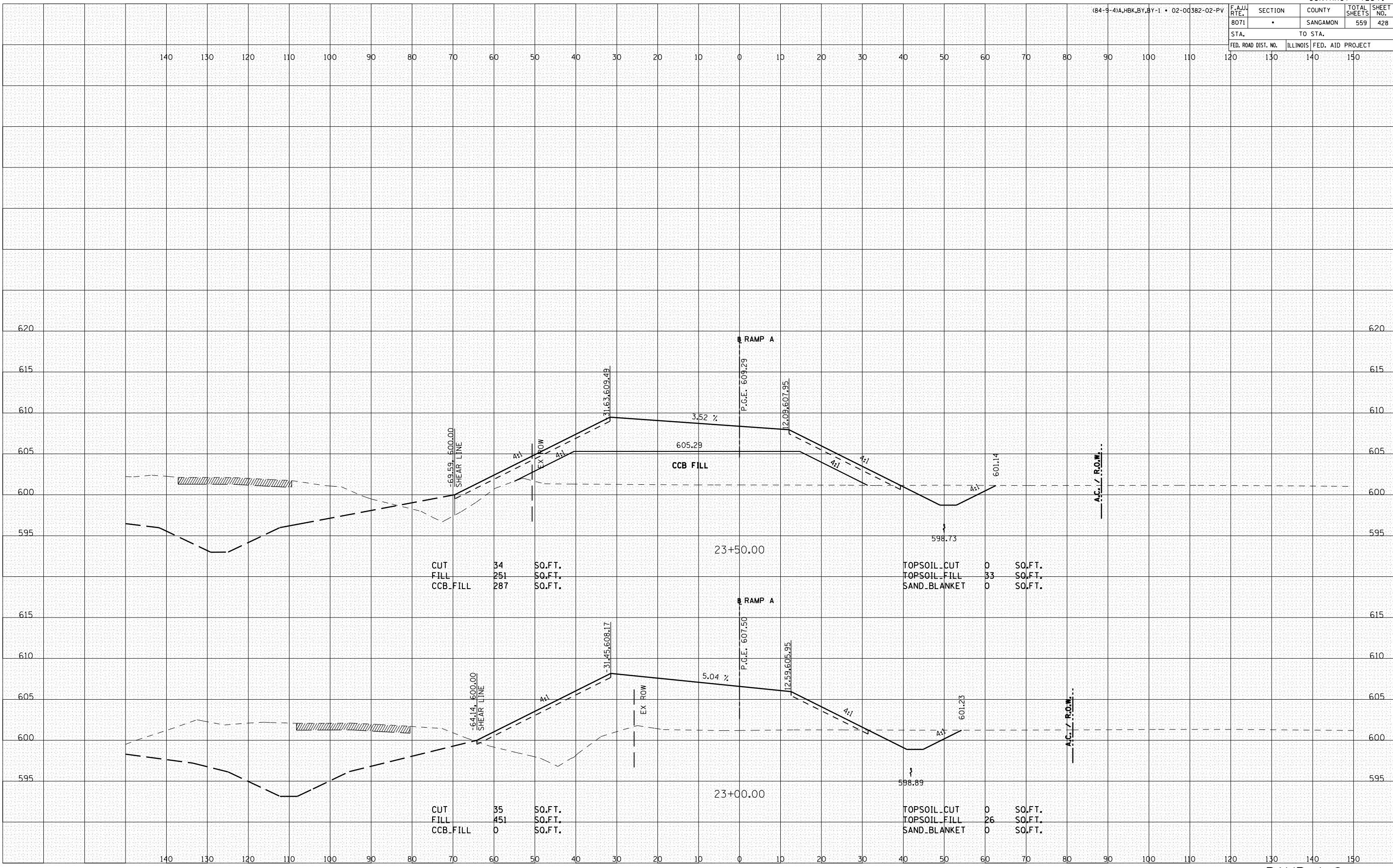
BY	DATE
ORIGINAL SURVEY	SURVEYED
NOTE BOOK	PLOTTED
NO.	AREAS CHECKED



F.A.J. RTE.	SECTION	COUNTY	TOTAL SHEETS	SHEET NO.
8071	•	SANGAMON	559	428
STA.	TO STA.			
FED. ROAD DIST. NO.	ILLINOIS	FED. AID PROJECT		

BY	DATE
FINAL SURVEY	SURVEYED
NOTE BOOK	PLOTTED
NO.	AREAS
	CHECKED

BY	DATE
ORIGINAL SURVEY	SURVEYED
NOTE BOOK	PLOTTED
NO.	AREAS
	CHECKED

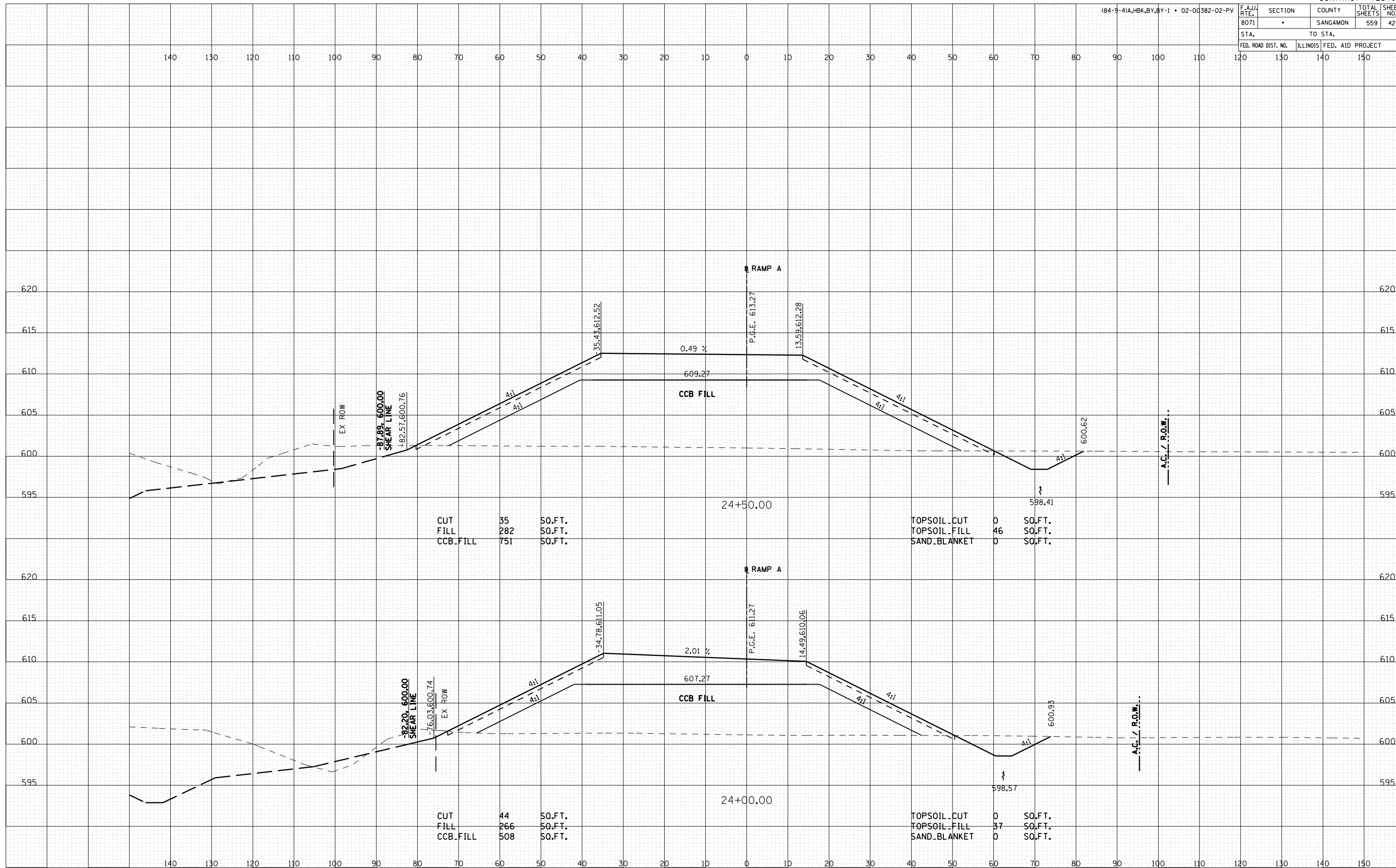


RAMP A-8

(84-9-4)A,HBK,BY,BY-1 • 02-00382-02-PV	F.A.J. RTE. 8071	SECTION •	COUNTY SANGAMON	TOTAL SHEETS 559	SHEET NO. 429
STA.		TO STA.			
FED. ROAD DIST. NO.		ILLINOIS	FED. AID PROJECT		

BY	DATE
FINAL SURVEY	SURVEYED
NOTE BOOK	PLOTTED
NO.	DATE
	AREAS CHECKED

BY	DATE
ORIGINAL SURVEY	SURVEYED
NOTE BOOK	PLOTTED
NO.	DATE
	AREAS CHECKED



CUT	35	SO.FT.
FILL	282	SO.FT.
CCB.FILL	751	SO.FT.

TOPSOIL.CUT	0	SO.FT.
TOPSOIL.FILL	46	SO.FT.
SAND.BLANKET	0	SO.FT.

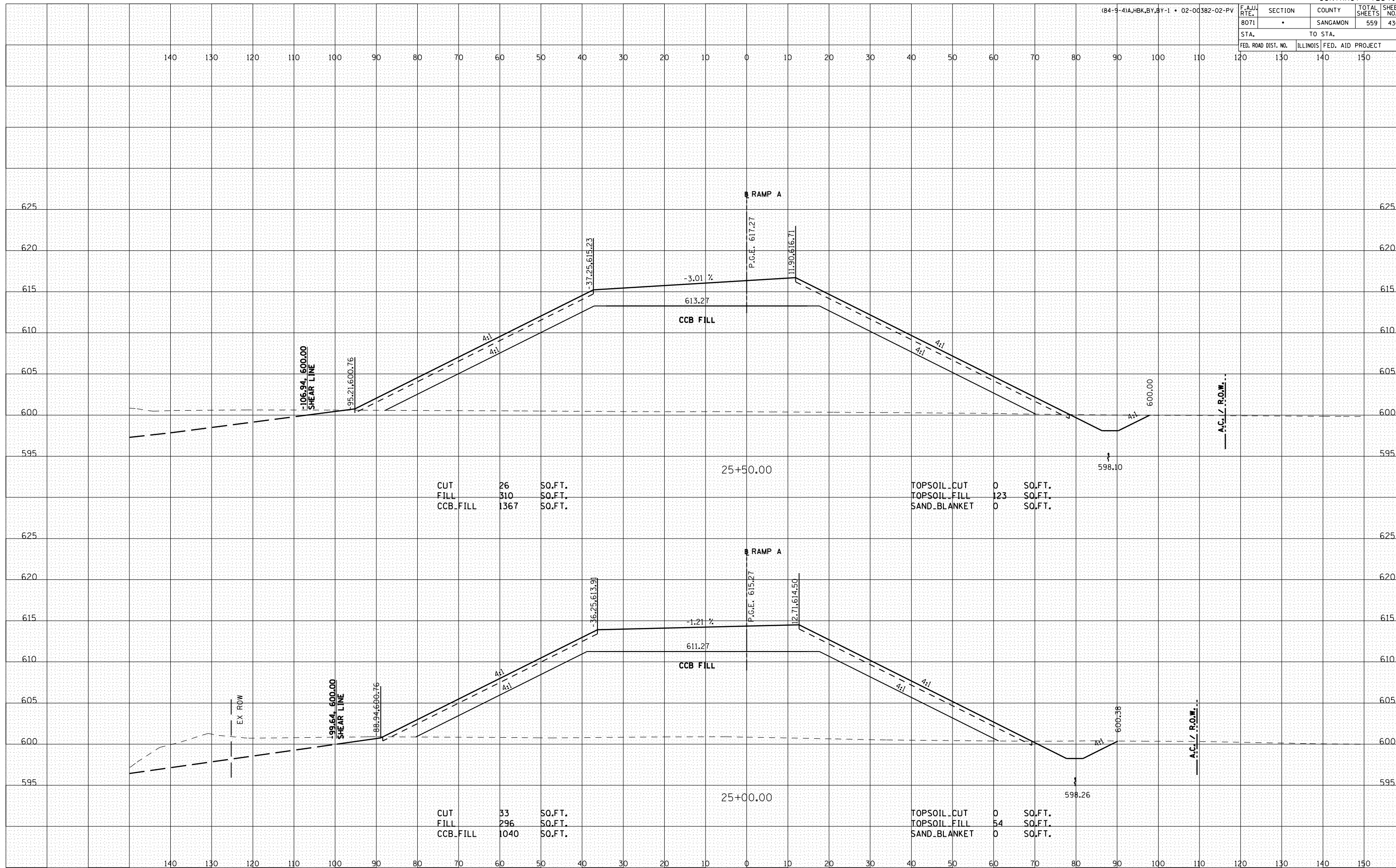
CUT	44	SO.FT.
FILL	266	SO.FT.
CCB.FILL	508	SO.FT.

TOPSOIL.CUT	0	SO.FT.
TOPSOIL.FILL	37	SO.FT.
SAND.BLANKET	0	SO.FT.

(84-9-4)A,HBK,BY-1 • 02-00382-02-PV	F.A.U. RTE. 8071	SECTION •	COUNTY SANGAMON	TOTAL SHEETS 559	SHEET NO. 430
STA. 120		TO STA. 150			
FED. ROAD DIST. NO.		ILLINOIS		FED. AID PROJECT	

BY	DATE
FINAL SURVEY	SURVEYED
NOTE BOOK	PLOTTED
NO.	AREAS CHECKED

BY	DATE
ORIGINAL SURVEY	SURVEYED
NOTE BOOK	PLOTTED
NO.	AREAS CHECKED



CUT	26	SO.FT.
FILL	310	SO.FT.
CCB.FILL	1367	SO.FT.

TOPSOIL.CUT	0	SO.FT.
TOPSOIL.FILL	123	SO.FT.
SAND.BLANKET	0	SO.FT.

CUT	33	SO.FT.
FILL	296	SO.FT.
CCB.FILL	1040	SO.FT.

TOPSOIL.CUT	0	SO.FT.
TOPSOIL.FILL	54	SO.FT.
SAND.BLANKET	0	SO.FT.

F.A.U. RTE.	SECTION	COUNTY	TOTAL SHEETS	SHEET NO.
8071	*	SANGAMON	559	431

STA.	TO STA.

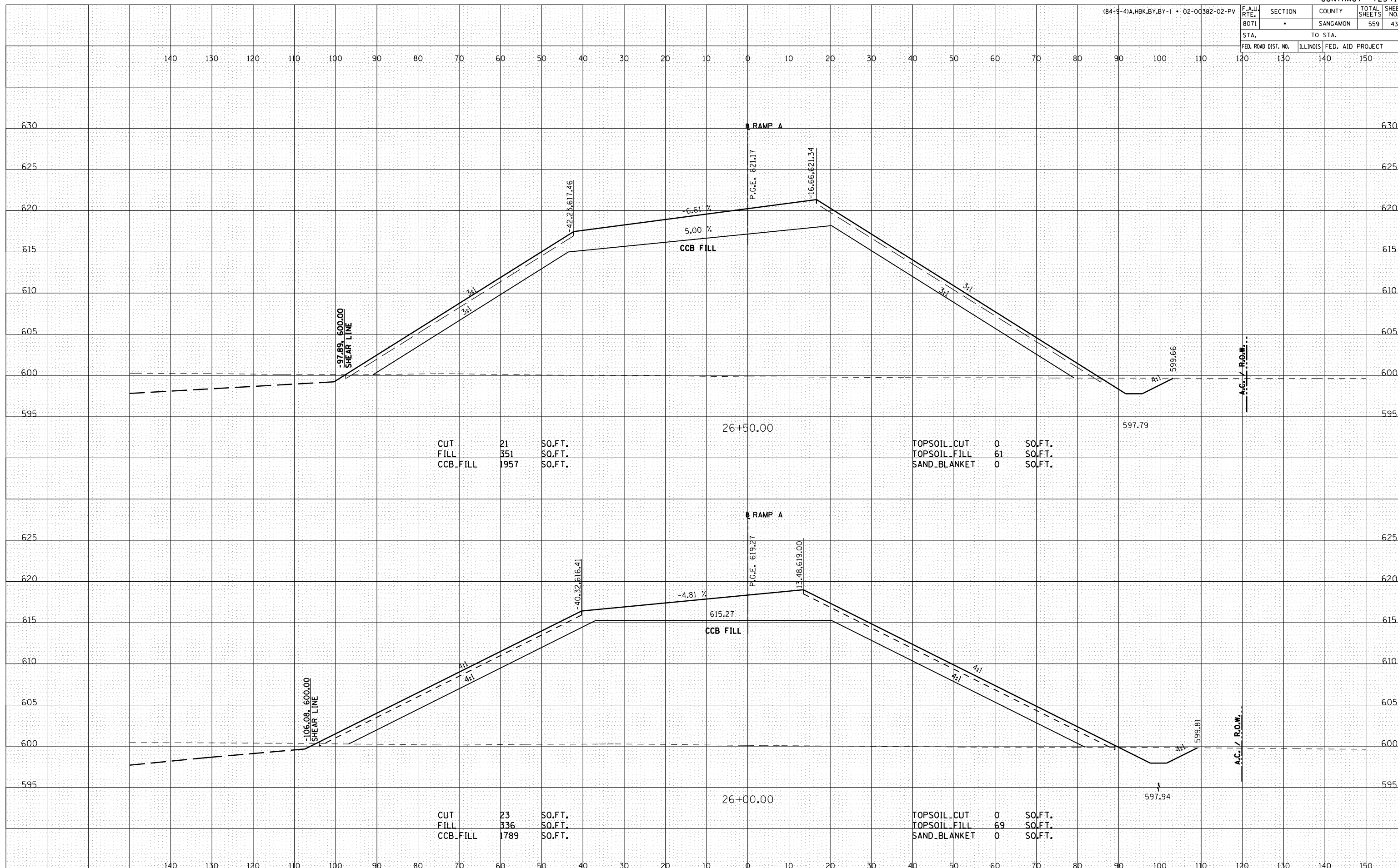
FED. ROAD DIST. NO.	ILLINOIS	FED. AID	PROJECT

BY	DATE

FINAL SURVEY	SURVEYED	PLOTTED	DATE	NO.

BY	DATE

ORIGINAL SURVEY	SURVEYED	PLOTTED	DATE	NO.



CUT	21	SO.FT.
FILL	351	SO.FT.
CCB.FILL	1957	SO.FT.

TOPSOIL_CUT	0	SO.FT.
TOPSOIL_FILL	61	SO.FT.
SAND_BLANKET	0	SO.FT.

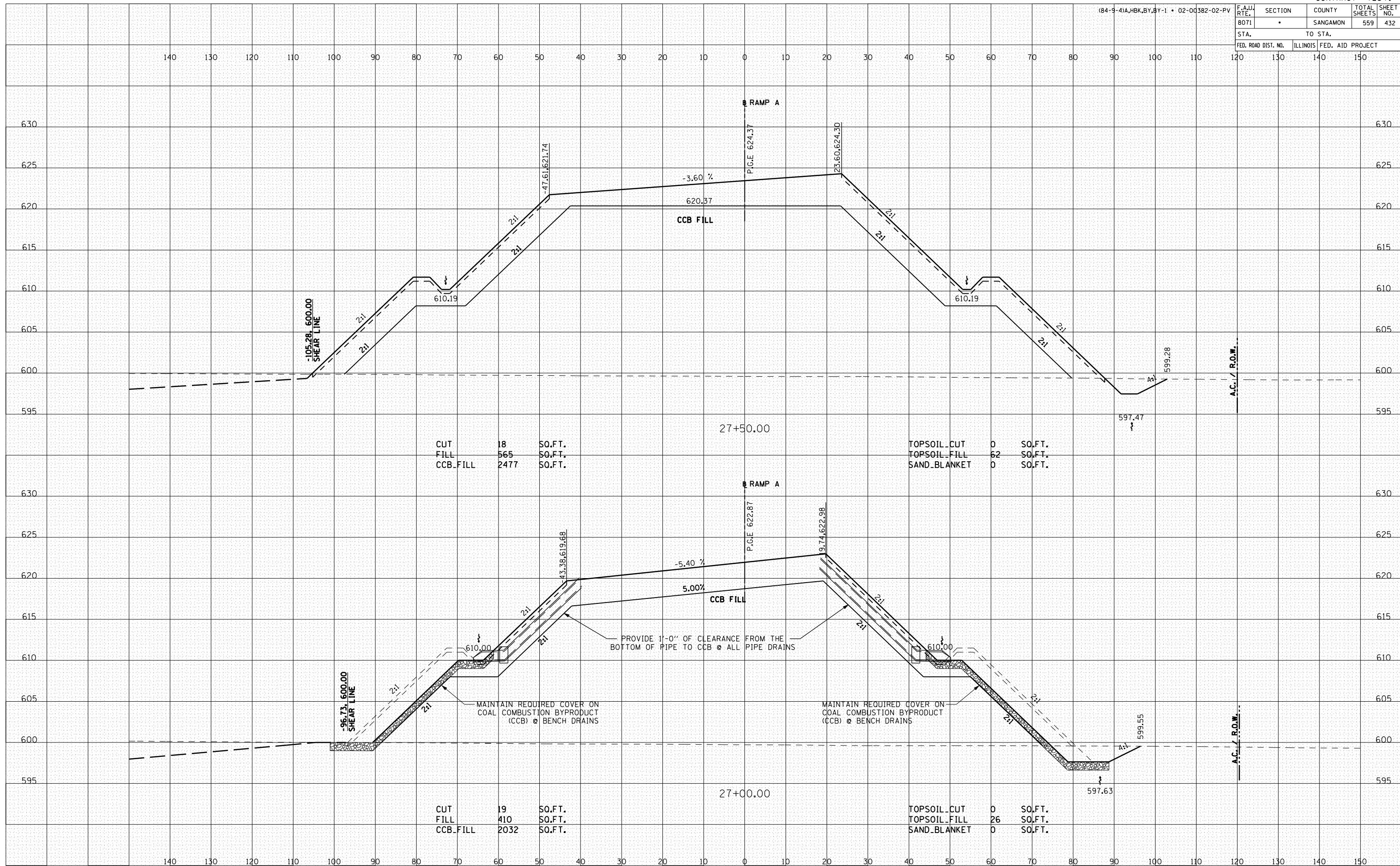
CUT	23	SO.FT.
FILL	336	SO.FT.
CCB.FILL	1789	SO.FT.

TOPSOIL_CUT	0	SO.FT.
TOPSOIL_FILL	69	SO.FT.
SAND_BLANKET	0	SO.FT.

F.A.U. RTE.	SECTION	COUNTY	TOTAL SHEETS	SHEET NO.
8071	•	SANGAMON	559	432
STA.	TO STA.			
FED. ROAD DIST. NO.	ILLINOIS	FED. AID PROJECT		

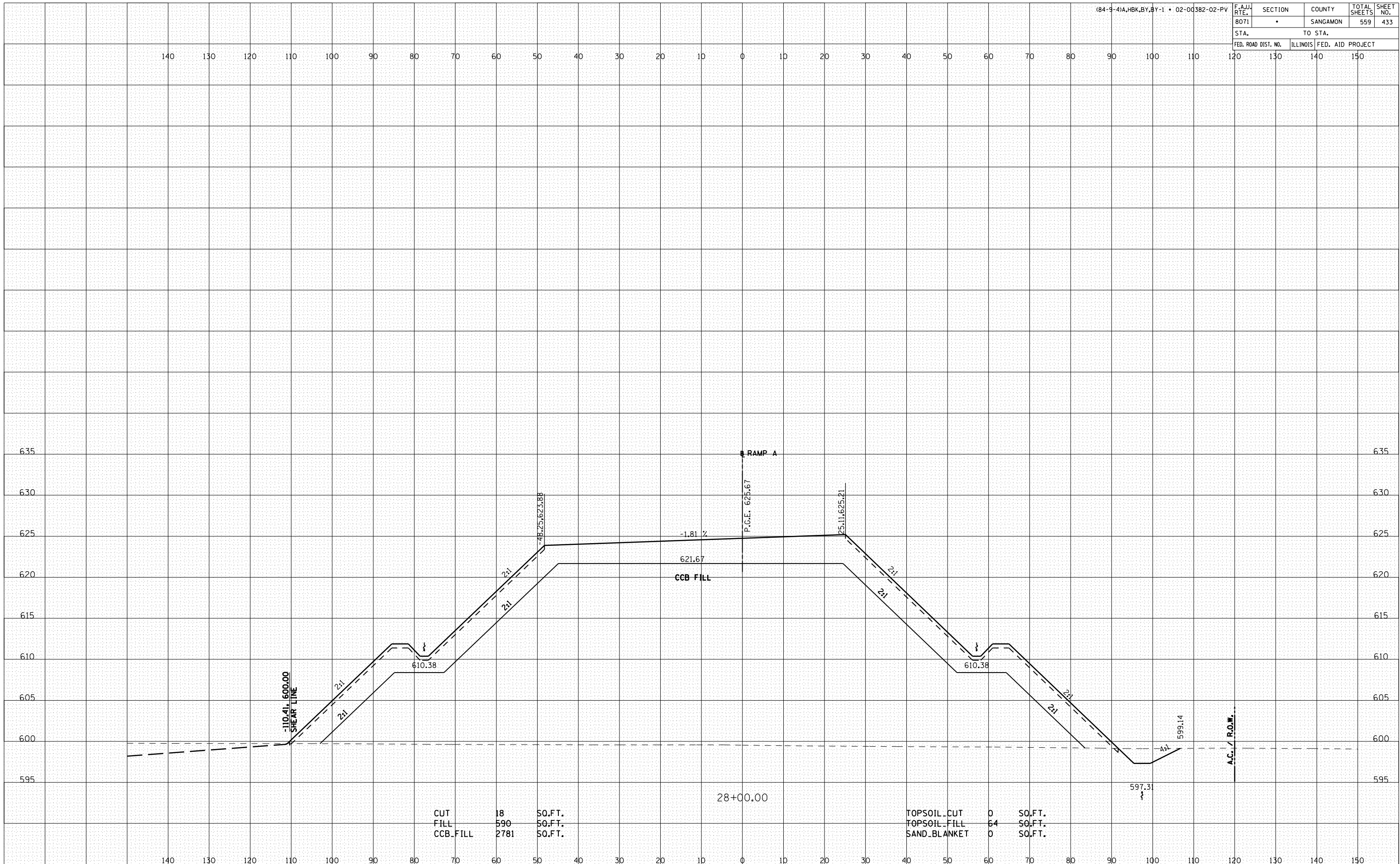
BY	DATE
FINAL SURVEY	SURVEYED
NOTE BOOK	PLOTTED
NO.	AREAS CHECKED

BY	DATE
ORIGINAL SURVEY	SURVEYED
NOTE BOOK	PLOTTED
NO.	AREAS CHECKED



(84-9-4)A,HBK,BY,BY-1 • 02-00382-02-PV

F.A.JJ RTE. 8071	SECTION •	COUNTY SANGAMON	TOTAL SHEETS 559	SHEET NO. 433
STA. 120		TO STA. 150		
FED. ROAD DIST. NO.		ILLINOIS FED. AID PROJECT		



BY	DATE

BY	DATE

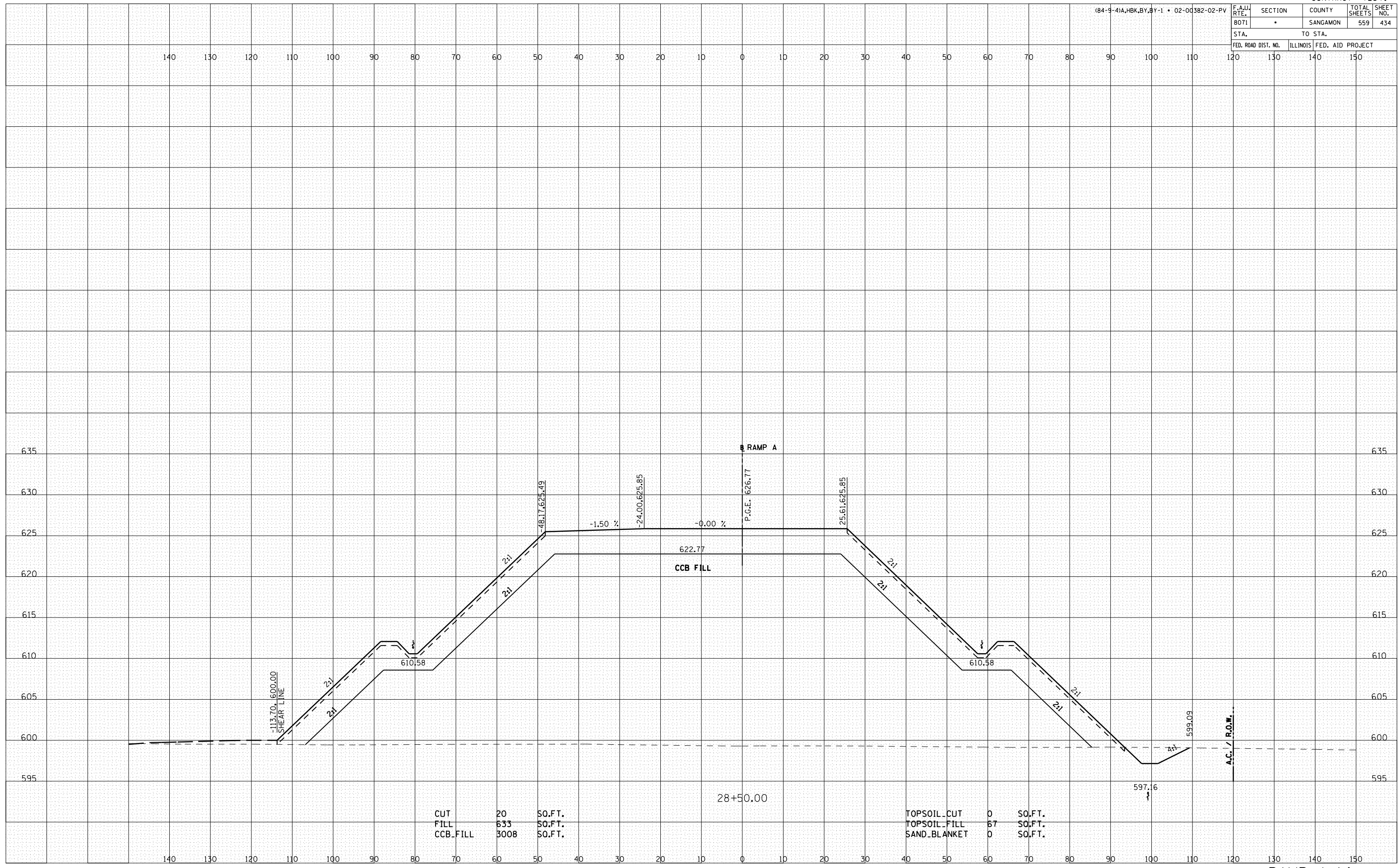
FINAL SURVEY	SURVEYED	
NOTE BOOK	PLOTTED	
NO.	DATE	

ORIGINAL SURVEY	SURVEYED	
NOTE BOOK	PLOTTED	
NO.	DATE	

F.A.U. RTE.	SECTION	COUNTY	TOTAL SHEETS	SHEET NO.
8071	*	SANGAMON	559	434
STA. 120		TO STA. 150		
FED. ROAD DIST. NO.		ILLINOIS FED. AID PROJECT		

BY	DATE
FINAL SURVEY	SURVEYED
NOTE BOOK	PLOTTED
NO.	DATE
	AREAS CHECKED

BY	DATE
ORIGINAL SURVEY	SURVEYED
NOTE BOOK	PLOTTED
NO.	DATE
	AREAS CHECKED



CUT	20	SO.FT.
FILL	633	SO.FT.
CCB.FILL	3008	SO.FT.

28+50.00

TOPSOIL_CUT	0	SO.FT.
TOPSOIL_FILL	67	SO.FT.
SAND_BLANKET	0	SO.FT.

(84-9-4)A,HBK,BY,BY-1 • 02-00382-02-PV	F.A.JJ. RTE. 8071	SECTION •	COUNTY SANGAMON	TOTAL SHEETS 559	SHEET NO. 435
STA.		TO STA.			
FED. ROAD DIST. NO.		ILLINOIS	FED. AID PROJECT		

BY	DATE
FINAL SURVEY	SURVEYED
NOTE BOOK NO.	PLOTTED
	DATE
	AREAS CHECKED

BY	DATE
ORIGINAL SURVEY	SURVEYED
NOTE BOOK NO.	PLOTTED
	DATE
	AREAS CHECKED



CUT	20	SO.FT.
FILL	636	SO.FT.
CCB.FILL	3017	SO.FT.

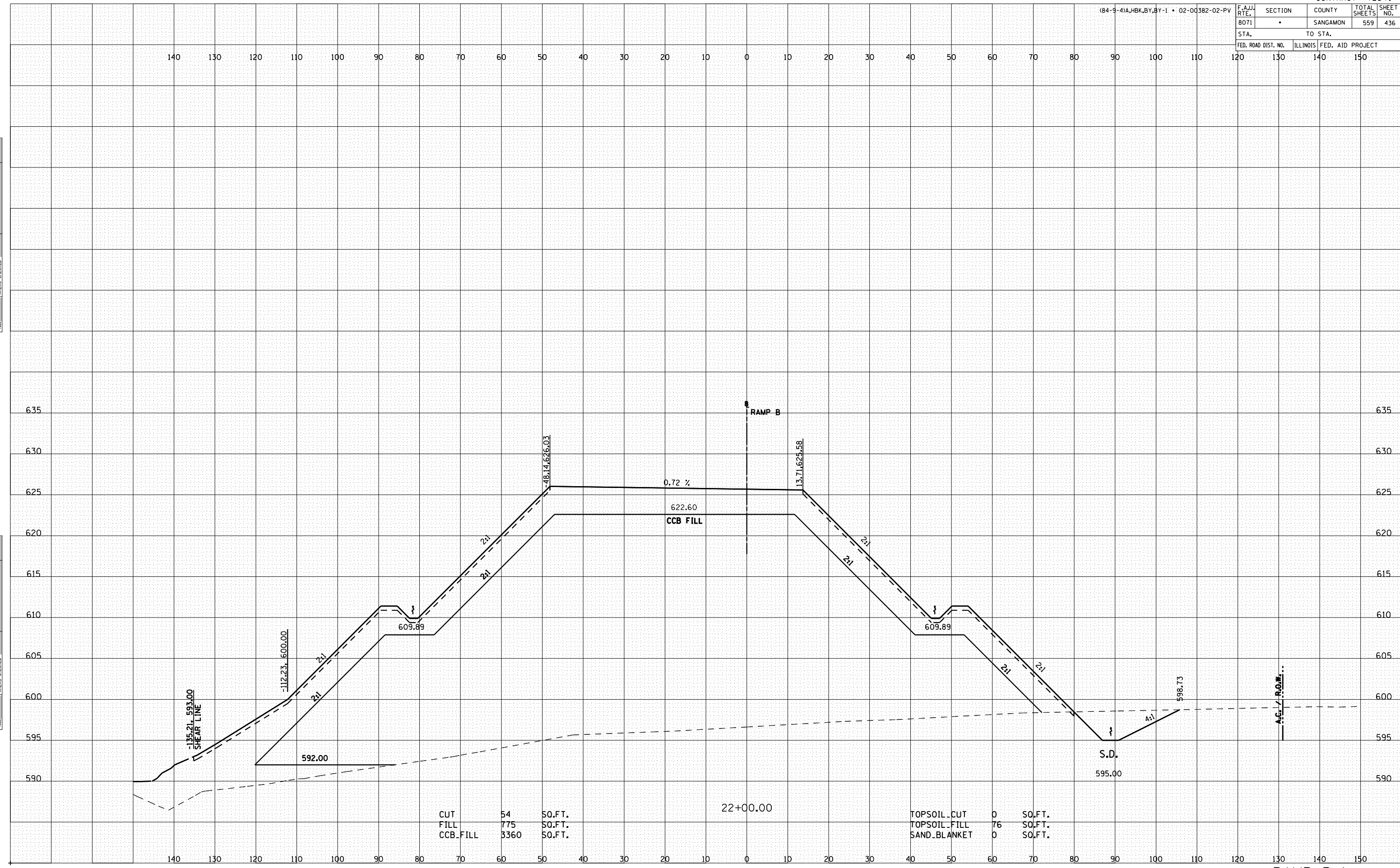
28+52.16

TOPSOIL CUT	0	SO.FT.
TOPSOIL FILL	72	SO.FT.
SAND BLANKET	0	SO.FT.

(84-9-4)A,HBK,BY,BY-1 • 02-00382-02-PV	F.A.JJ. RTE. 8071	SECTION •	COUNTY SANGAMON	TOTAL SHEETS 559	SHEET NO. 436
STA. 120		TO STA. 150			
FED. ROAD DIST. NO.		ILLINOIS FED. AID PROJECT			

BY	DATE
FINAL SURVEY	SURVEYED
NOTE BOOK	PLOTTED
NO.	DATE
	AREAS CHECKED

BY	DATE
ORIGINAL SURVEY	SURVEYED
NOTE BOOK	PLOTTED
NO.	DATE
	AREAS CHECKED



CUT	54	SO.FT.
FILL	775	SO.FT.
CCB.FILL	3360	SO.FT.

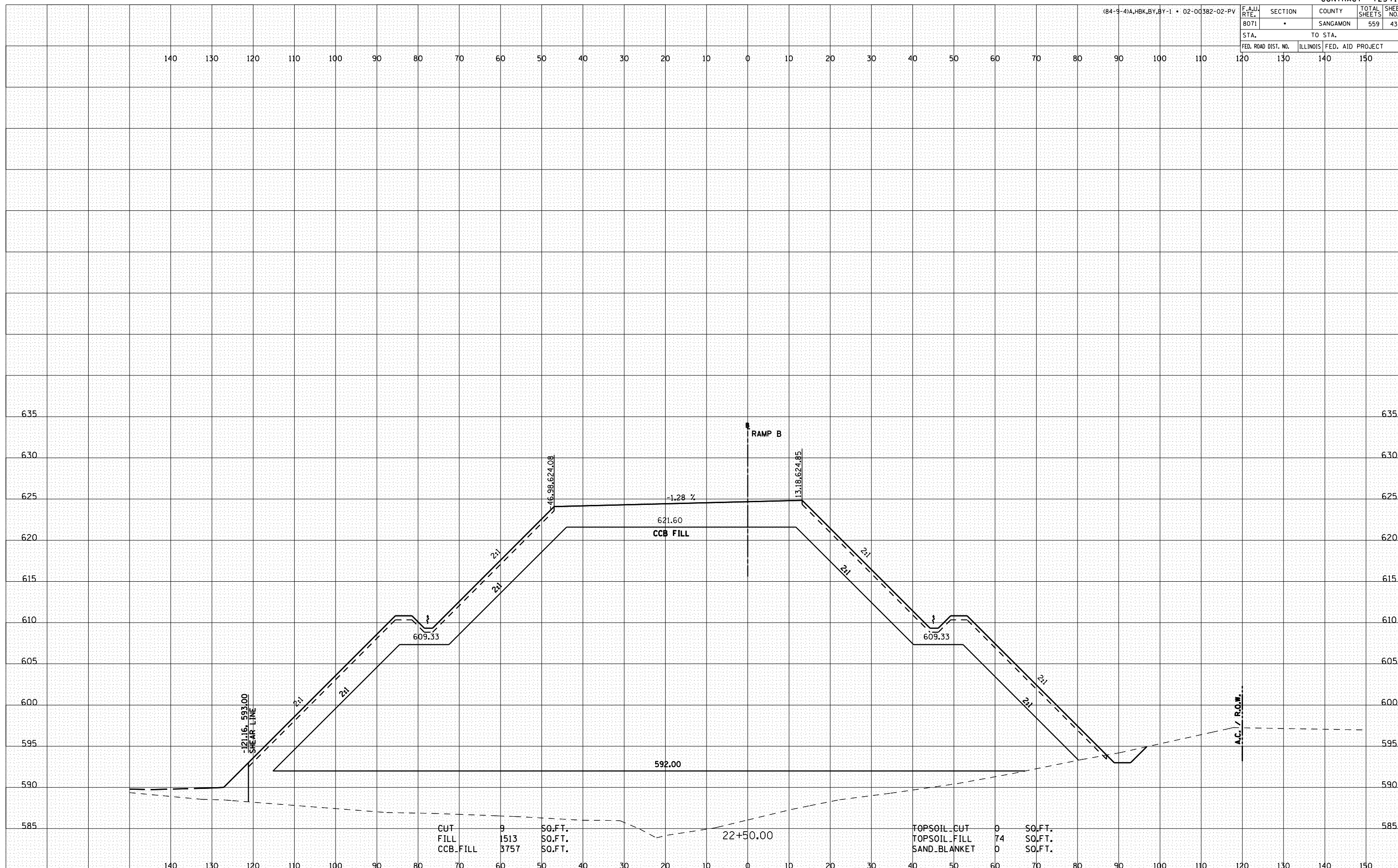
TOPSOIL_CUT	0	SO.FT.
TOPSOIL_FILL	76	SO.FT.
SAND_BLANKET	0	SO.FT.

RAMP B-1

F.A.U. RTE.	SECTION	COUNTY	TOTAL SHEETS	SHEET NO.
8071	*	SANGAMON	559	437
STA.		TO STA.		
FED. ROAD DIST. NO.		ILLINOIS	FED. AID PROJECT	

BY	DATE
FINAL SURVEY	SURVEYED
NOTE BOOK	PLOTTED
NO.	DATE
	AREAS CHECKED

BY	DATE
ORIGINAL SURVEY	SURVEYED
NOTE BOOK	PLOTTED
NO.	DATE
	AREAS CHECKED



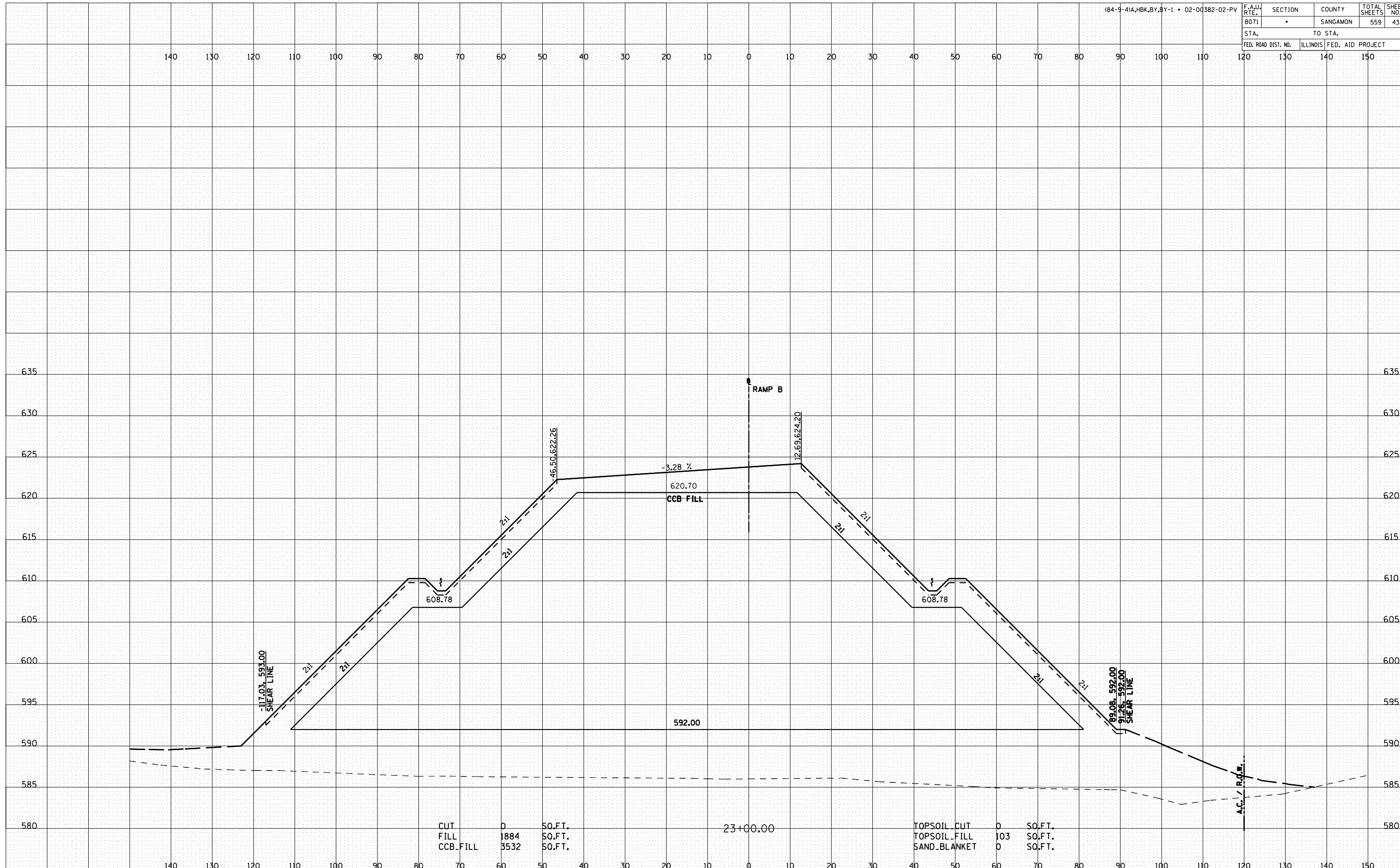
RAMP B-2

(84-9-4)A,HBK,BY,BY-1 • 02-00382-02-PV

F.A.J. RTE. 8071	SECTION •	COUNTY SANGAMON	TOTAL SHEETS 559	SHEET NO. 438
STA. 120		TO STA. 150		
FED. ROAD DIST. NO.		ILLINOIS FED. AID PROJECT		

BY	DATE
FINAL SURVEY	SURVEYED
NOTE BOOK	PLOTTED
NO.	AREAS
	CHECKED

BY	DATE
ORIGINAL SURVEY	SURVEYED
NOTE BOOK	PLOTTED
NO.	AREAS
	CHECKED



CUT	0	SO.FT.
FILL	1884	SO.FT.
CCB_FILL	3532	SO.FT.

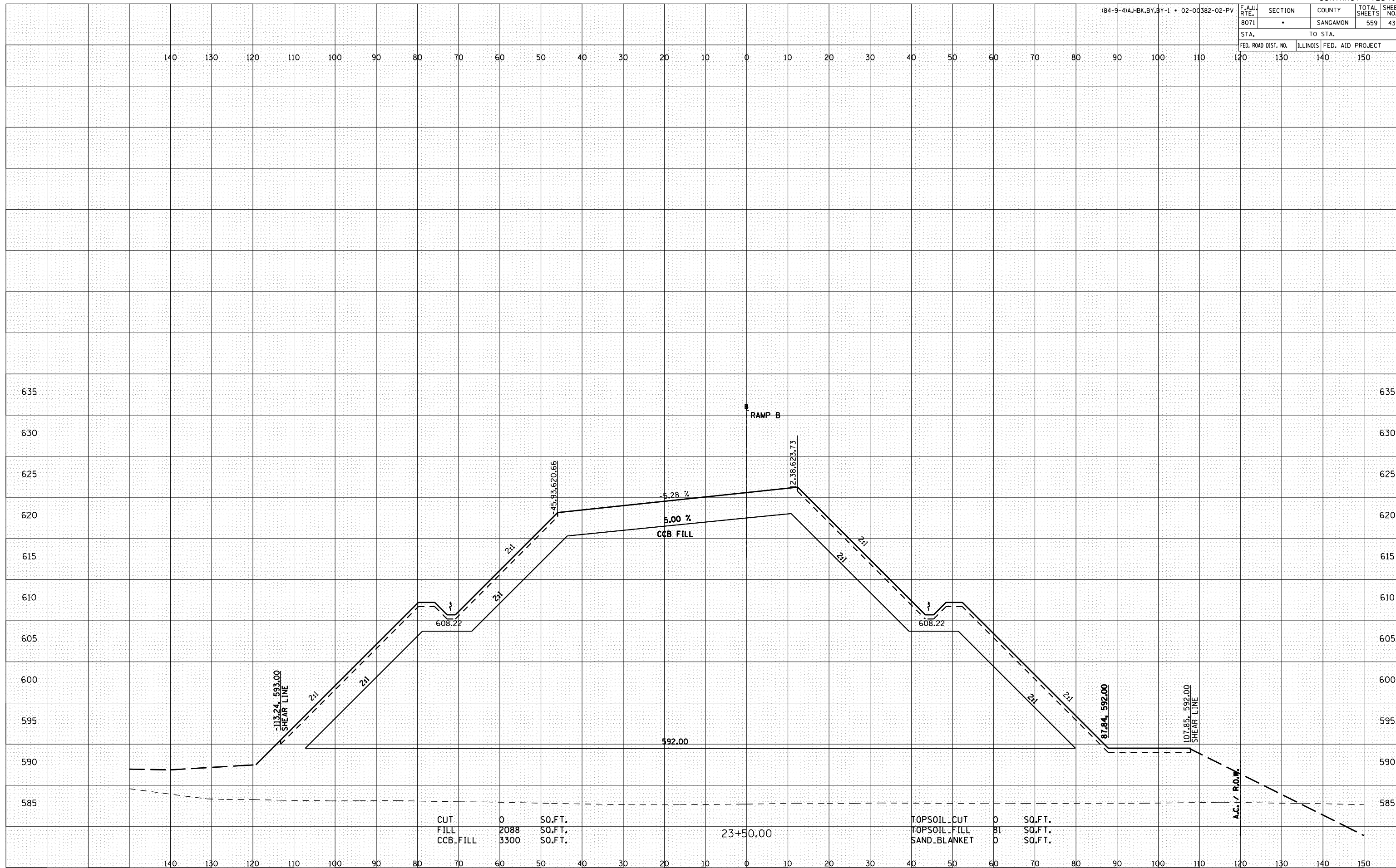
23+00.00

TOPSOIL CUT	0	SO.FT.
TOPSOIL_FILL	103	SO.FT.
SAND_BLANKET	0	SO.FT.

(84-9-4)A,HBK,BY,BY-1 • 02-00382-02-PV	F.A.U. RTE. 8071	SECTION •	COUNTY SANGAMON	TOTAL SHEETS 559	SHEET NO. 439
STA.		TO STA.			
FED. ROAD DIST. NO.		ILLINOIS		FED. AID PROJECT	

BY	DATE
FINAL SURVEY	SURVEYED
NOTE BOOK	PLOTTED
NO.	AREAS
	CHECKED

BY	DATE
ORIGINAL SURVEY	SURVEYED
NOTE BOOK	PLOTTED
NO.	AREAS
	CHECKED



CUT	0	SO.FT.
FILL	2088	SO.FT.
CCB FILL	3300	SO.FT.

TOPSOIL CUT	0	SO.FT.
TOPSOIL FILL	81	SO.FT.
SAND BLANKET	0	SO.FT.

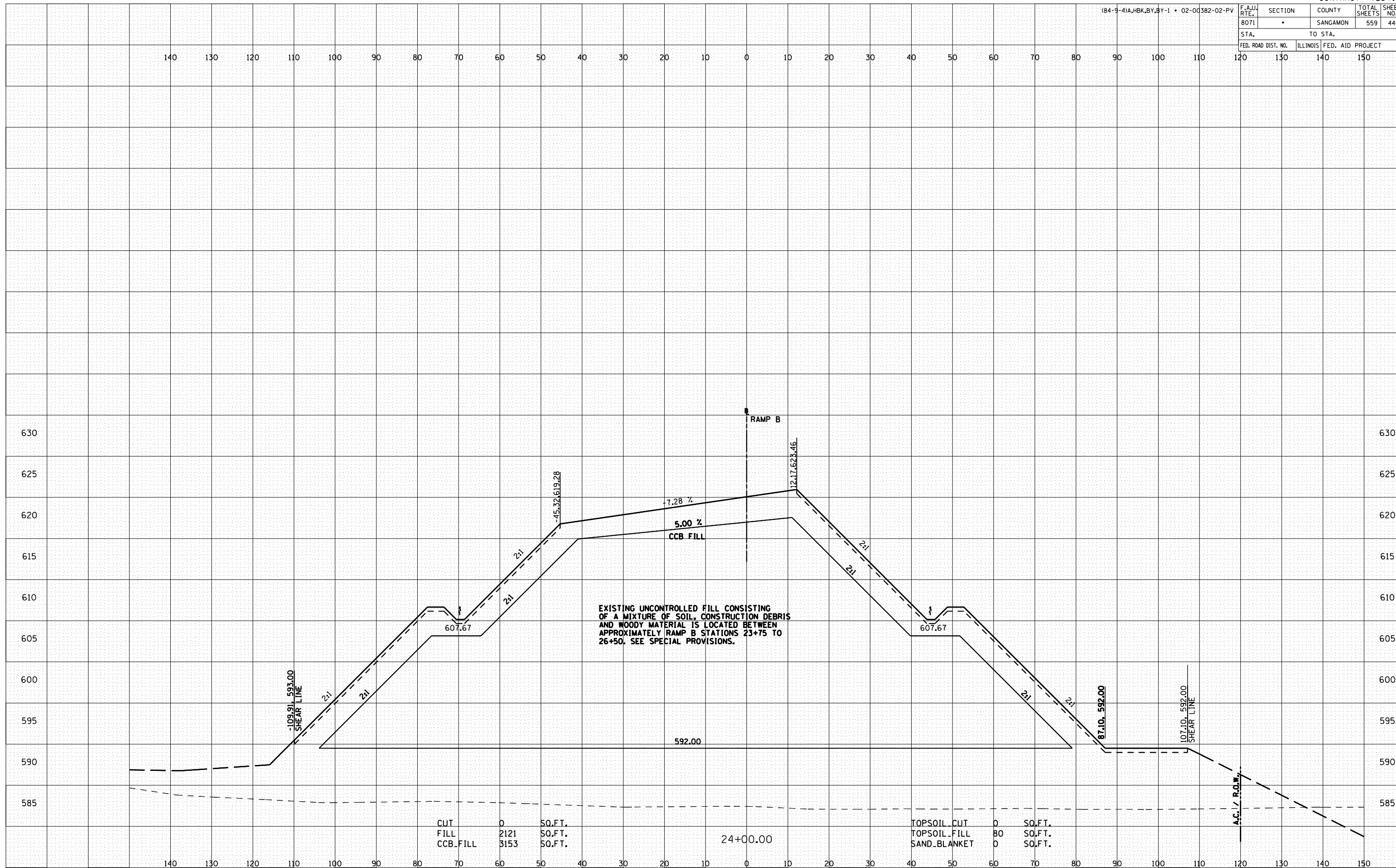
RAMP B-4

(84-9-4)A,HBK,BY,BY-1 • 02-00382-02-PV

F.A.U. RTE. 8071	SECTION •	COUNTY SANGAMON	TOTAL SHEETS 559	SHEET NO. 440
STA. 120		TO STA. 150		
FED. ROAD DIST. NO.		ILLINOIS	FED. AID PROJECT	

BY	DATE
FINAL SURVEY	SURVEYED
NOTE BOOK	PLOTTED
NO.	AREAS
	CHECKED

BY	DATE
ORIGINAL SURVEY	SURVEYED
NOTE BOOK	PLOTTED
NO.	AREAS
	CHECKED



CUT	0	SO.FT.
FILL	2121	SO.FT.
CCB_FILL	3153	SO.FT.

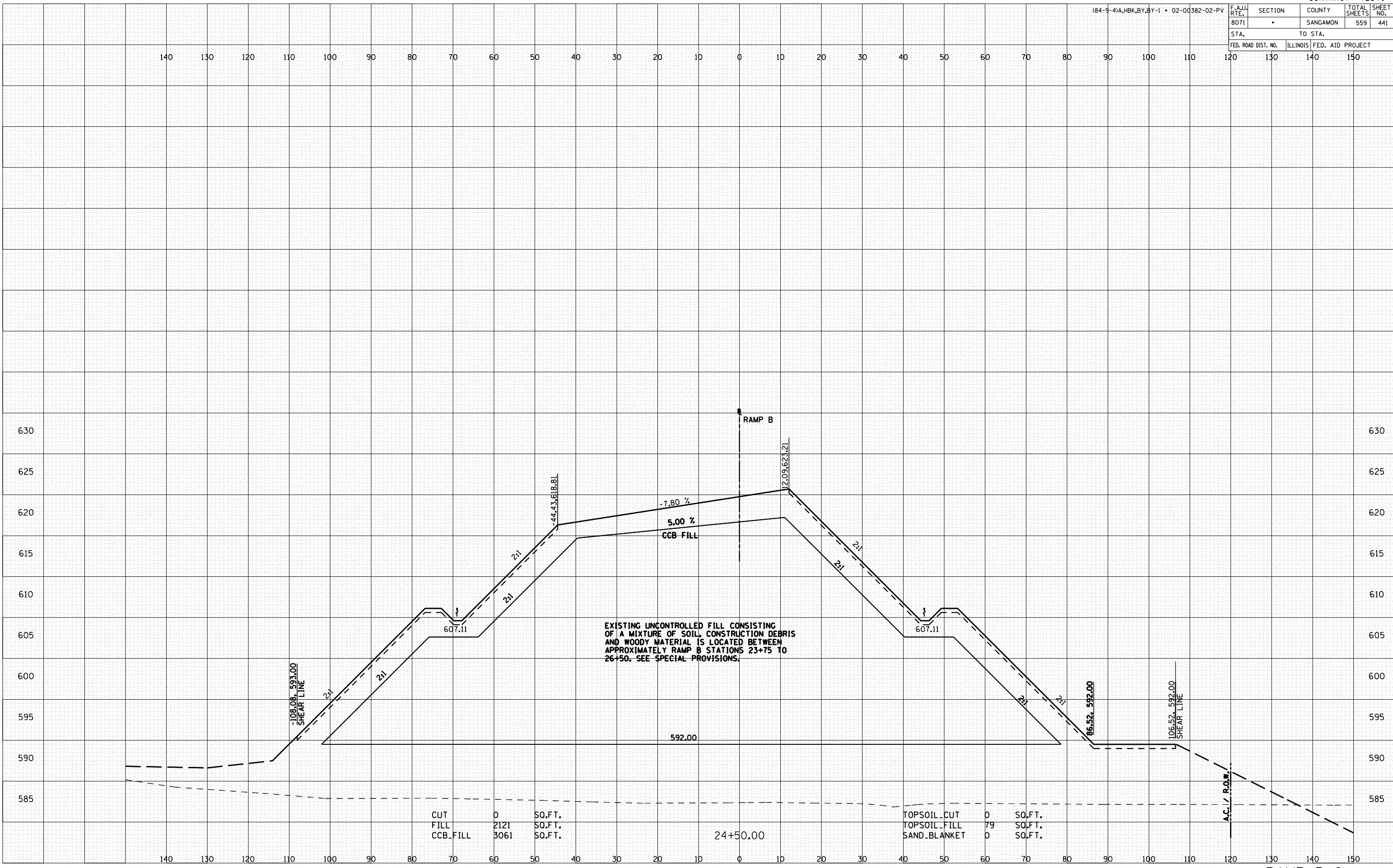
TOPSOIL CUT	0	SO.FT.
TOPSOIL FILL	80	SO.FT.
SAND BLANKET	0	SO.FT.

RAMP B-5

(84-9-4)A,HBK,BY,BY-1 • 02-00382-02-PV	F.A.U. RTE. 8071	SECTION •	COUNTY SANGAMON	TOTAL SHEETS 559	SHEET NO. 441
STA. 120		TO STA. 150			
FED. ROAD DIST. NO.		ILLINOIS		FED. AID PROJECT	

BY	DATE
FINAL SURVEY	SURVEYED
NOTE BOOK	PLOTTED
NO.	AREAS
	CHECKED

BY	DATE
ORIGINAL SURVEY	SURVEYED
NOTE BOOK	PLOTTED
NO.	AREAS
	CHECKED



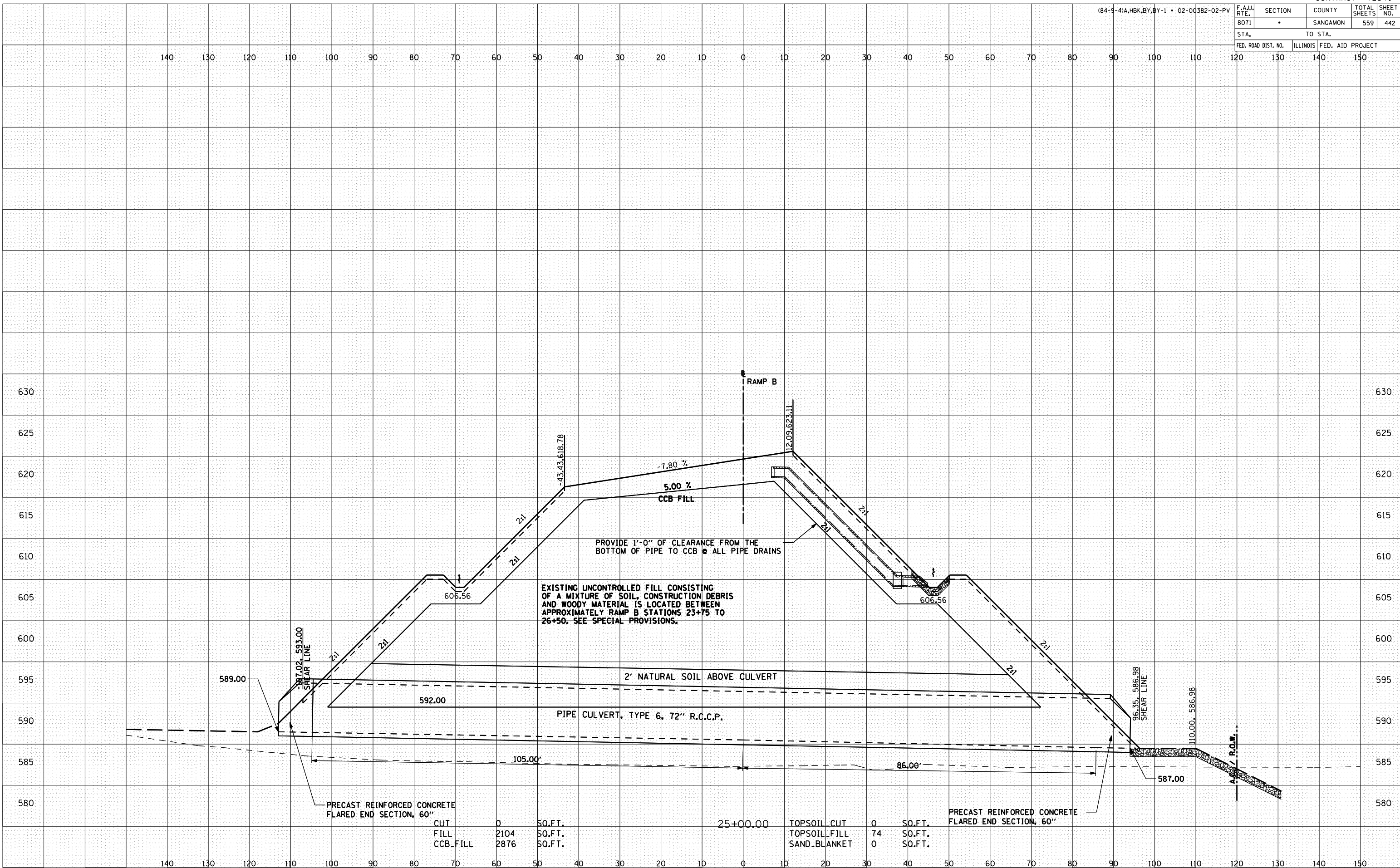
CUT	0	SO.FT.
FILL	2121	SO.FT.
CCB.FILL	3061	SO.FT.

TOPSOIL.CUT	0	SO.FT.
TOPSOIL.FILL	79	SO.FT.
SAND.BLANKET	0	SO.FT.

(84-9-4)A,HBK,BY,BY-1 • 02-00382-02-PV	F.A.U. RTE. 8071	SECTION •	COUNTY SANGAMON	TOTAL SHEETS 559	SHEET NO. 442
STA.		TO STA.			
FED. ROAD DIST. NO.		ILLINOIS		FED. AID PROJECT	

DATE	
BY	
FINAL SURVEY	
PLOTTED	
NOTE BOOK	
AREAS	
AREAS CHECKED	
NO.	

DATE	
BY	
ORIGINAL SURVEY	
PLOTTED	
NOTE BOOK	
AREAS	
AREAS CHECKED	
NO.	

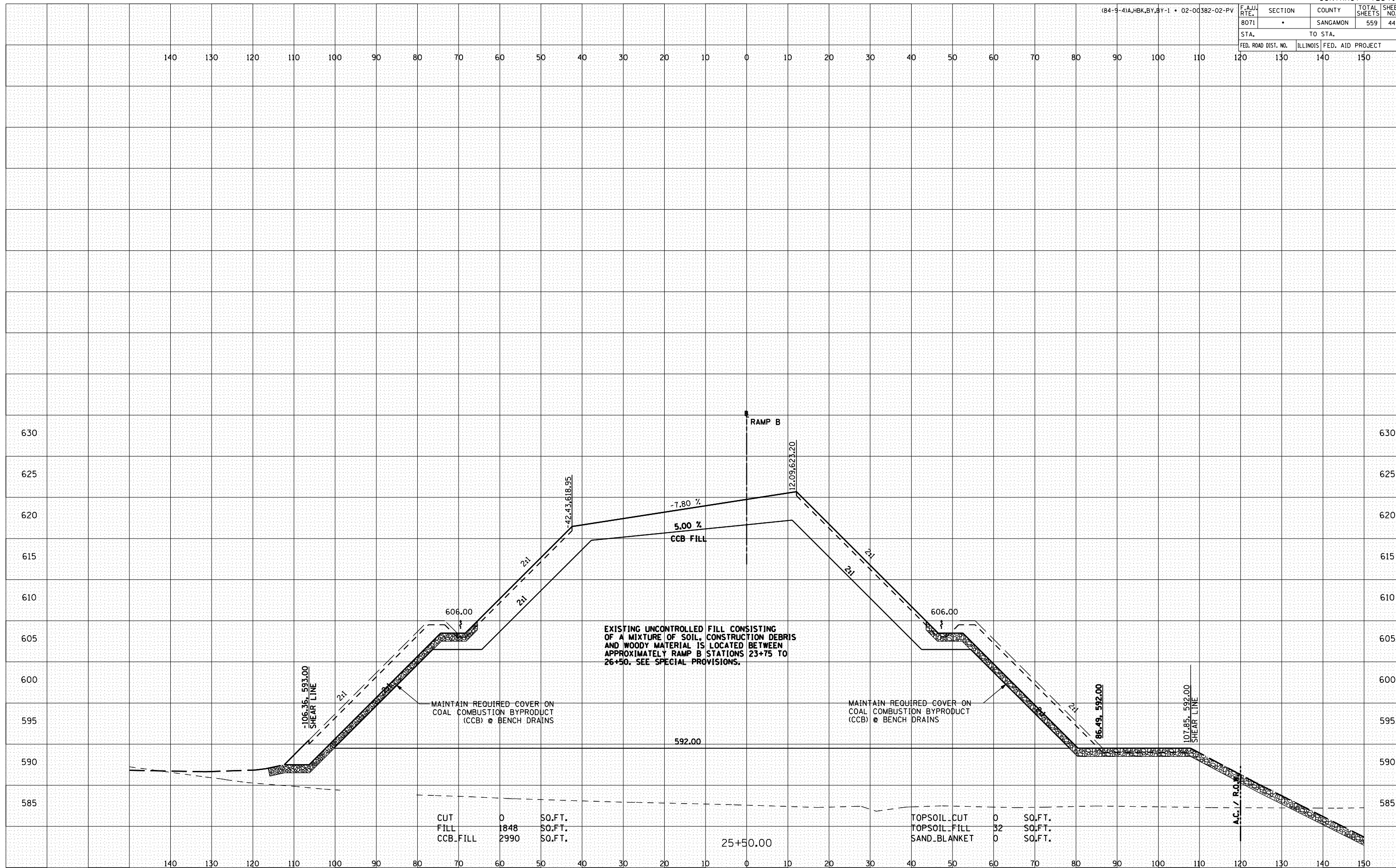


CUT	0	SO.FT.	25+00.00	TOPSOIL CUT	0	SO.FT.
FILL	2104	SO.FT.		TOPSOIL FILL	74	SO.FT.
CCB FILL	2876	SO.FT.		SAND BLANKET	0	SO.FT.

(84-9-4)A,HBK,BY,BY-1 • 02-00382-02-PV	F.A.U. RTE. 8071	SECTION •	COUNTY SANGAMON	TOTAL SHEETS 559	SHEET NO. 443
STA. 120		TO STA. 150			
FED. ROAD DIST. NO.		ILLINOIS		FED. AID PROJECT	

BY	DATE
FINAL SURVEY	SURVEYED
NOTE BOOK	PLOTTED
NO.	AREAS
	CHECKED

BY	DATE
ORIGINAL SURVEY	SURVEYED
NOTE BOOK	PLOTTED
NO.	AREAS
	CHECKED



CUT	0	SO.FT.
FILL	1848	SO.FT.
CCB FILL	2990	SO.FT.

TOPSOIL CUT	0	SO.FT.
TOPSOIL FILL	32	SO.FT.
SAND BLANKET	0	SO.FT.

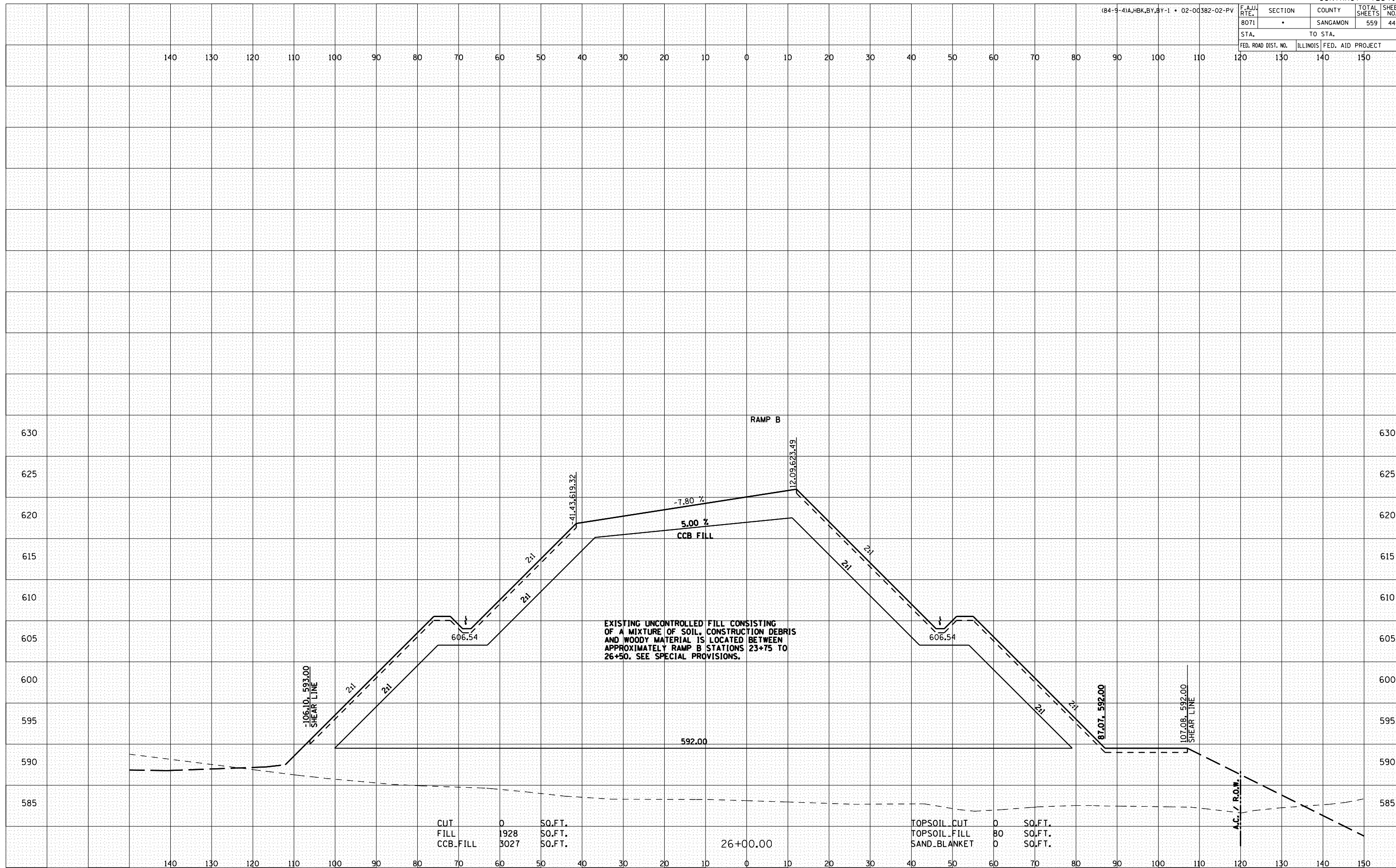
RAMP B-8

(84-9-4)A,HBK,BY,BY-1 • 02-00382-02-PV

F.A.U. RTE. 8071	SECTION •	COUNTY SANGAMON	TOTAL SHEETS 559	SHEET NO. 444
STA. 120		TO STA. 150		
FED. ROAD DIST. NO.		ILLINOIS	FED. AID PROJECT	

BY	DATE
FINAL SURVEY	SURVEYED
NOTE BOOK	PLOTTED
NO.	AREAS
	CHECKED

BY	DATE
ORIGINAL SURVEY	SURVEYED
NOTE BOOK	PLOTTED
NO.	AREAS
	CHECKED



CUT	0	SO.FT.
FILL	1928	SO.FT.
CCB_FILL	3027	SO.FT.

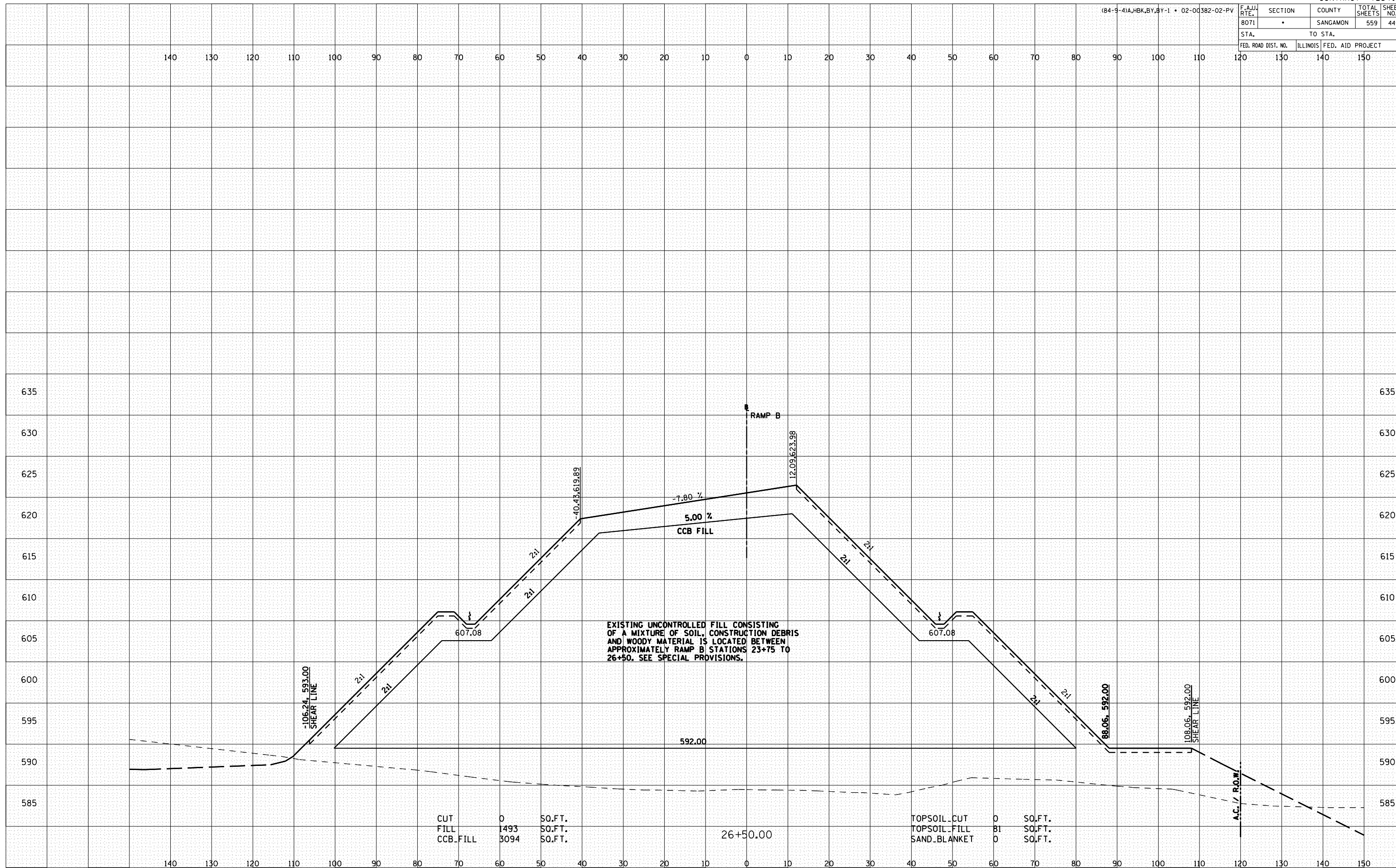
TOPSOIL CUT	0	SO.FT.
TOPSOIL_FILL	80	SO.FT.
SAND_BLANKET	0	SO.FT.

RAMP B-9

(84-9-4)A,HBK,BY,BY-1 • 02-00382-02-PV	F.A.U. RTE. 8071	SECTION •	COUNTY SANGAMON	TOTAL SHEETS 559	SHEET NO. 445
STA. 120		TO STA. 150			
FED. ROAD DIST. NO.		ILLINOIS FED. AID PROJECT			

BY	DATE
FINAL SURVEY	SURVEYED
NOTE BOOK	PLOTTED
NO.	AREAS
	CHECKED

BY	DATE
ORIGINAL SURVEY	SURVEYED
NOTE BOOK	PLOTTED
NO.	AREAS
	CHECKED



CUT	0	SO.FT.
FILL	1493	SO.FT.
CCB.FILL	3094	SO.FT.

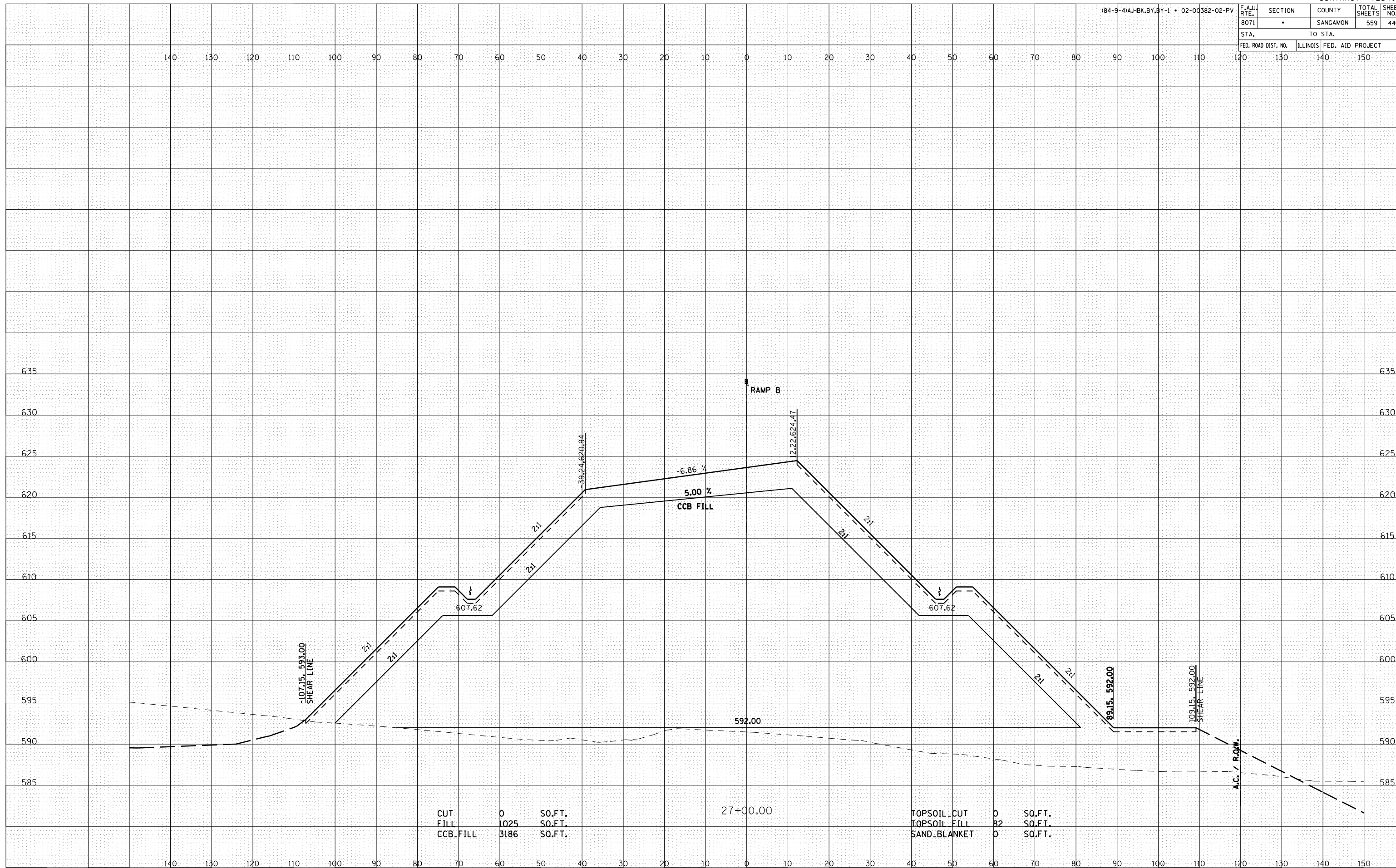
TOPSOIL-CUT	0	SO.FT.
TOPSOIL-FILL	81	SO.FT.
SAND-BLANKET	0	SO.FT.

RAMP B-10

(84-9-4)A,HBK,BY,BY-1 • 02-00382-02-PV	F.A.JJ. RTE. 8071	SECTION •	COUNTY SANGAMON	TOTAL SHEETS 559	SHEET NO. 446
STA.		TO STA.			
FED. ROAD DIST. NO.		ILLINOIS		FED. AID PROJECT	

BY	DATE
FINAL SURVEY	SURVEYED
NOTE BOOK	PLOTTED
NO.	AREAS
	CHECKED

BY	DATE
ORIGINAL SURVEY	SURVEYED
NOTE BOOK	PLOTTED
NO.	AREAS
	CHECKED

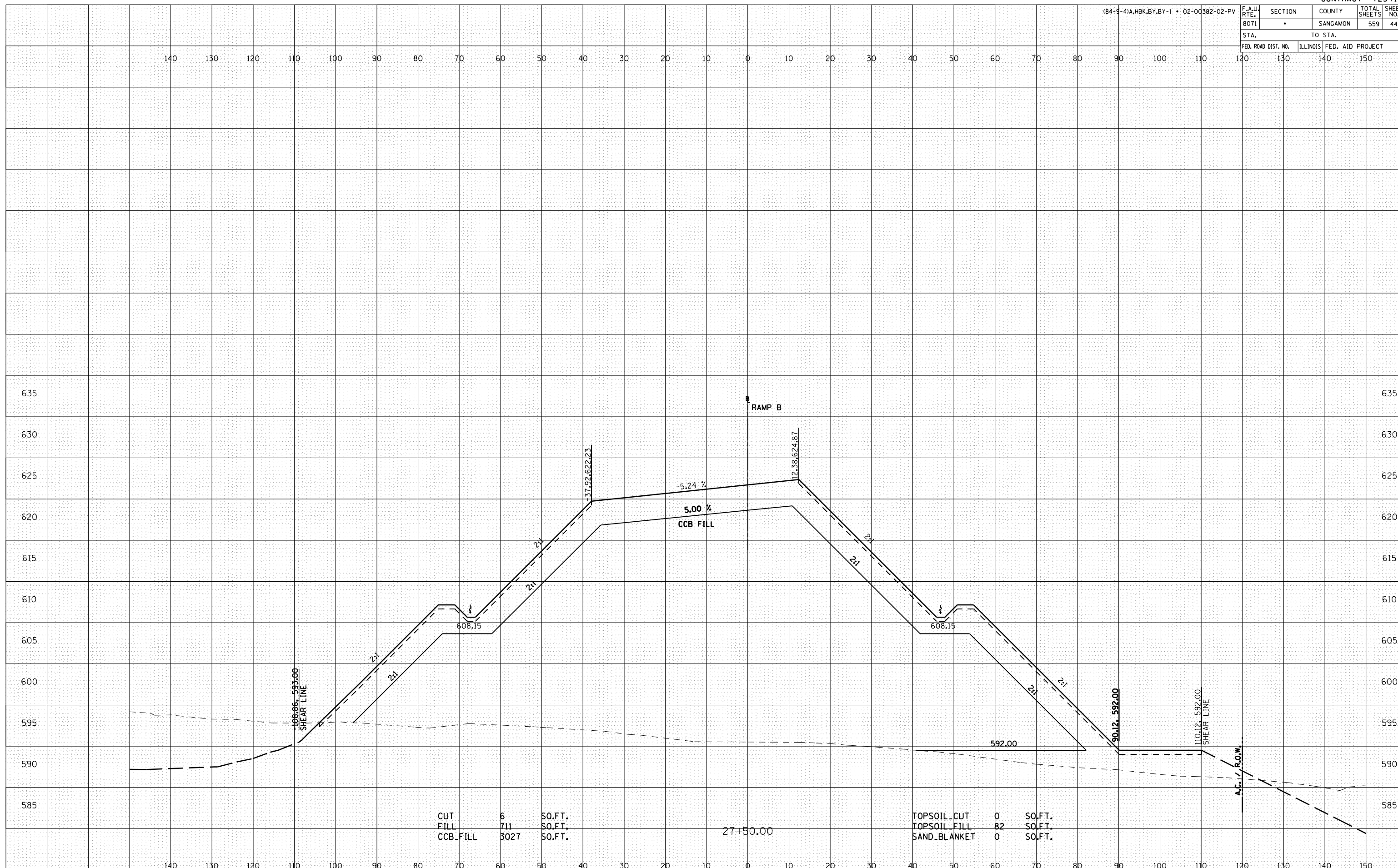


CUT	0	SO.FT.
FILL	1025	SO.FT.
CCB FILL	3186	SO.FT.
TOPSOIL CUT	0	SO.FT.
TOPSOIL FILL	82	SO.FT.
SAND BLANKET	0	SO.FT.

(84-9-4)A,HBK,BY,BY-1 • 02-00382-02-PV	F.A.U. RTE. 8071	SECTION •	COUNTY SANGAMON	TOTAL SHEETS 559	SHEET NO. 447
STA.		TO STA.			
FED. ROAD DIST. NO.		ILLINOIS		FED. AID PROJECT	

BY	DATE
FINAL SURVEY	SURVEYED
NOTE BOOK	PLOTTED
NO.	AREAS
	CHECKED

BY	DATE
ORIGINAL SURVEY	SURVEYED
NOTE BOOK	PLOTTED
NO.	AREAS
	CHECKED



CUT	6	SO.FT.
FILL	711	SO.FT.
CCB.FILL	3027	SO.FT.

TOPSOIL.CUT	0	SO.FT.
TOPSOIL.FILL	82	SO.FT.
SAND.BLANKET	0	SO.FT.

RAMP B-12

(84-9-4)A,HBK,BY,BY-1 • 02-00382-02-PV	F.A.U. RTE. 8071	SECTION •	COUNTY SANGAMON	TOTAL SHEETS 559	SHEET NO. 448
STA.		TO STA.			
FED. ROAD DIST. NO.		ILLINOIS	FED. AID	PROJECT	

BY	DATE
FINAL SURVEY	SURVEYED
NOTE BOOK	PLOTTED
NO.	AREAS
	CHECKED

BY	DATE
ORIGINAL SURVEY	SURVEYED
NOTE BOOK	PLOTTED
NO.	AREAS
	CHECKED



CUT	13	SO.FT.
FILL	568	SO.FT.
CCB.FILL	2805	SO.FT.

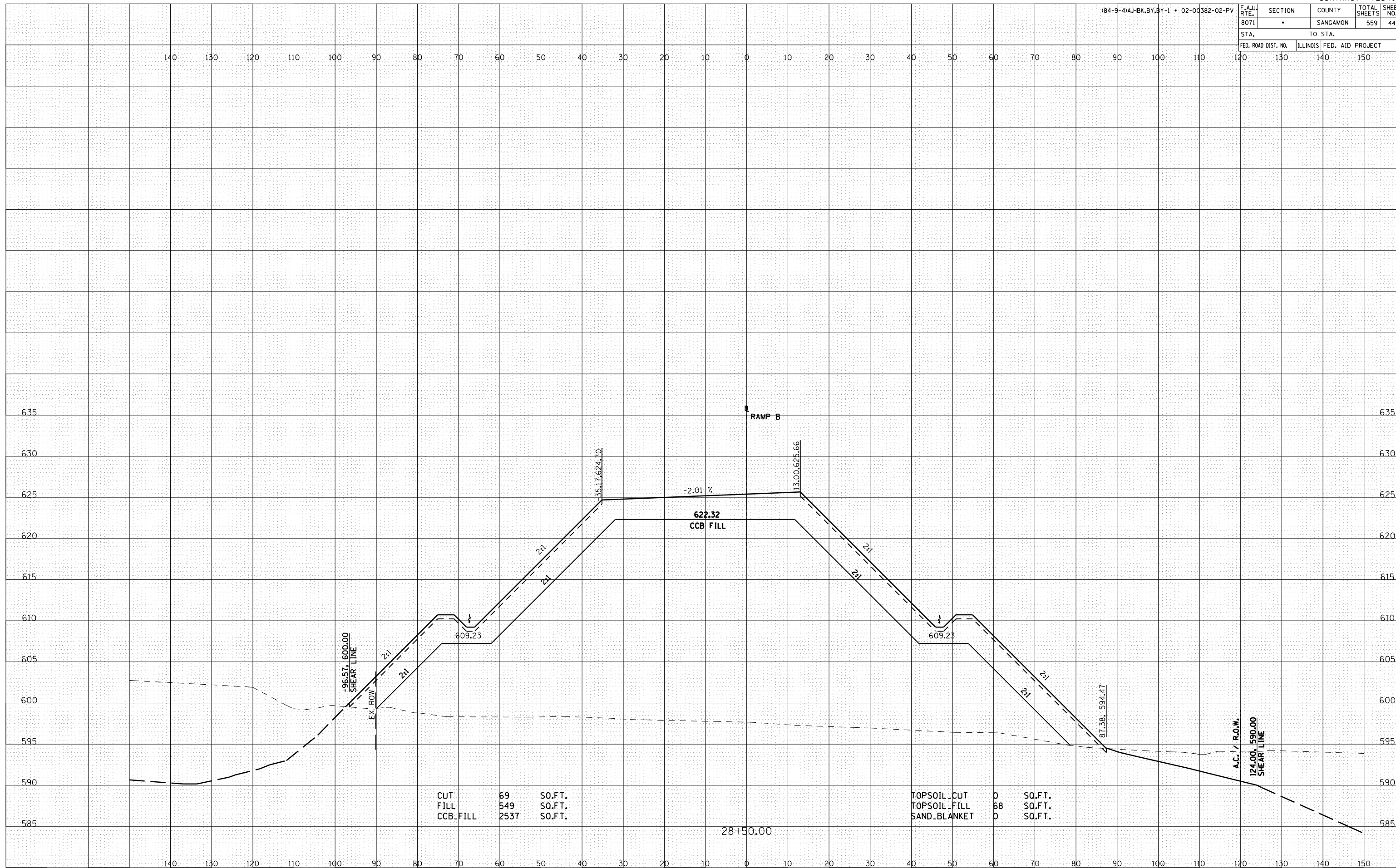
TOPSOIL.CUT	0	SO.FT.
TOPSOIL.FILL	69	SO.FT.
SAND-BLANKET	0	SO.FT.

RAMP B-13

(84-9-4)A,HBK,BY,BY-1 • 02-00382-02-PV	F.A.J. RTE. 8071	SECTION •	COUNTY SANGAMON	TOTAL SHEETS 559	SHEET NO. 449
STA.		TO STA.			
FED. ROAD DIST. NO.		ILLINOIS		FED. AID PROJECT	

BY	DATE
FINAL SURVEY	SURVEYED
NOTE BOOK	PLOTTED
NO.	AREAS
	CHECKED

BY	DATE
ORIGINAL SURVEY	SURVEYED
NOTE BOOK	PLOTTED
NO.	AREAS
	CHECKED



CUT	69	SO.FT.
FILL	549	SO.FT.
CCB.FILL	2537	SO.FT.

TOPSOIL.CUT	0	SO.FT.
TOPSOIL.FILL	68	SO.FT.
SAND.BLANKET	0	SO.FT.

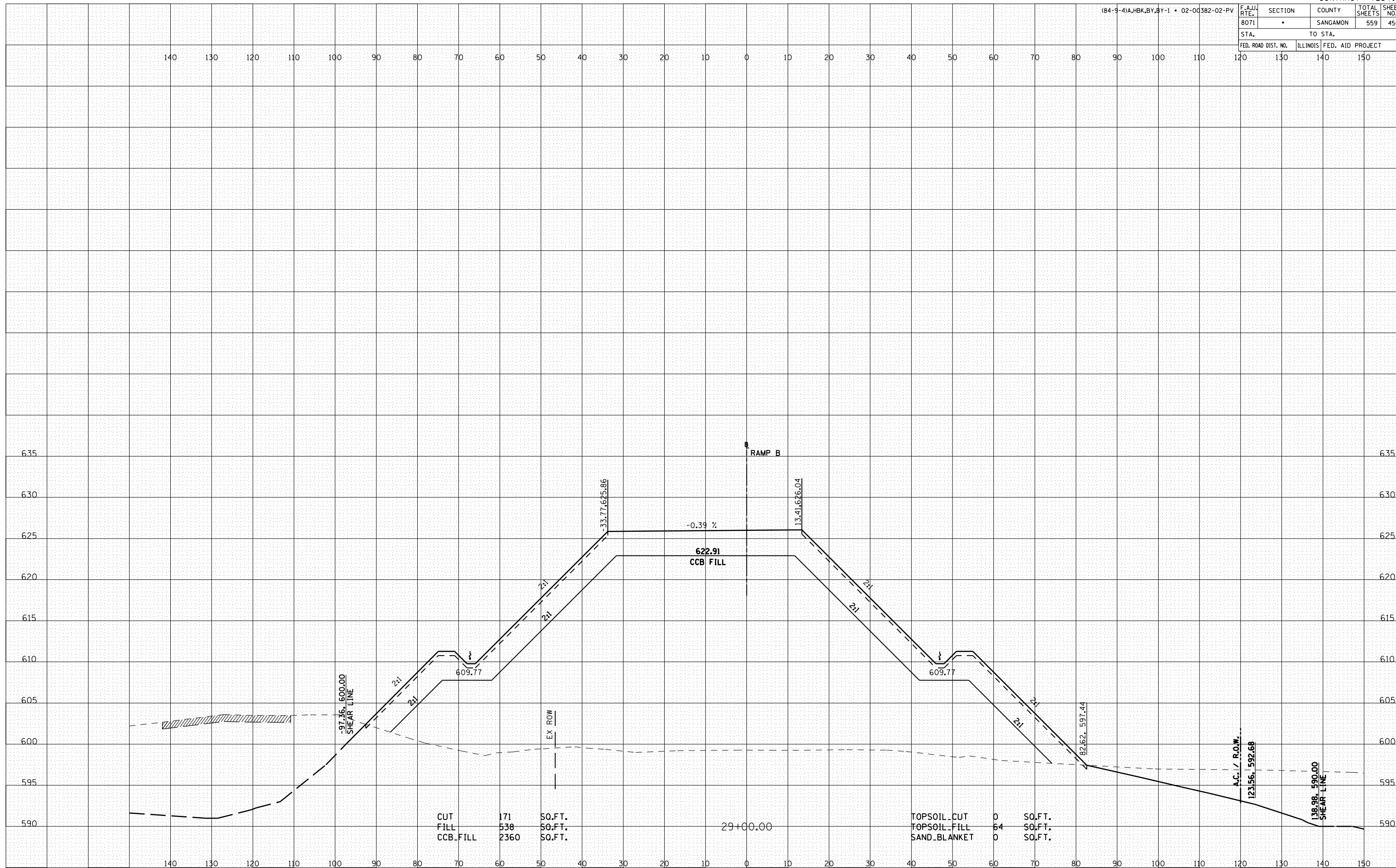
28+50.00

(84-9-4)A,HBK,BY,BY-1 • 02-00382-02-PV

F.A.U. RTE. 8071	SECTION •	COUNTY SANGAMON	TOTAL SHEETS 559	SHEET NO. 450
STA. 120		TO STA. 150		
FED. ROAD DIST. NO.		ILLINOIS FED. AID PROJECT		

BY	DATE
FINAL SURVEY	SURVEYED
NOTE BOOK	PLOTTED
NO.	AREAS
	CHECKED

BY	DATE
ORIGINAL SURVEY	SURVEYED
NOTE BOOK	PLOTTED
NO.	AREAS
	CHECKED

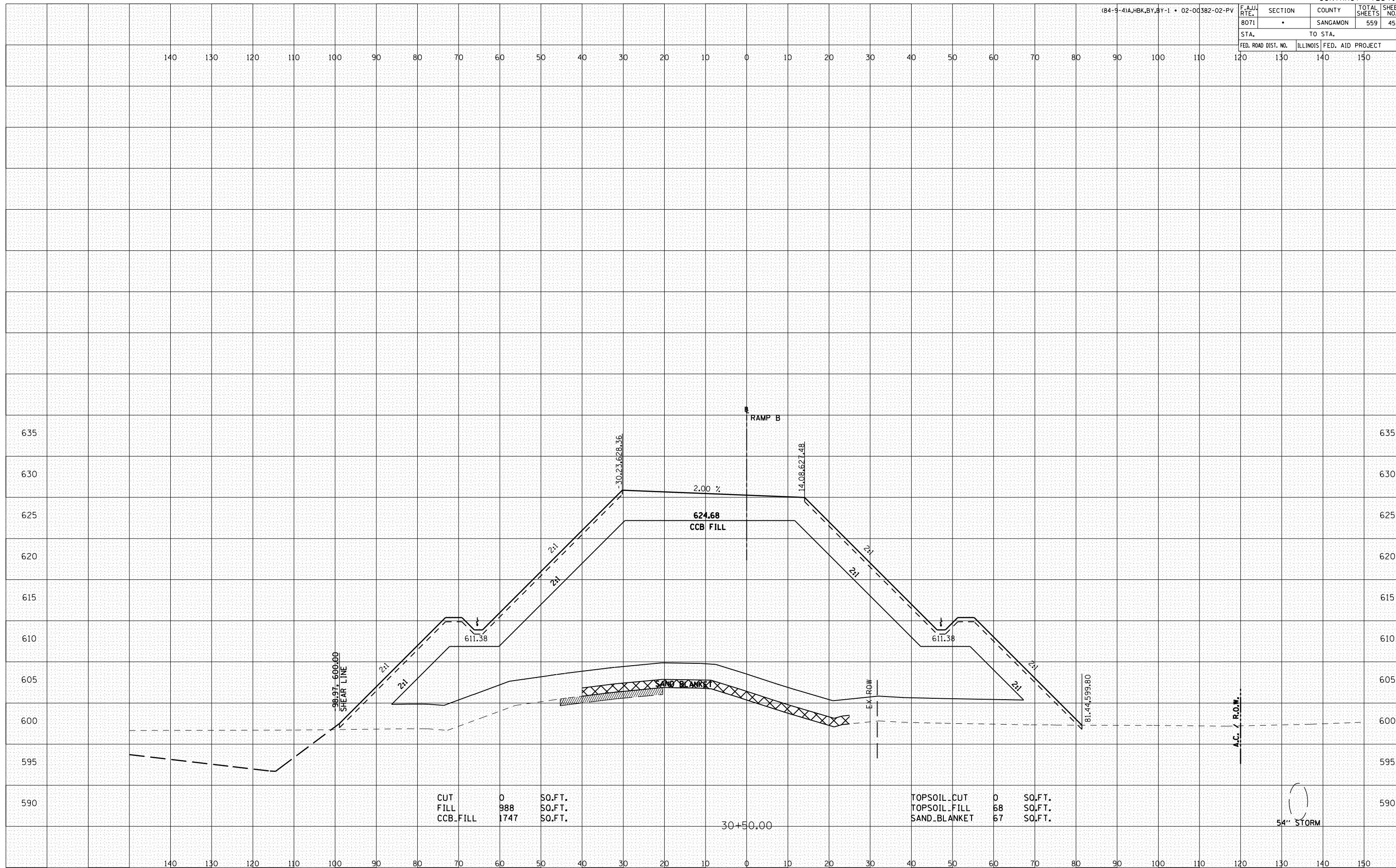


RAMP B-15

F.A.U. RTE. 8071	SECTION •	COUNTY SANGAMON	TOTAL SHEETS 559	SHEET NO. 452
STA. 120		TO STA. 150		
FED. ROAD DIST. NO.		ILLINOIS FED. AID PROJECT		

BY	DATE
FINAL SURVEY	SURVEYED
NOTE BOOK	PLOTTED
NO.	AREAS
	CHECKED

BY	DATE
ORIGINAL SURVEY	SURVEYED
NOTE BOOK	PLOTTED
NO.	AREAS
	CHECKED



CUT	0	SO.FT.
FILL	988	SO.FT.
CCB FILL	1747	SO.FT.

TOPSOIL CUT	0	SO.FT.
TOPSOIL FILL	68	SO.FT.
SAND BLANKET	67	SO.FT.

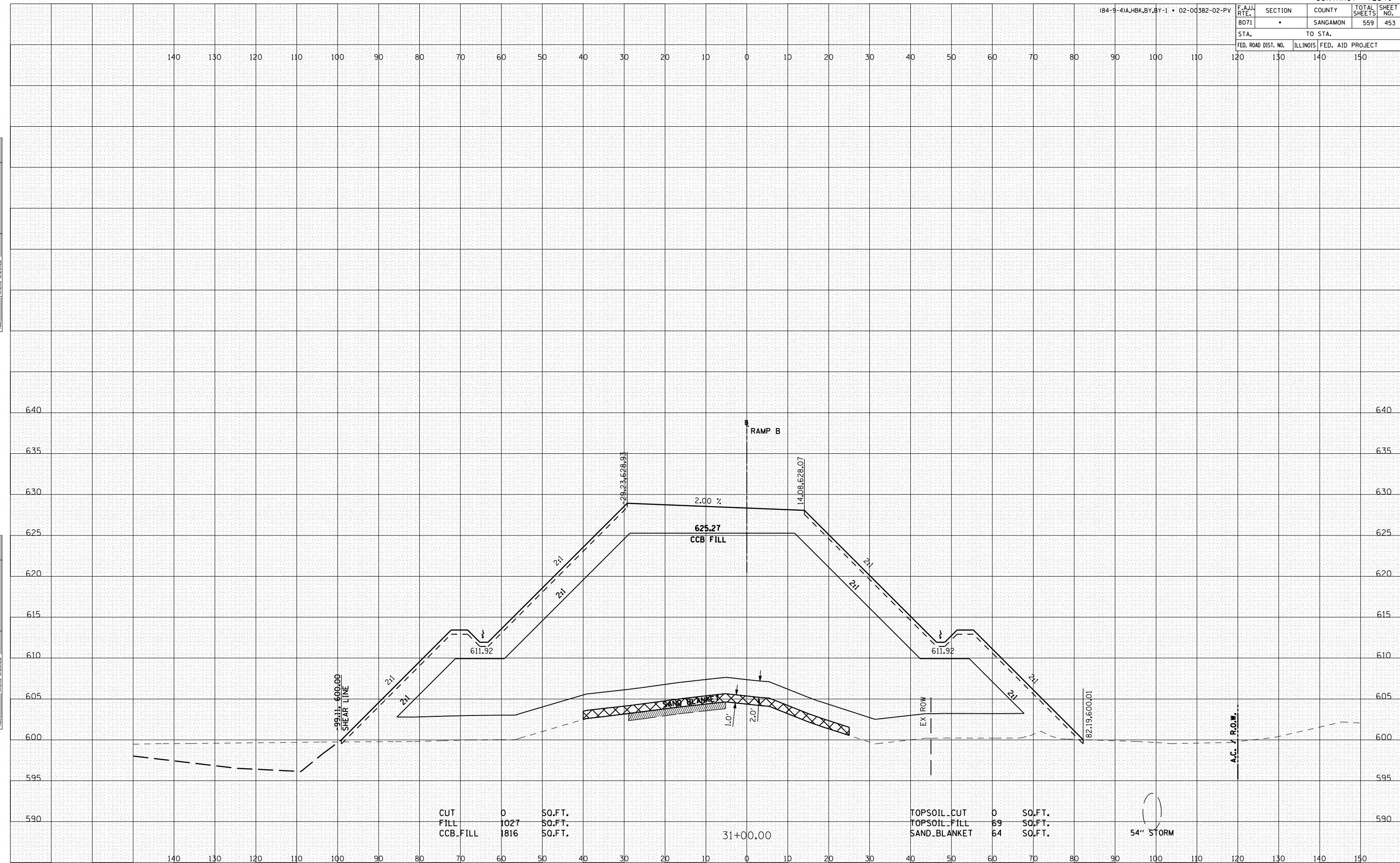
30+50.00

54" STORM

(84-9-4)A, HBK, BY, BY-1 • 02-00382-02-PV	F.A.U. RTE. 8071	SECTION •	COUNTY SANGAMON	TOTAL SHEETS 559	SHEET NO. 453
STA. 120		TO STA. 150			
FED. ROAD DIST. NO.		ILLINOIS		FED. AID PROJECT	

BY	DATE
FINAL SURVEY	SURVEYED
NOTE BOOK	PLOTTED
NO.	AREAS
	CHECKED

BY	DATE
ORIGINAL SURVEY	SURVEYED
NOTE BOOK	PLOTTED
NO.	AREAS
	CHECKED



CUT	0	SO.FT.
FILL	1027	SO.FT.
CCB FILL	1816	SO.FT.

TOPSOIL CUT	0	SO.FT.
TOPSOIL FILL	69	SO.FT.
SAND BLANKET	64	SO.FT.

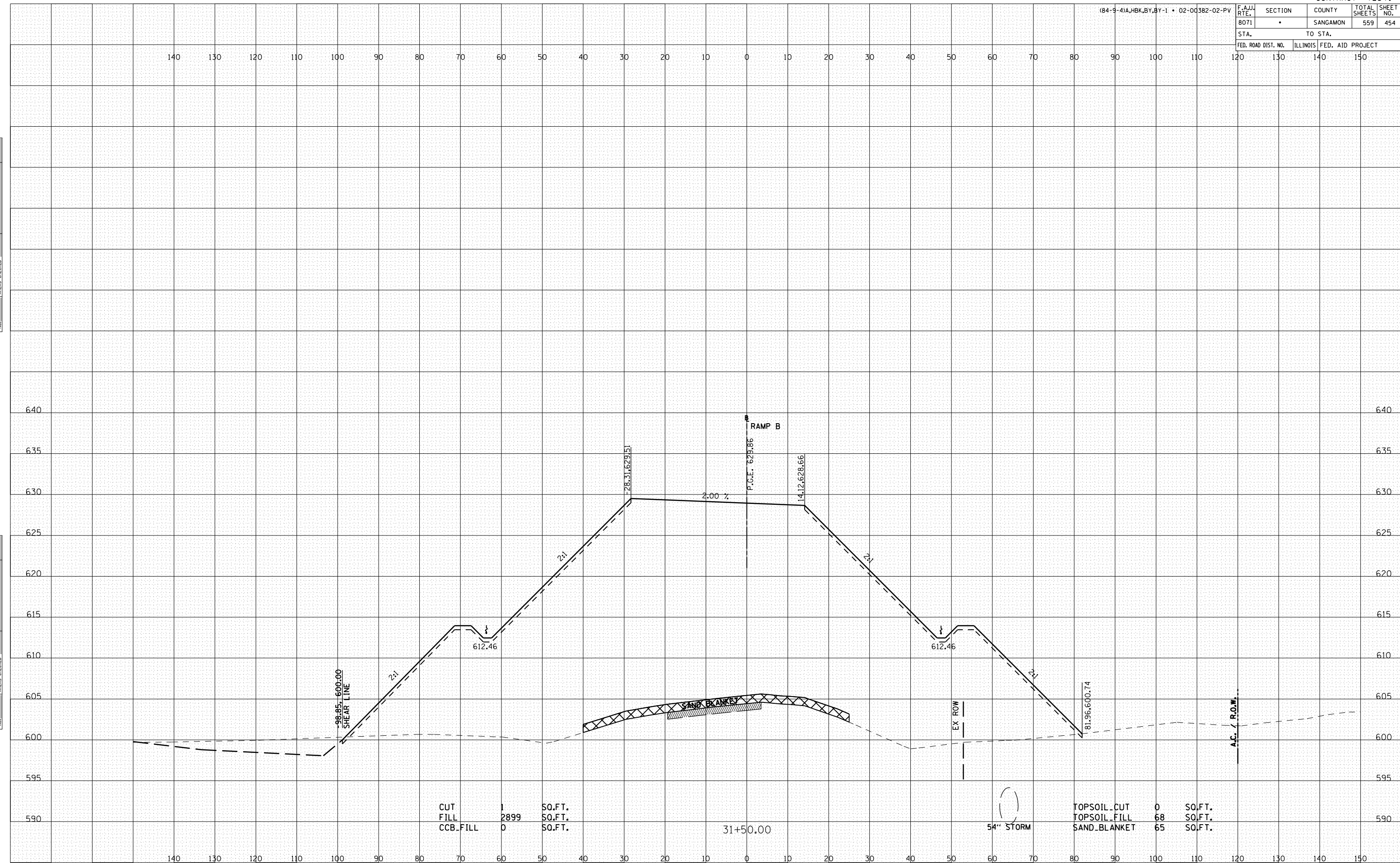
54" STORM

(84-9-4)A,HBK,BY,BY-1 • 02-00382-02-PV

F.A.U. RTE.	SECTION	COUNTY	TOTAL SHEETS	SHEET NO.
8071	*	SANGAMON	559	454
STA.		TO STA.		
FED. ROAD DIST. NO.		ILLINOIS	FED. AID PROJECT	

BY	DATE
FINAL SURVEY	SURVEYED
NOTE BOOK	PLOTTED
NO.	AREAS
	CHECKED

BY	DATE
ORIGINAL SURVEY	SURVEYED
NOTE BOOK	PLOTTED
NO.	AREAS
	CHECKED



CUT	1	SO.FT.
FILL	2899	SO.FT.
CCB.FILL	0	SO.FT.

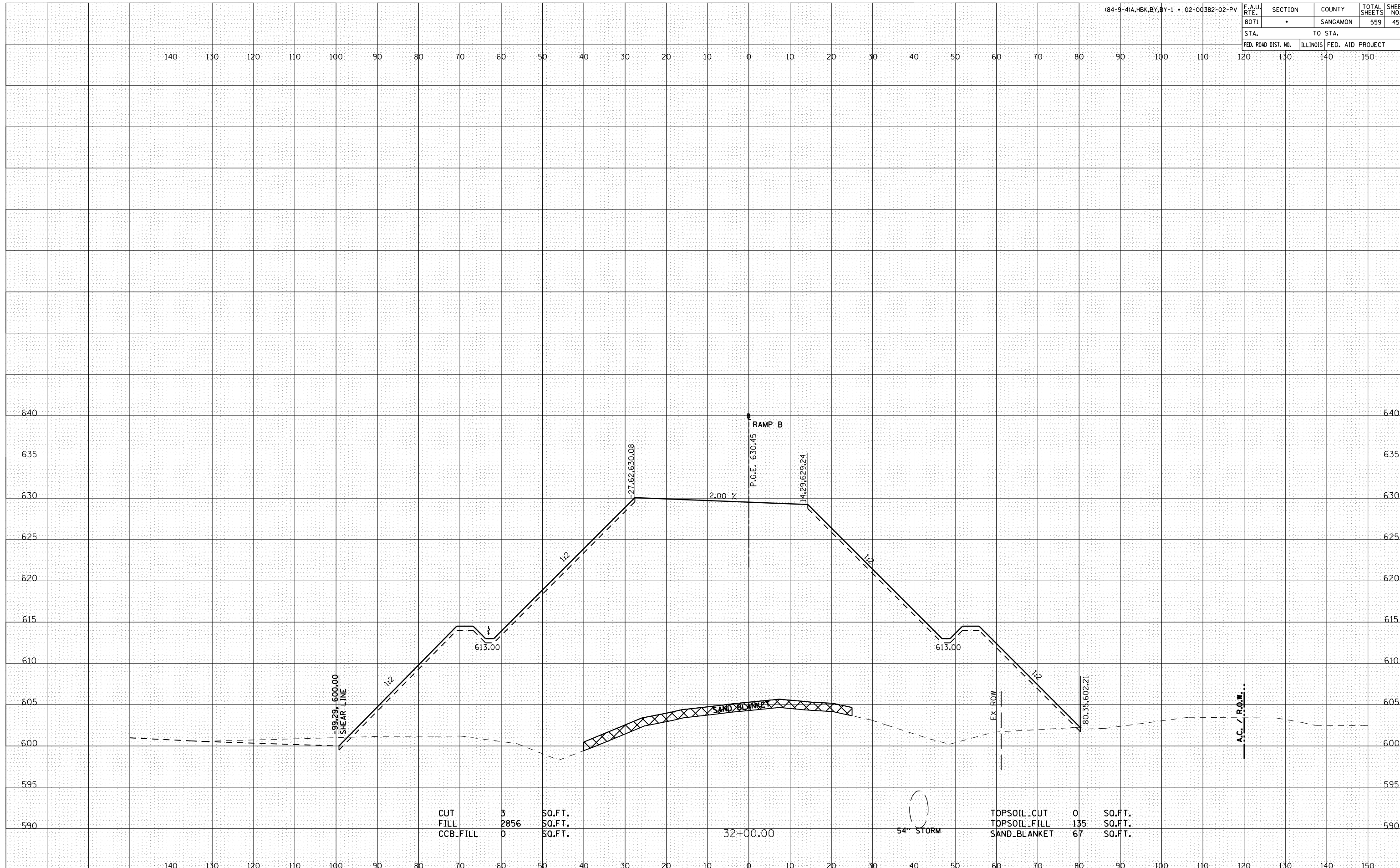
TOPSOIL.CUT	0	SO.FT.
TOPSOIL.FILL	68	SO.FT.
SAND.BLANKET	65	SO.FT.

(84-9-4)A,HBK,BY,BY-1 • 02-00382-02-PV

F.A.U. RTE.	SECTION	COUNTY	TOTAL SHEETS	SHEET NO.
8071	•	SANGAMON	559	455
STA.		TO STA.		
FED. ROAD DIST. NO.		ILLINOIS FED. AID PROJECT		

BY	DATE
FINAL SURVEY	SURVEYED
NOTE BOOK	PLOTTED
NO.	AREAS
	CHECKED

BY	DATE
ORIGINAL SURVEY	SURVEYED
NOTE BOOK	PLOTTED
NO.	AREAS
	CHECKED



CUT	3	SO.FT.
FILL	2856	SO.FT.
CCB.FILL	0	SO.FT.

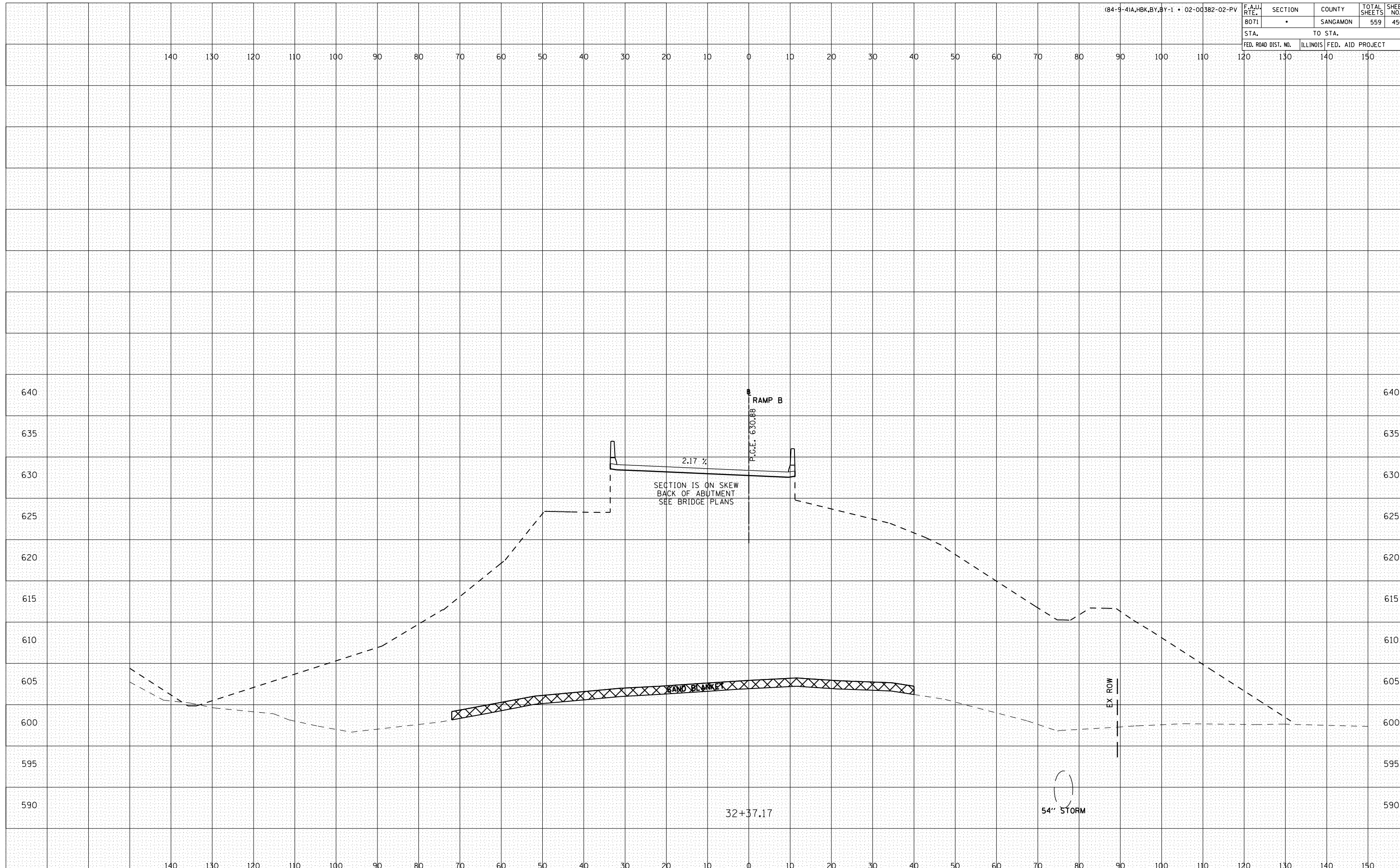
TOPSOIL.CUT	0	SO.FT.
TOPSOIL.FILL	135	SO.FT.
SAND.BLANKET	67	SO.FT.

(84-9-4)A,HBK,BY,BY-1 • 02-00382-02-PV

F.A.J. RTE.	SECTION	COUNTY	TOTAL SHEETS	SHEET NO.
8071	*	SANGAMON	559	456
STA.		TO STA.		
FED. ROAD DIST. NO.		ILLINOIS	FED. AID PROJECT	

DATE
BY
FINAL SURVEY
PLOTTED
NOTE BOOK
AREAS
AREAS CHECKED
NO.

DATE
BY
ORIGINAL SURVEY
PLOTTED
NOTE BOOK
AREAS
AREAS CHECKED
NO.

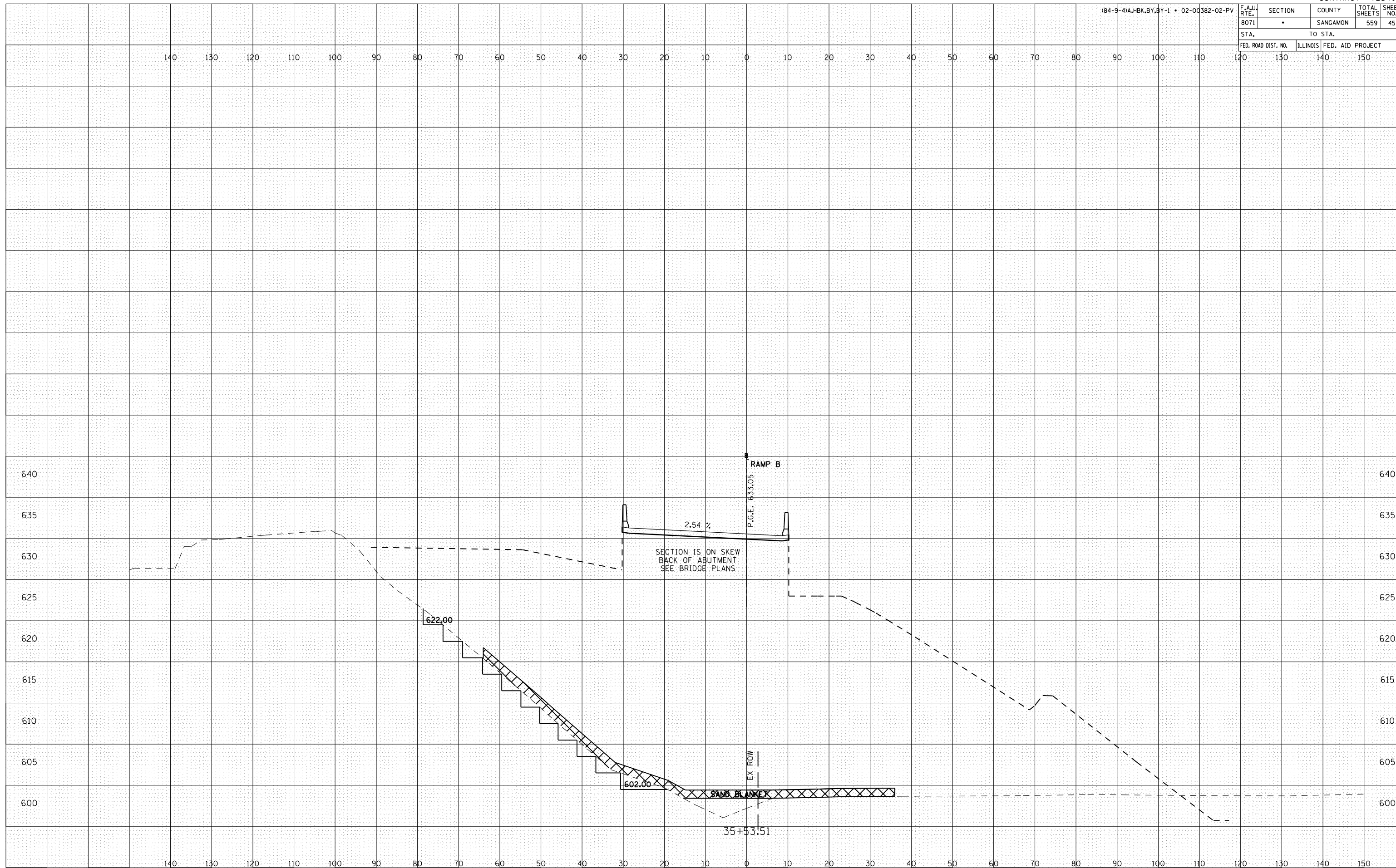


(84-9-4)A,HBK,BY,BY-1 • 02-00382-02-PV

F.A.J. RTE. 8071	SECTION •	COUNTY SANGAMON	TOTAL SHEETS 559	SHEET NO. 457
STA. 120		TO STA. 150		
FED. ROAD DIST. NO.		ILLINOIS	FED. AID PROJECT	

DATE	
BY	
FINAL SURVEY	SURVEYED
NOTE BOOK NO.	PLOTTED
	DATE
	AREAS
	CHECKED

DATE	
BY	
ORIGINAL SURVEY	SURVEYED
NOTE BOOK NO.	PLOTTED
	DATE
	AREAS
	CHECKED

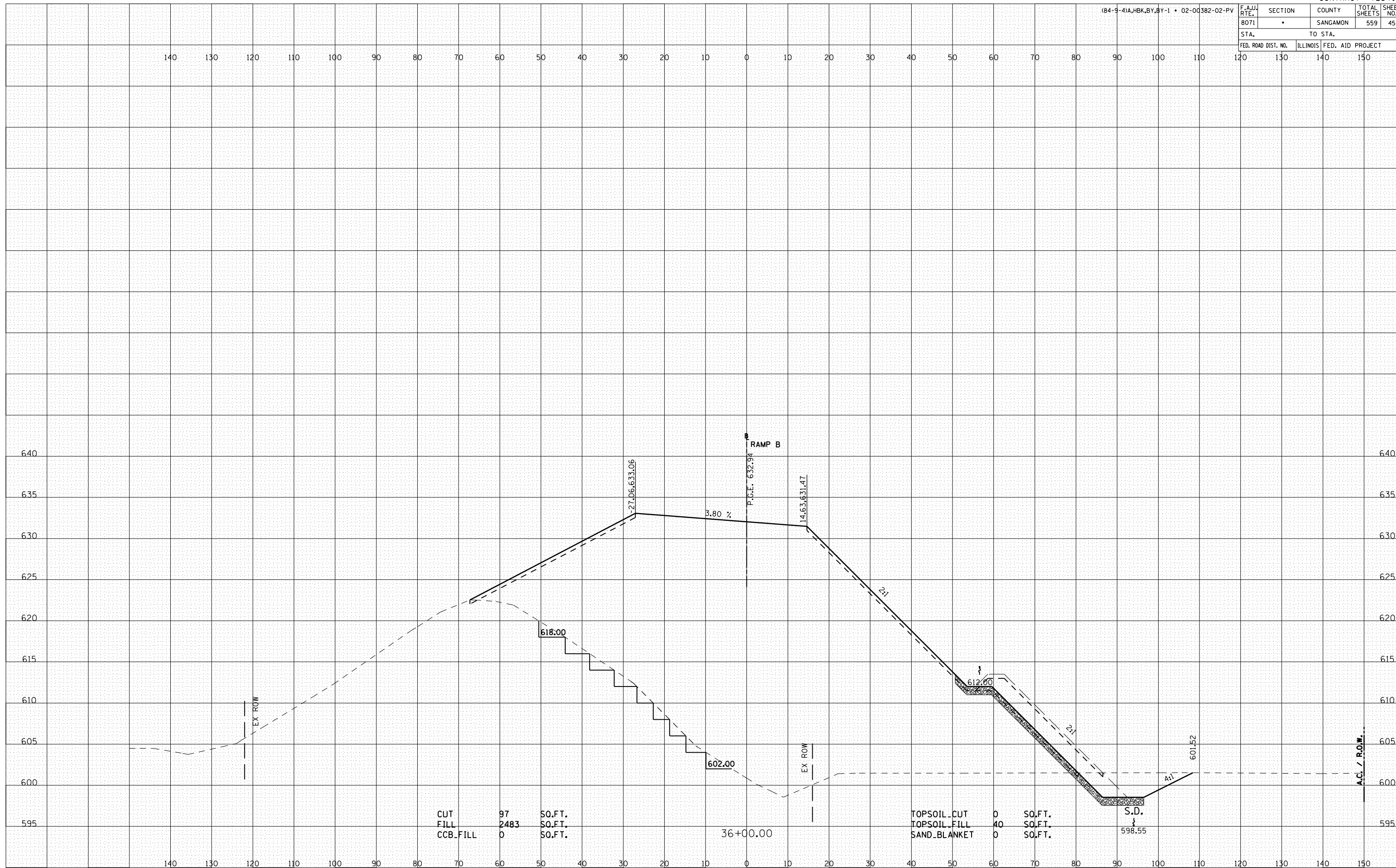


(84-9-4)A,HBK,BY,BY-1 • 02-00382-02-PV

F.A.U. RTE. 8071	SECTION •	COUNTY SANGAMON	TOTAL SHEETS 559	SHEET NO. 458
STA. 120		TO STA. 150		
FED. ROAD DIST. NO.		ILLINOIS	FED. AID PROJECT	

BY	DATE
FINAL SURVEY	SURVEYED
NOTE BOOK	PLOTTED
NO.	AREAS
	CHECKED

BY	DATE
ORIGINAL SURVEY	SURVEYED
NOTE BOOK	PLOTTED
NO.	AREAS
	CHECKED



(84-9-4)A,HBK,BY,BY-1 • 02-00382-02-PV	F.A.U. RTE. 8071	SECTION •	COUNTY SANGAMON	TOTAL SHEETS 559	SHEET NO. 459
	STA.	TO STA.			
	FED. ROAD DIST. NO.	ILLINOIS	FED. AID PROJECT		

BY	DATE
FINAL SURVEY	SURVEYED
NOTE BOOK	PLOTTED
NO.	AREAS
	CHECKED

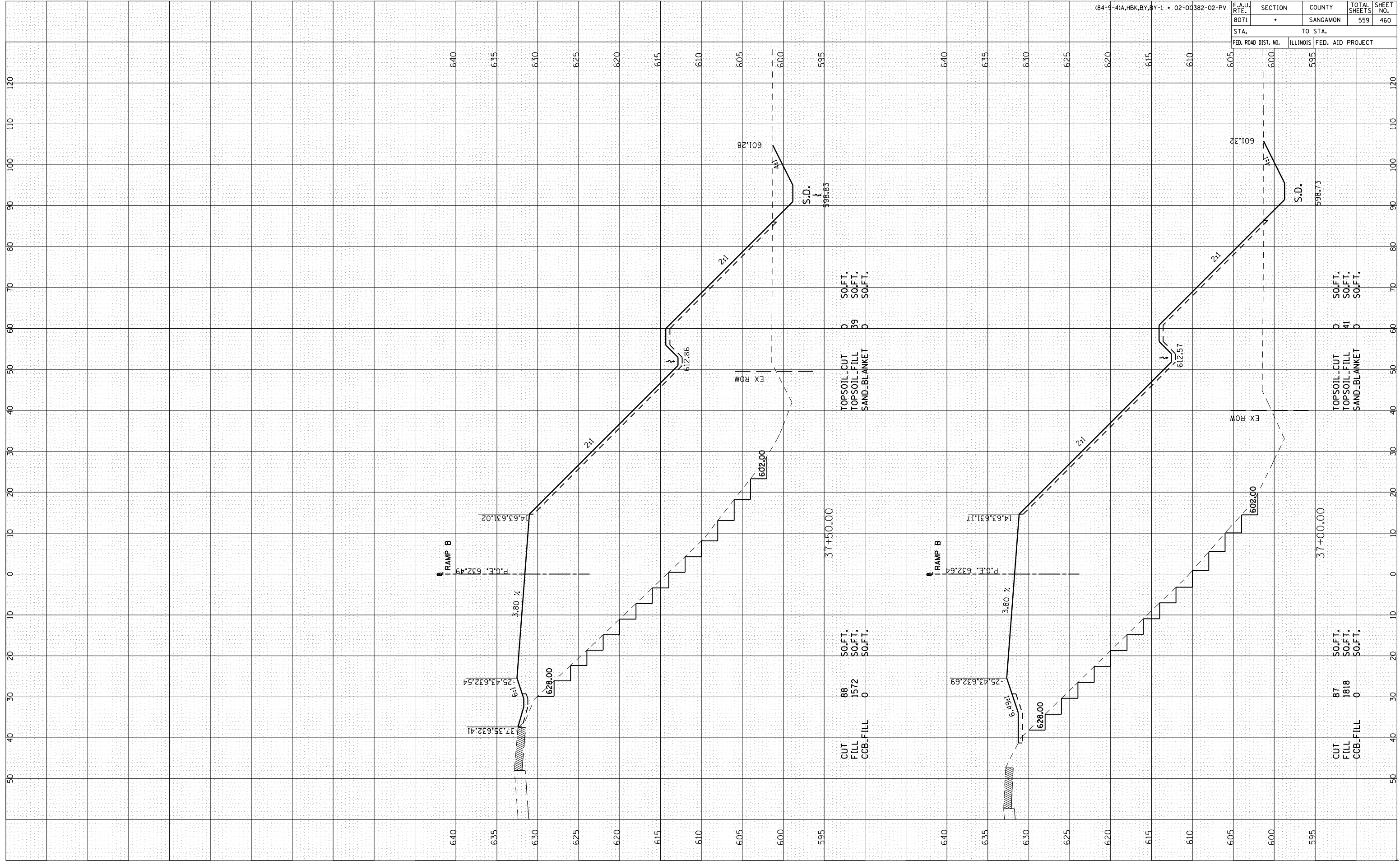
BY	DATE
ORIGINAL SURVEY	SURVEYED
NOTE BOOK	PLOTTED
NO.	AREAS
	CHECKED



F.A.U. RTE.	SECTION	COUNTY	TOTAL SHEETS	SHEET NO.
8071		SANGAMON	559	460
STA. TO STA.		ILLINOIS FED. AID PROJECT		
FED. ROAD DIST. NO.				

BY	DATE
FINAL SURVEY	SURVEYED
NOTE BOOK	PLOTTED
NO.	AREAS
	CHECKED

BY	DATE
ORIGINAL SURVEY	SURVEYED
NOTE BOOK	PLOTTED
NO.	AREAS
	CHECKED

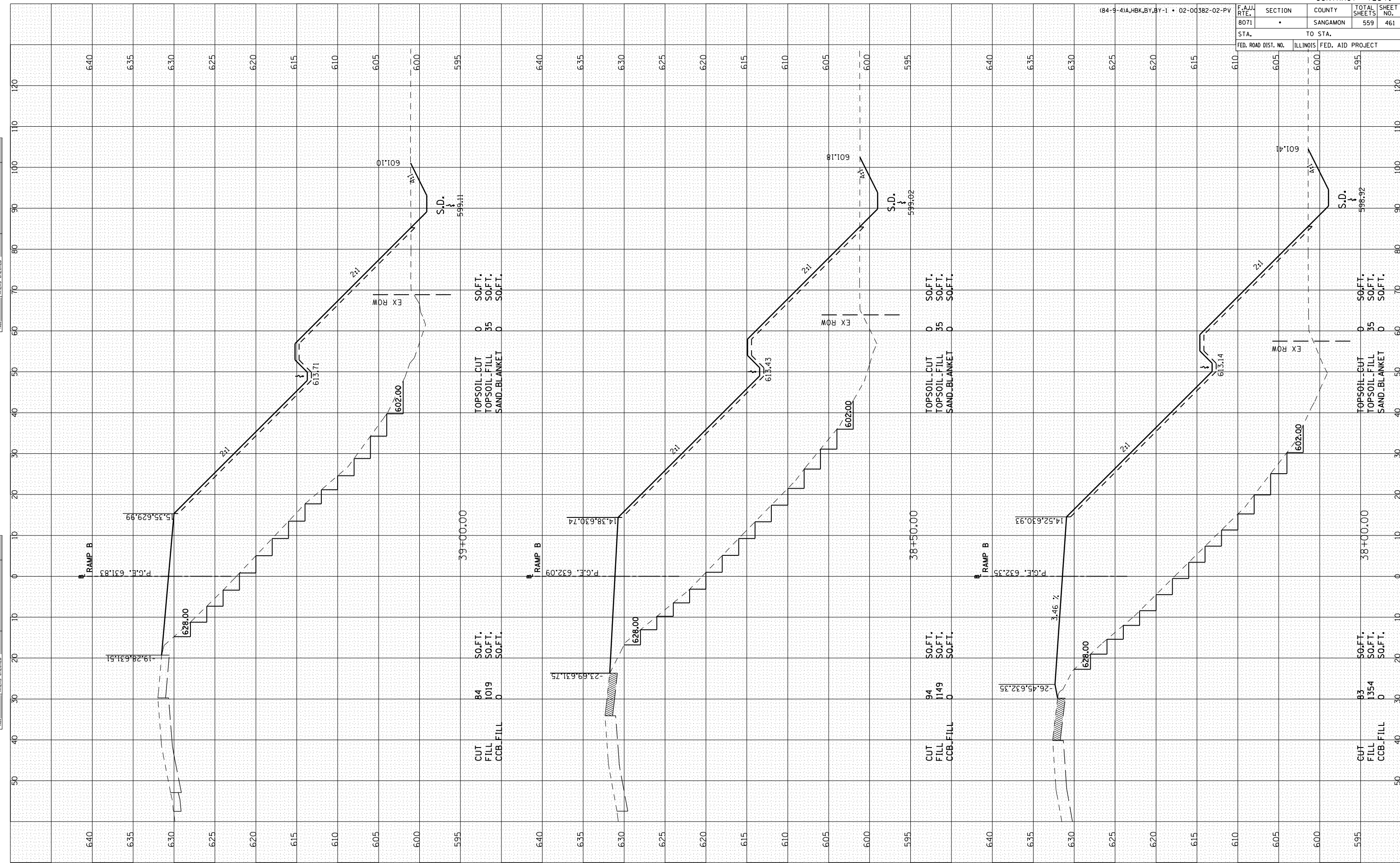


RAMP B-25

F.A.U. RTE.	SECTION	COUNTY	TOTAL SHEETS	SHEET NO.
8071	*	SANGAMON	559	461
STA. TO STA.				
FED. ROAD DIST. NO.	ILLINOIS FED. AID PROJECT			

BY	DATE

BY	DATE

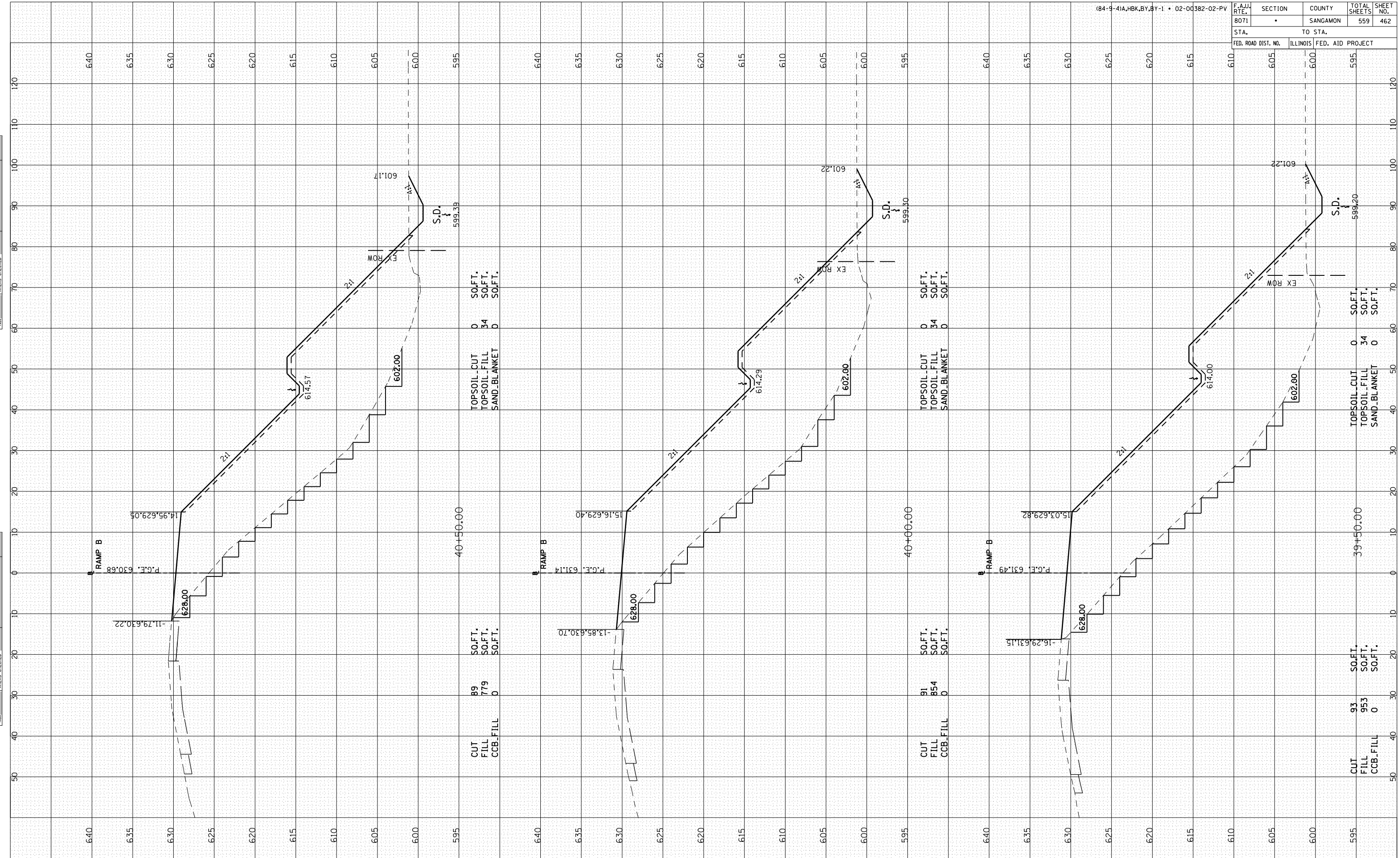


F.A.U. RTE. 8071	SECTION •	COUNTY SANGAMON	TOTAL SHEETS 559	SHEET NO. 462
STA. 610		TO STA. 600		
FED. ROAD DIST. NO.	ILLINOIS FED. AID PROJECT			

(84-9-4)A,HBK,BY,BY-1 • 02-00382-02-PV

BY	DATE

BY	DATE

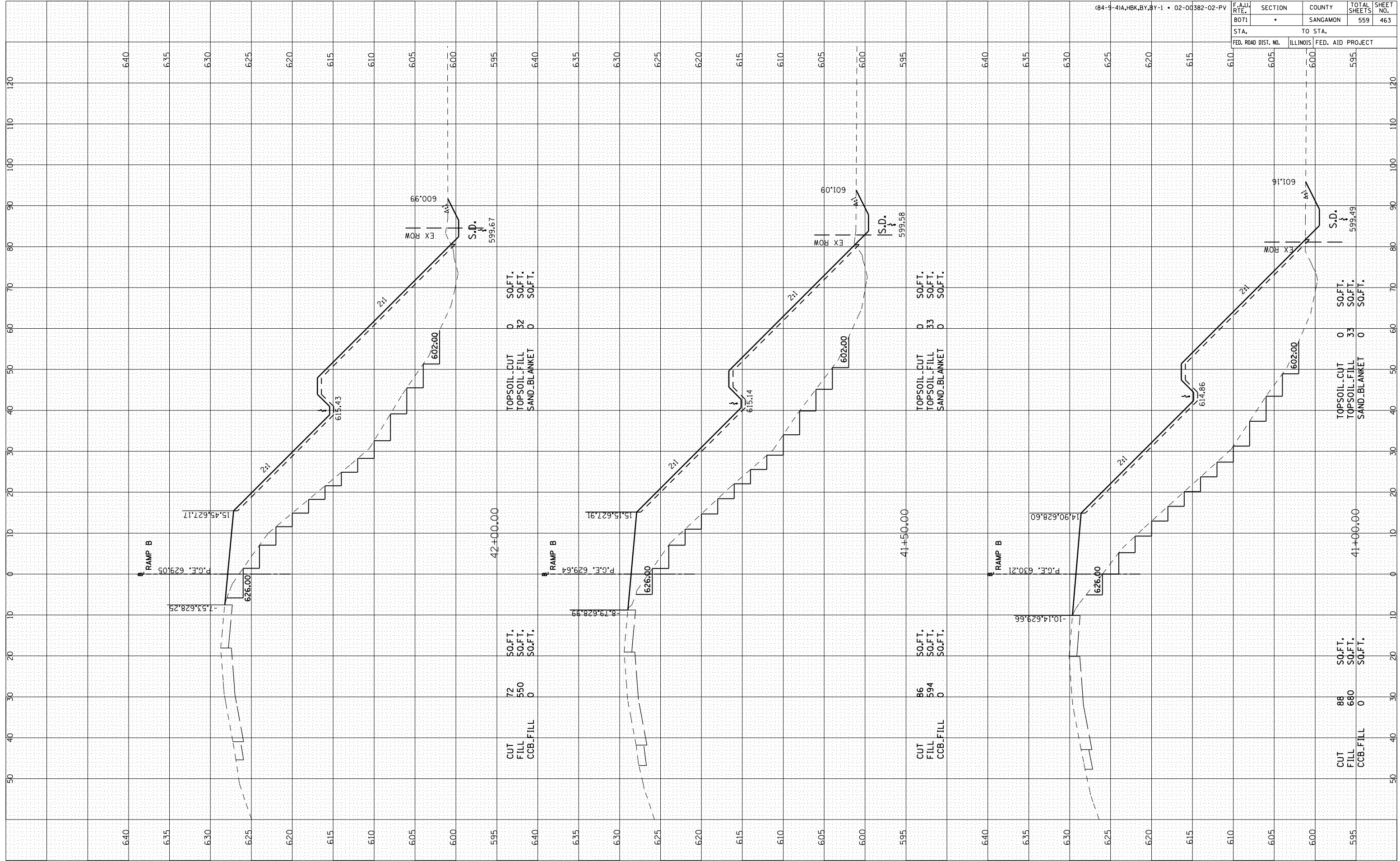


RAMP B-27

F.A.U. RTE.	SECTION	COUNTY	TOTAL SHEETS	SHEET NO.
8071	•	SANGAMON	559	463
STA.	TO STA.			
FED. ROAD DIST. NO.	ILLINOIS	FED. AID	PROJECT	

BY	DATE

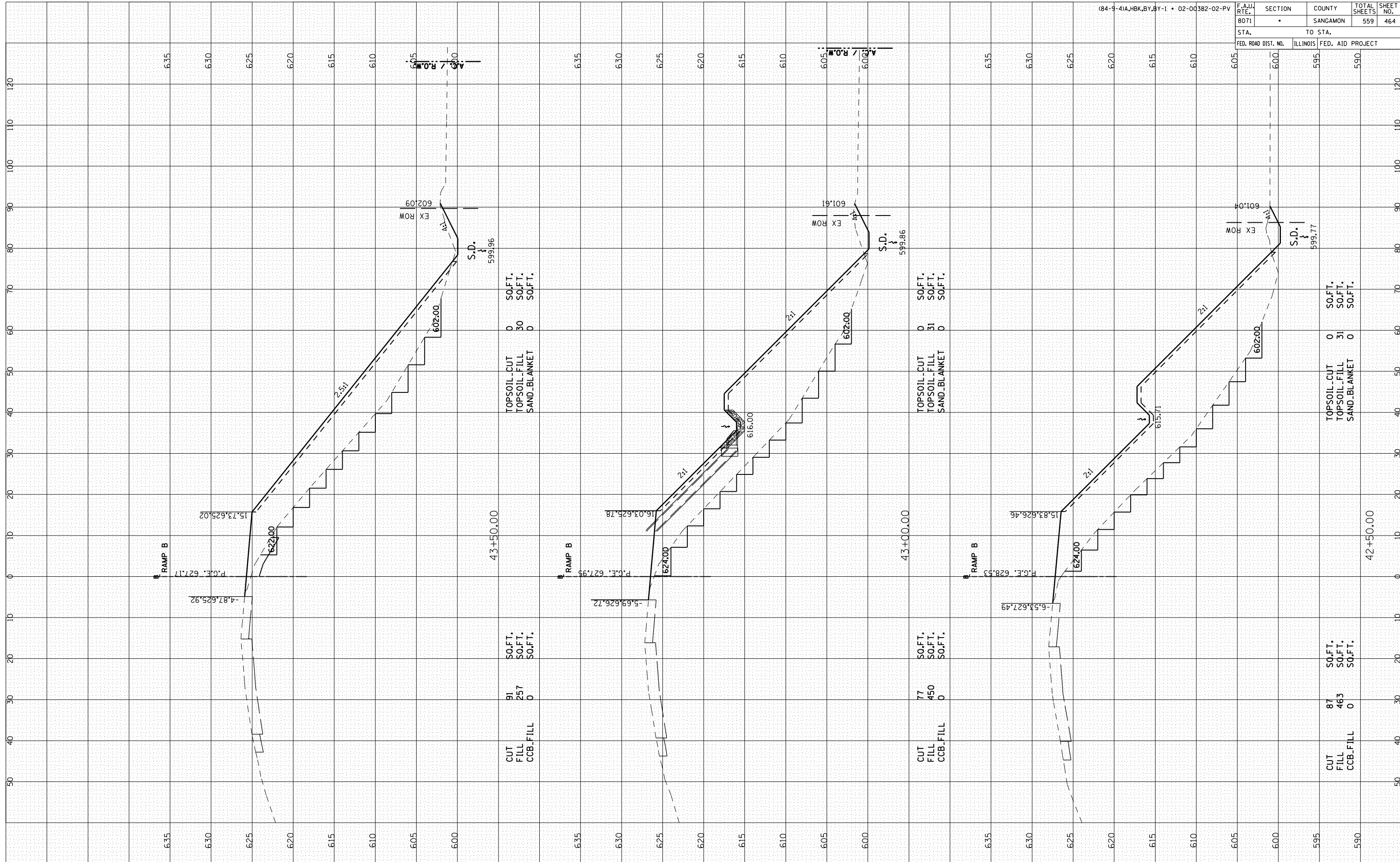
BY	DATE



F.A.U. RTE.	SECTION	COUNTY	TOTAL SHEETS	SHEET NO.
8071	•	SANGAMON	559	464
STA.	TO STA.			
FED. ROAD DIST. NO.	ILLINOIS FED. AID PROJECT			

BY	DATE

BY	DATE

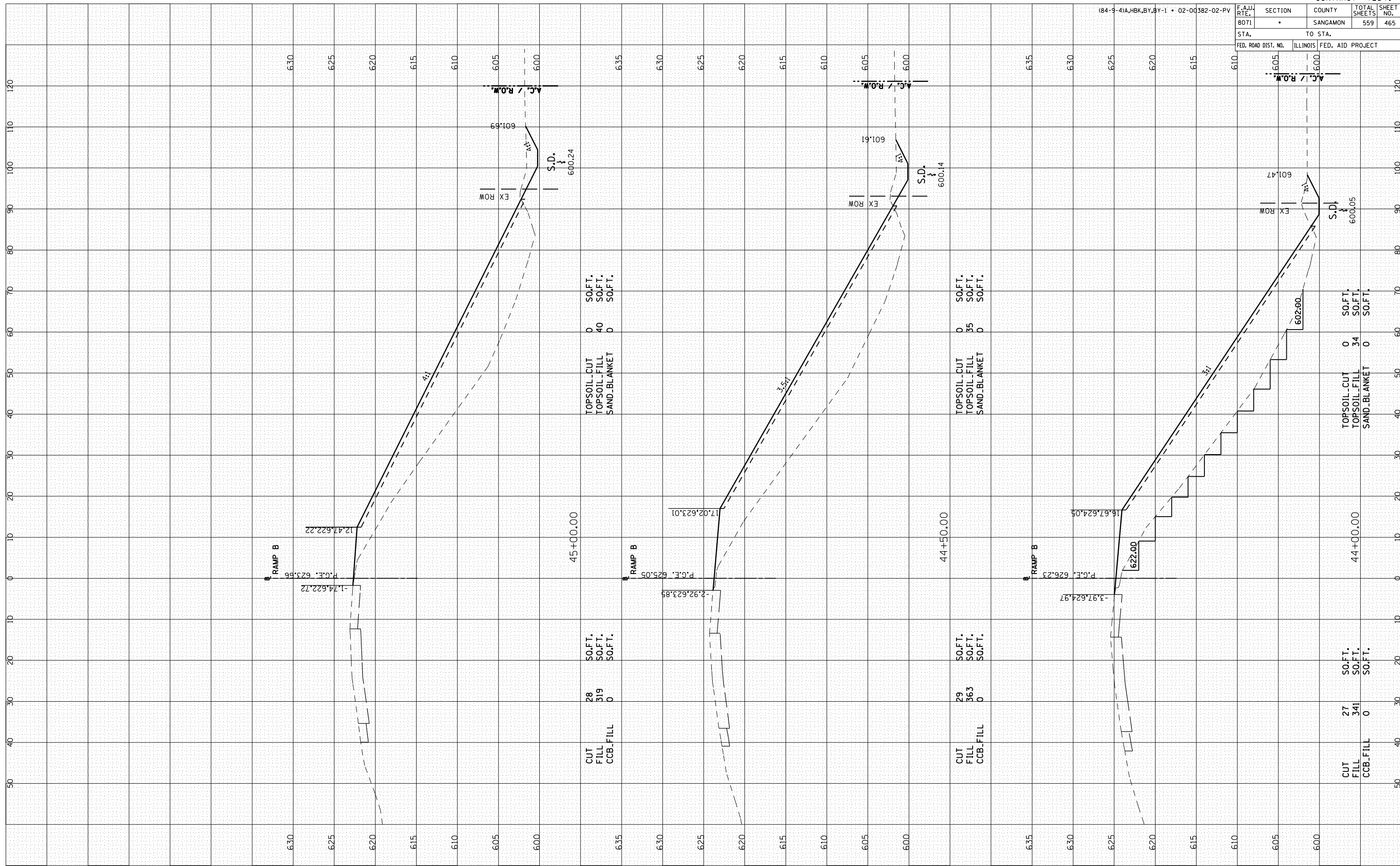


RAMP B-29

F.A.U. RTE. 8071	SECTION •	COUNTY SANGAMON	TOTAL SHEETS 559	SHEET NO. 465
STA. 610		TO STA. 600		
FED. ROAD DIST. NO.		ILLINOIS FED. AID PROJECT		

BY	DATE
FINAL SURVEY	SURVEYED
NOTE BOOK NO.	PLOTTED
	AREAS
	CHECKED

BY	DATE
ORIGINAL SURVEY	SURVEYED
NOTE BOOK NO.	PLOTTED
	AREAS
	CHECKED

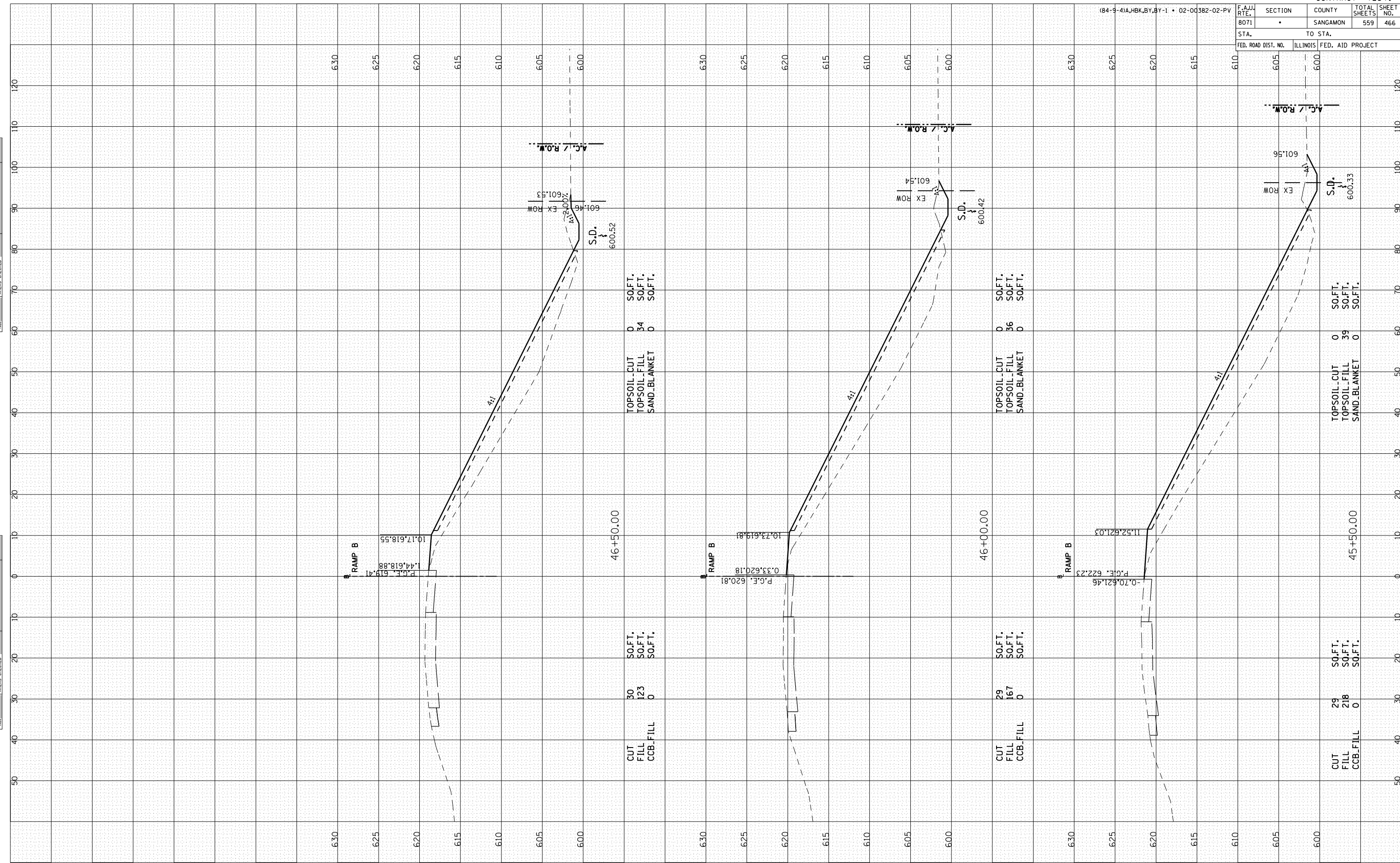


RAMP B-30

F.A.U. RTE.	SECTION	COUNTY	TOTAL SHEETS	SHEET NO.
8071	•	SANGAMON	559	466
STA.	TO STA.			
FED. ROAD DIST. NO.	ILLINOIS	FED. AID	PROJECT	

FINAL SURVEY	SURVEYED	BY	DATE
NOTE BOOK	PLOTTED		
NO.	AREAS		
	CHECKED		

ORIGINAL SURVEY	SURVEYED	BY	DATE
NOTE BOOK	PLOTTED		
NO.	AREAS		
	CHECKED		

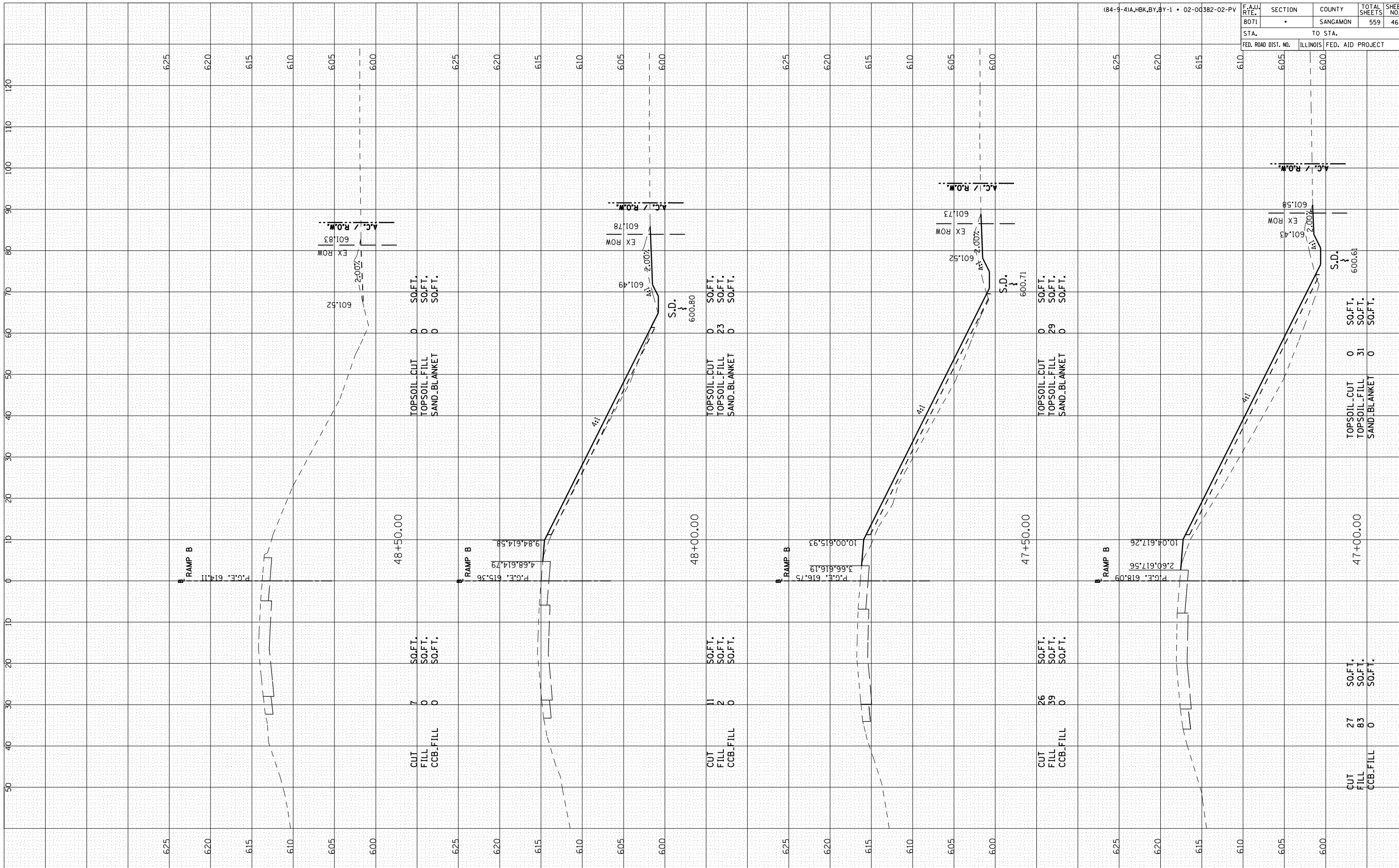


RAMP B-31

F.A.U. RTE. 8071	SECTION •	COUNTY SANGAMON	TOTAL SHEETS 559	SHEET NO. 467
STA. 610		TO STA. 600		
FED. ROAD DIST. NO.		ILLINOIS FED. AID PROJECT		

FINAL SURVEY	SURVEYED	DATE
NOTE BOOK	PLOTTED	
NO.	AREAS	
	CHECKED	
	AREAS	
	NO.	

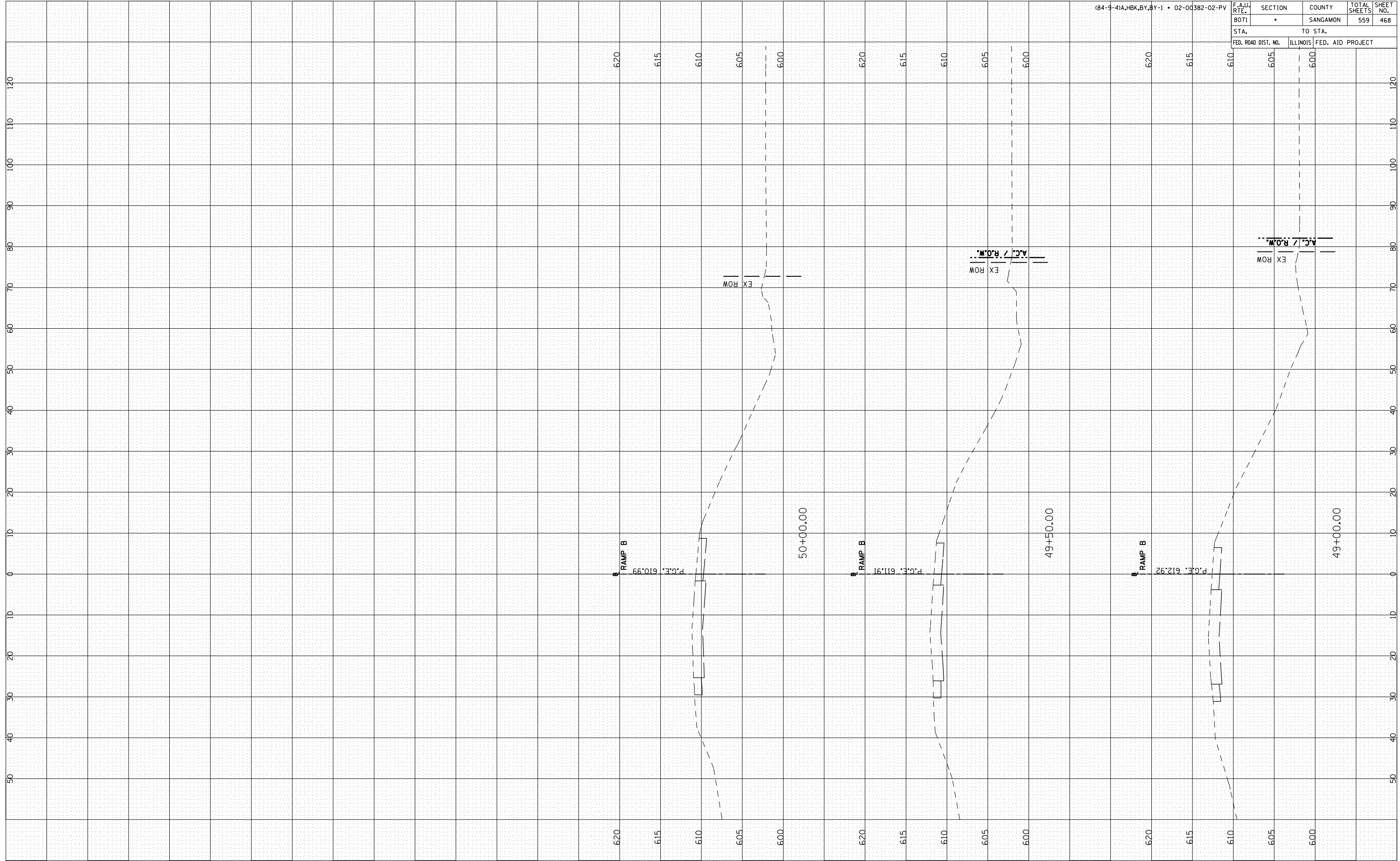
ORIGINAL SURVEY	SURVEYED	DATE
NOTE BOOK	PLOTTED	
NO.	AREAS	
	CHECKED	
	AREAS	
	NO.	



F.A.U. RTE.	SECTION	COUNTY	TOTAL SHEETS	SHEET NO.
8071	*	SANGAMON	559	468
STA.		TO STA.		
FED. ROAD DIST. NO.		ILLINOIS	FED. AID PROJECT	

BY	DATE

BY	DATE



(84-9-4)A,HBK,BY,BY-1 • 02-00382-02-PV

F.A.U. RTE.	SECTION	COUNTY	TOTAL SHEETS	SHEET NO.
8071	*	SANGAMON	559	469

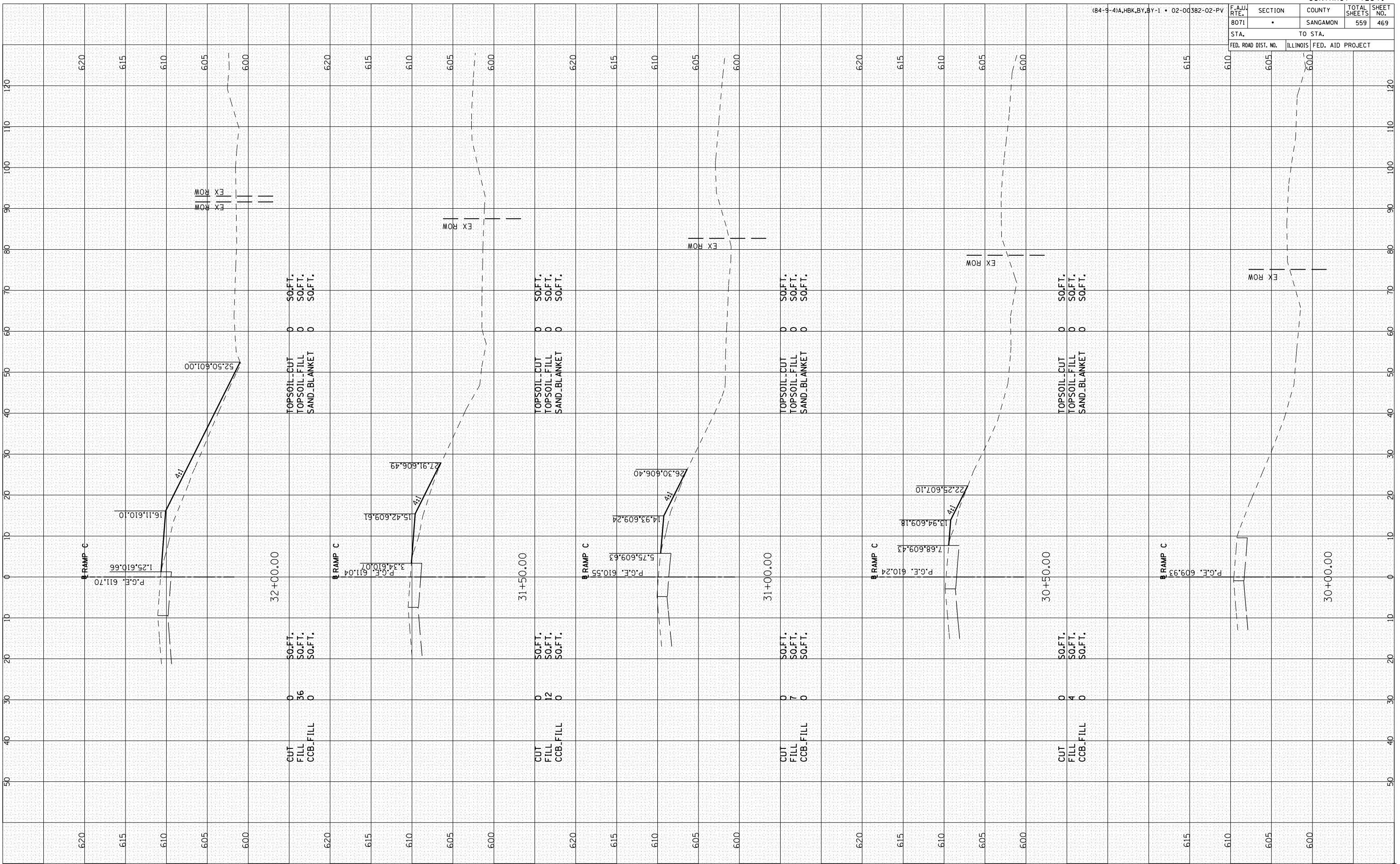
STA.	TO STA.	ILLINOIS	FED. AID PROJECT
610	605		

BY	DATE

NO.	AREAS CHECKED

BY	DATE

NO.	AREAS CHECKED

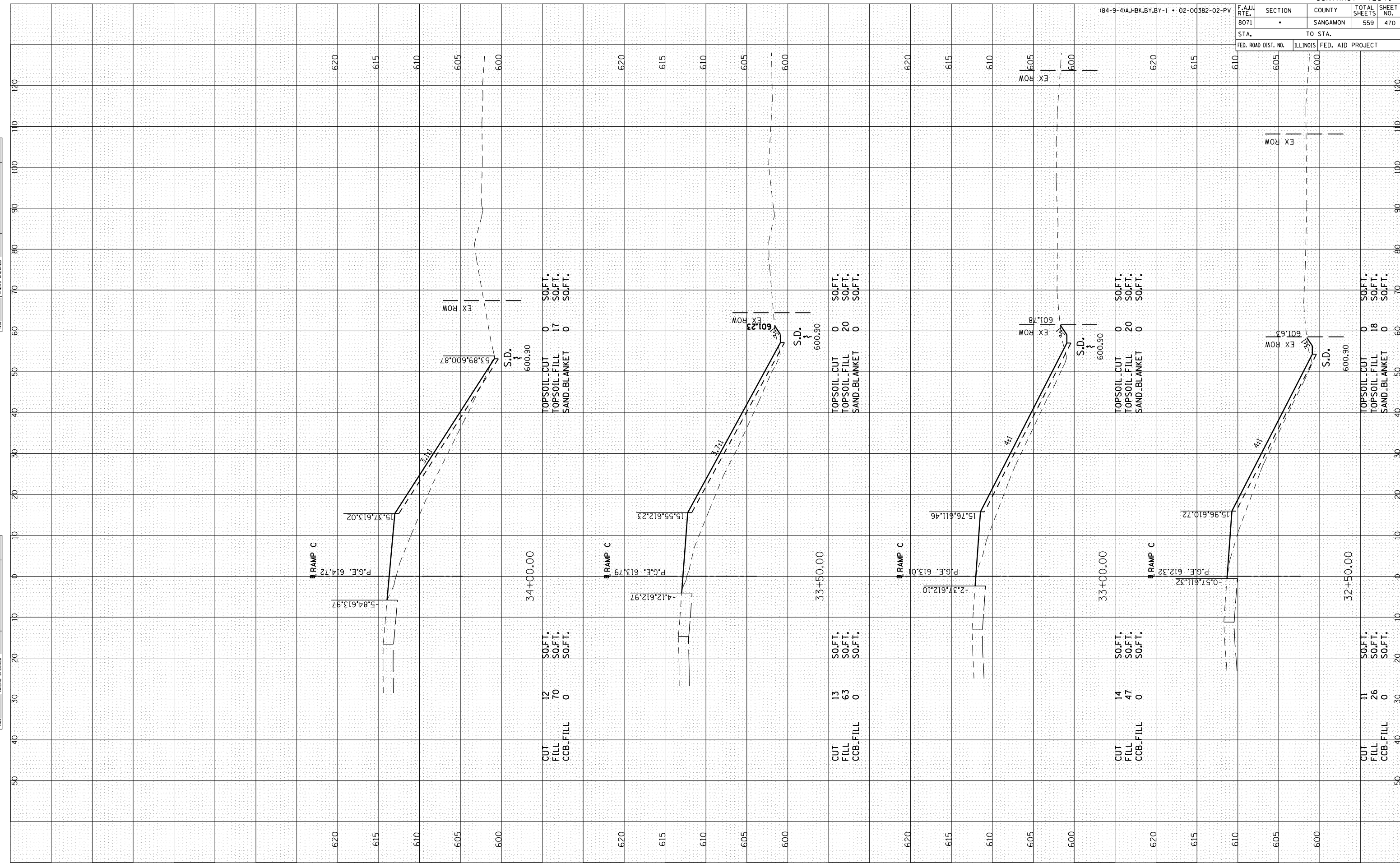


RAMP C-1

F.A.J.J. RTE.	SECTION	COUNTY	TOTAL SHEETS	SHEET NO.
8071	*	SANGAMON	559	470
STA.		TO STA.		
FED. ROAD DIST. NO.		ILLINOIS FED. AID PROJECT		

FINAL SURVEY	DATE
SURVEYED	
PLOTTED	
NOTE BOOK	
AREAS	
AREAS CHECKED	
NO.	

ORIGINAL SURVEY	DATE
SURVEYED	
PLOTTED	
NOTE BOOK	
AREAS	
AREAS CHECKED	
NO.	



RAMP C-2

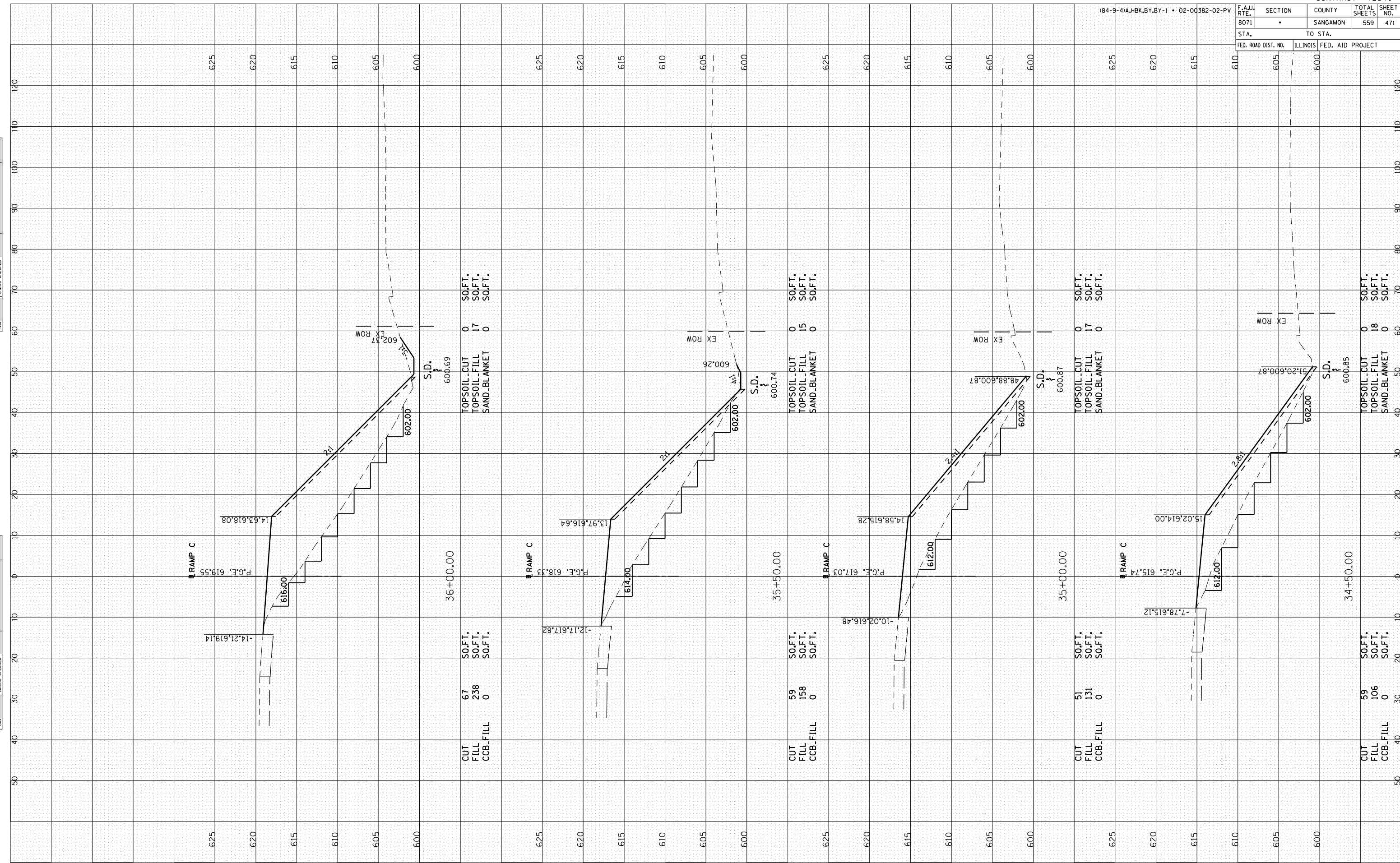
F.A.U. RTE.	SECTION	COUNTY	TOTAL SHEETS	SHEET NO.
8071	•	SANGAMON	559	471
STA. TO STA.		ILLINOIS FED. AID PROJECT		
FED. ROAD DIST. NO.		610 605 600		

NO.	AREAS CHECKED

NO.	AREAS CHECKED

BY	DATE

BY	DATE



TOPSOIL CUT 0 SO.FT.
 TOPSOIL FILL 17 SO.FT.
 SAND BLANKET 0 SO.FT.

TOPSOIL CUT 0 SO.FT.
 TOPSOIL FILL 15 SO.FT.
 SAND BLANKET 0 SO.FT.

TOPSOIL CUT 0 SO.FT.
 TOPSOIL FILL 17 SO.FT.
 SAND BLANKET 0 SO.FT.

TOPSOIL CUT 0 SO.FT.
 TOPSOIL FILL 18 SO.FT.
 SAND BLANKET 0 SO.FT.

CUT FILL CCB_FILL
 67 SO.FT.
 238 SO.FT.
 0 SO.FT.

CUT FILL CCB_FILL
 59 SO.FT.
 158 SO.FT.
 0 SO.FT.

CUT FILL CCB_FILL
 51 SO.FT.
 131 SO.FT.
 0 SO.FT.

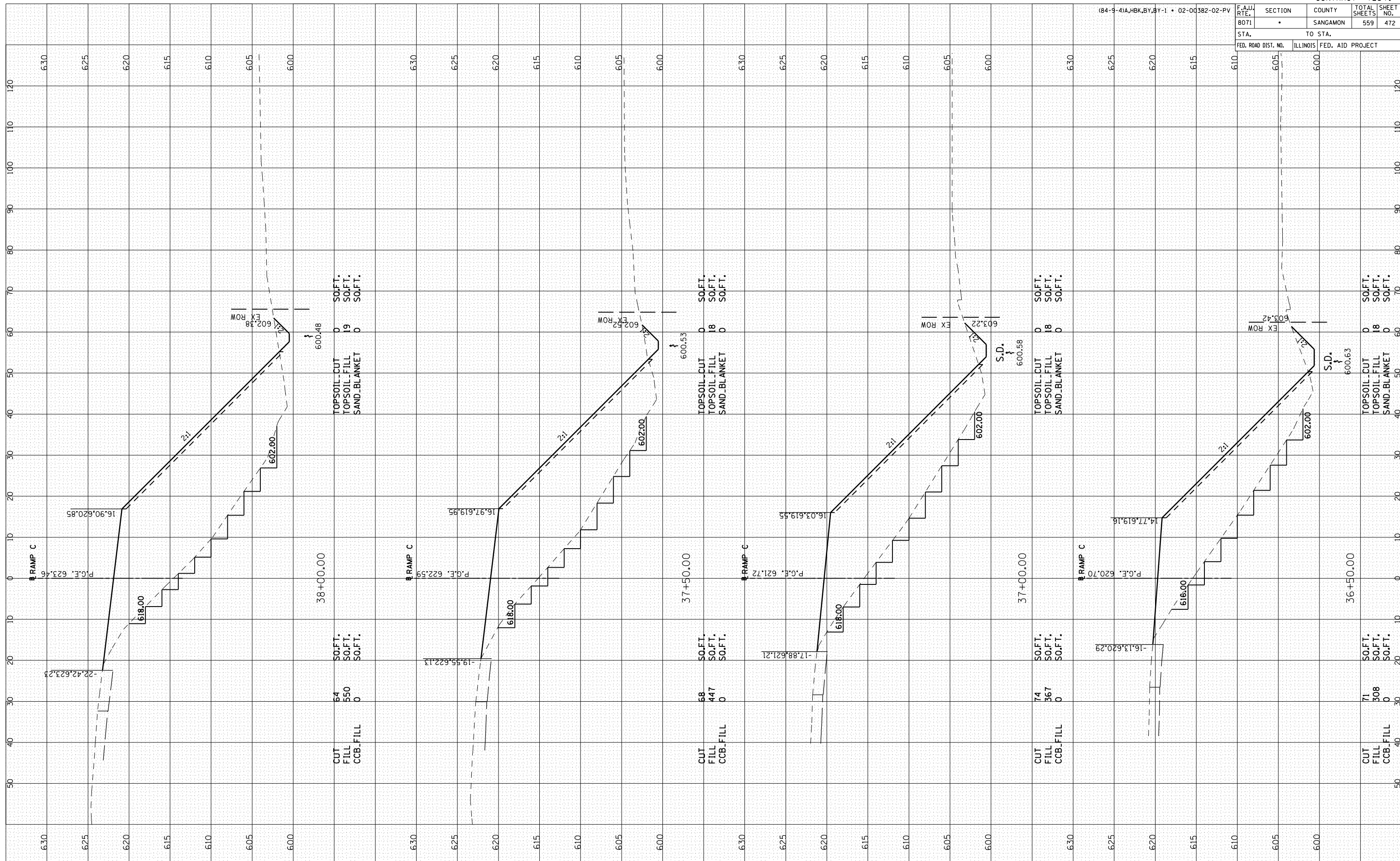
CUT FILL CCB_FILL
 59 SO.FT.
 106 SO.FT.
 0 SO.FT.

RAMP C-3

F.A.U. RTE.	SECTION	COUNTY	TOTAL SHEETS	SHEET NO.
8071		SANGAMON	559	472
STA. 610 TO STA. 600		ILLINOIS FED. AID PROJECT		

BY	DATE

BY	DATE

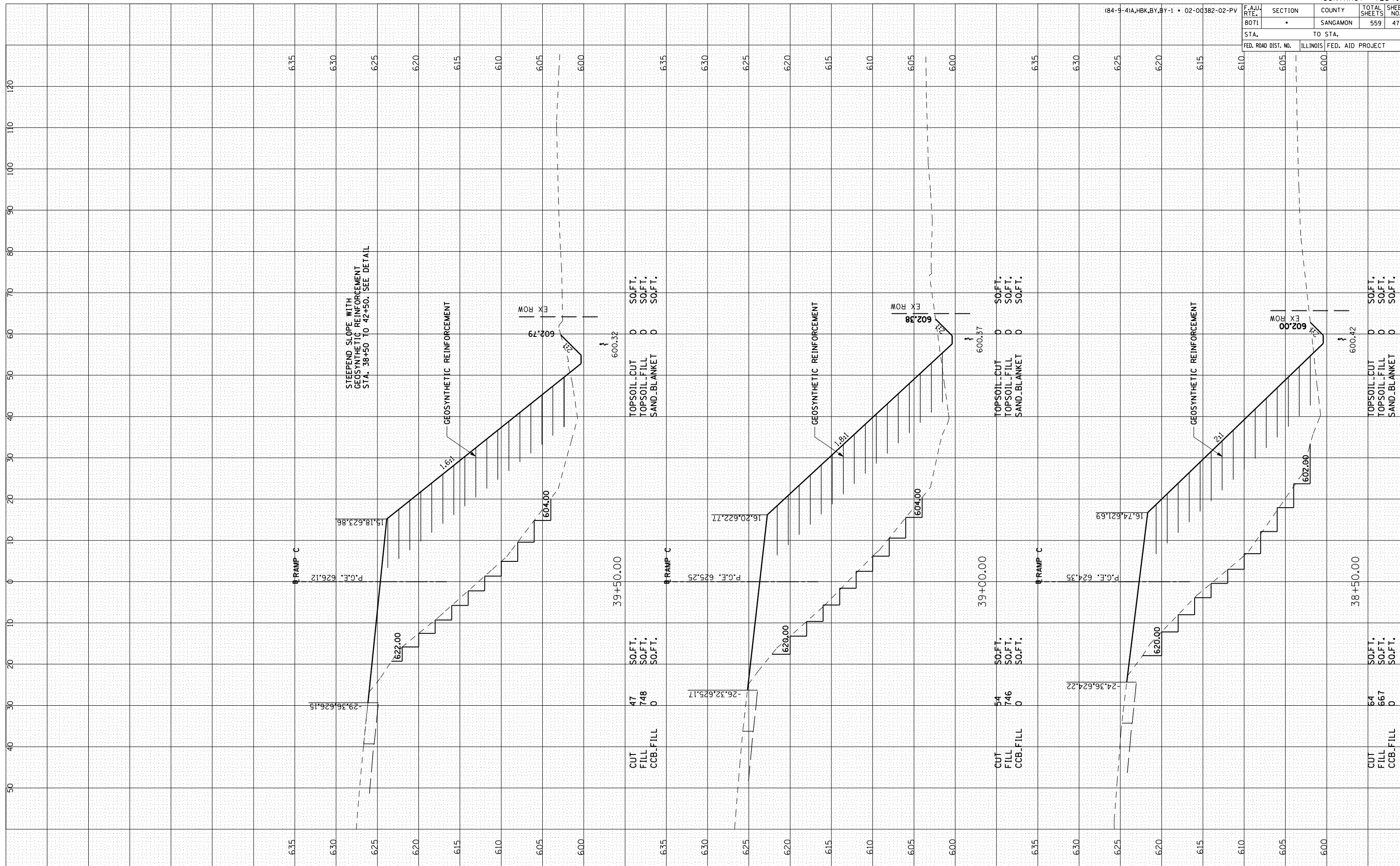


RAMP C-4

F.A.U. RTE. 8071	SECTION •	COUNTY SANGAMON	TOTAL SHEETS 559	SHEET NO. 473
STA. 610		TO STA. 600		
FED. ROAD DIST. NO.		ILLINOIS FED. AID PROJECT		

FINAL SURVEY	SURVEYED	BY	DATE
NOTE BOOK	PLOTTED		
NO.	AREAS		
	CHECKED		

ORIGINAL SURVEY	SURVEYED	BY	DATE
NOTE BOOK	PLOTTED		
NO.	AREAS		
	CHECKED		

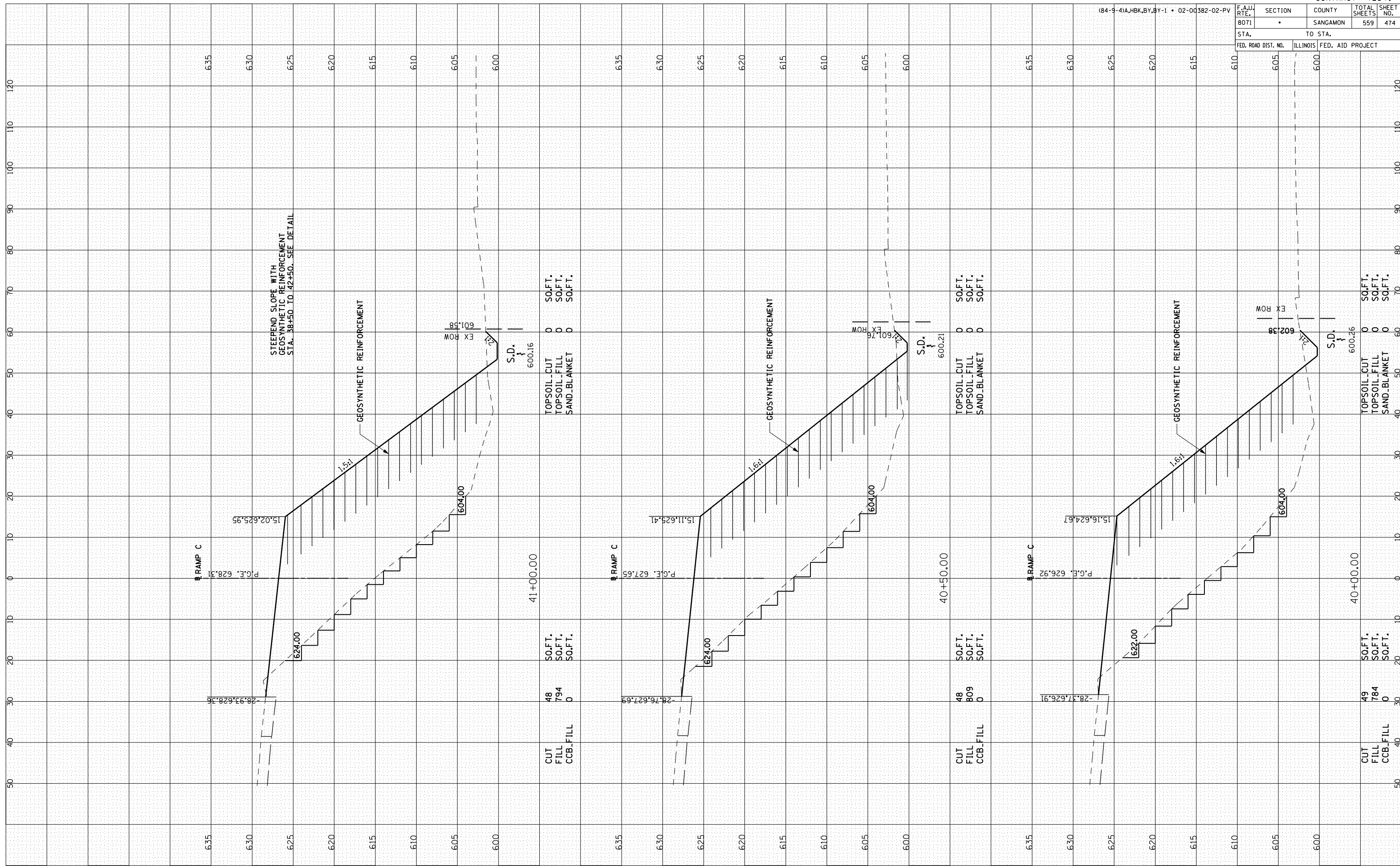


RAMP C-5

F.A.U. RTE. 8071	SECTION *	COUNTY SANGAMON	TOTAL SHEETS 559	SHEET NO. 474
STA. 610 TO STA. 600		ILLINOIS FED. AID PROJECT		

BY	DATE
FINAL SURVEY	SURVEYED
NOTE BOOK	PLOTTED
NO.	AREAS CHECKED

BY	DATE
ORIGINAL SURVEY	SURVEYED
NOTE BOOK	PLOTTED
NO.	AREAS CHECKED

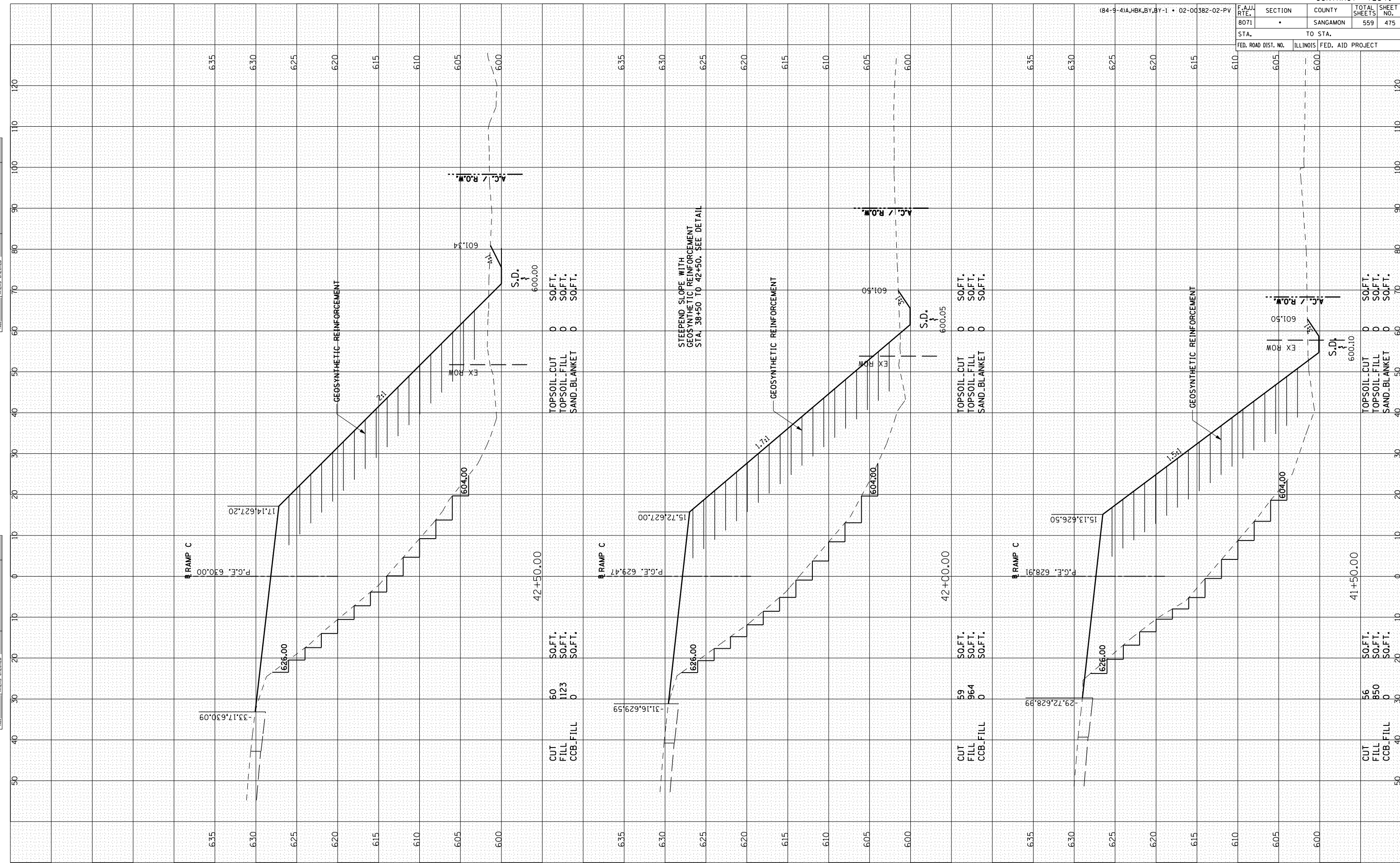


RAMP C-6

F.A.U. RTE.	SECTION	COUNTY	TOTAL SHEETS	SHEET NO.
8071	•	SANGAMON	559	475
STA. 8071		TO STA.		
FED. ROAD DIST. NO.	ILLINOIS	FED. AID PROJECT		

BY	DATE
FINAL SURVEY	SURVEYED
NOTE BOOK	PLOTTED
NO.	AREAS
	CHECKED

BY	DATE
ORIGINAL SURVEY	SURVEYED
NOTE BOOK	PLOTTED
NO.	AREAS
	CHECKED

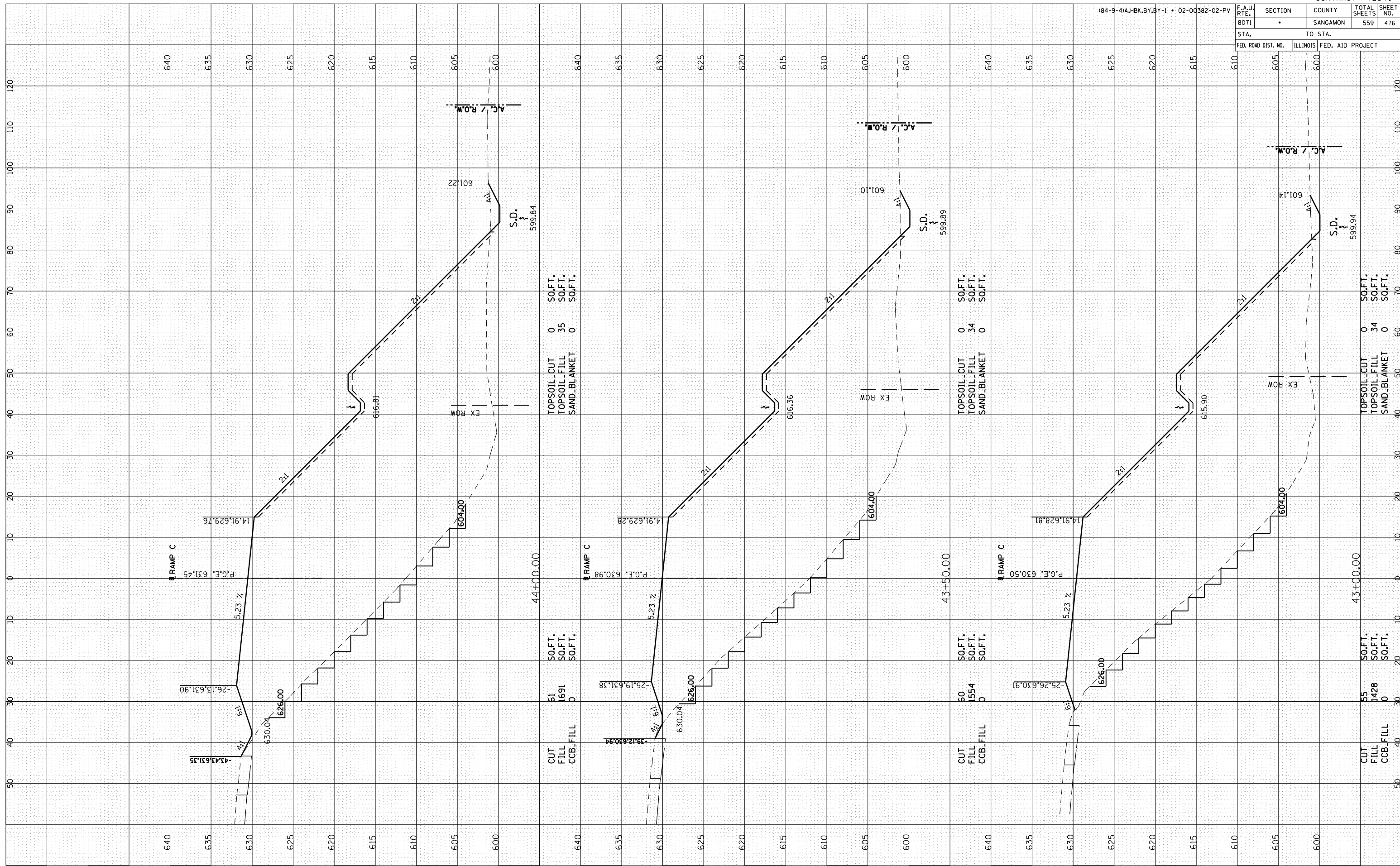


RAMP C-7

F.A.U. RTE.	SECTION	COUNTY	TOTAL SHEETS	SHEET NO.
8071	*	SANGAMON	559	476
STA.	TO STA.			
FED. ROAD DIST. NO.	ILLINOIS FED. AID PROJECT			

BY	DATE
FINAL SURVEYED	
SURVEY PLOTTED	
NOTE BOOK	
AREAS	
AREAS CHECKED	
NO.	

BY	DATE
ORIGINAL SURVEYED	
SURVEY PLOTTED	
NOTE BOOK	
AREAS	
AREAS CHECKED	
NO.	



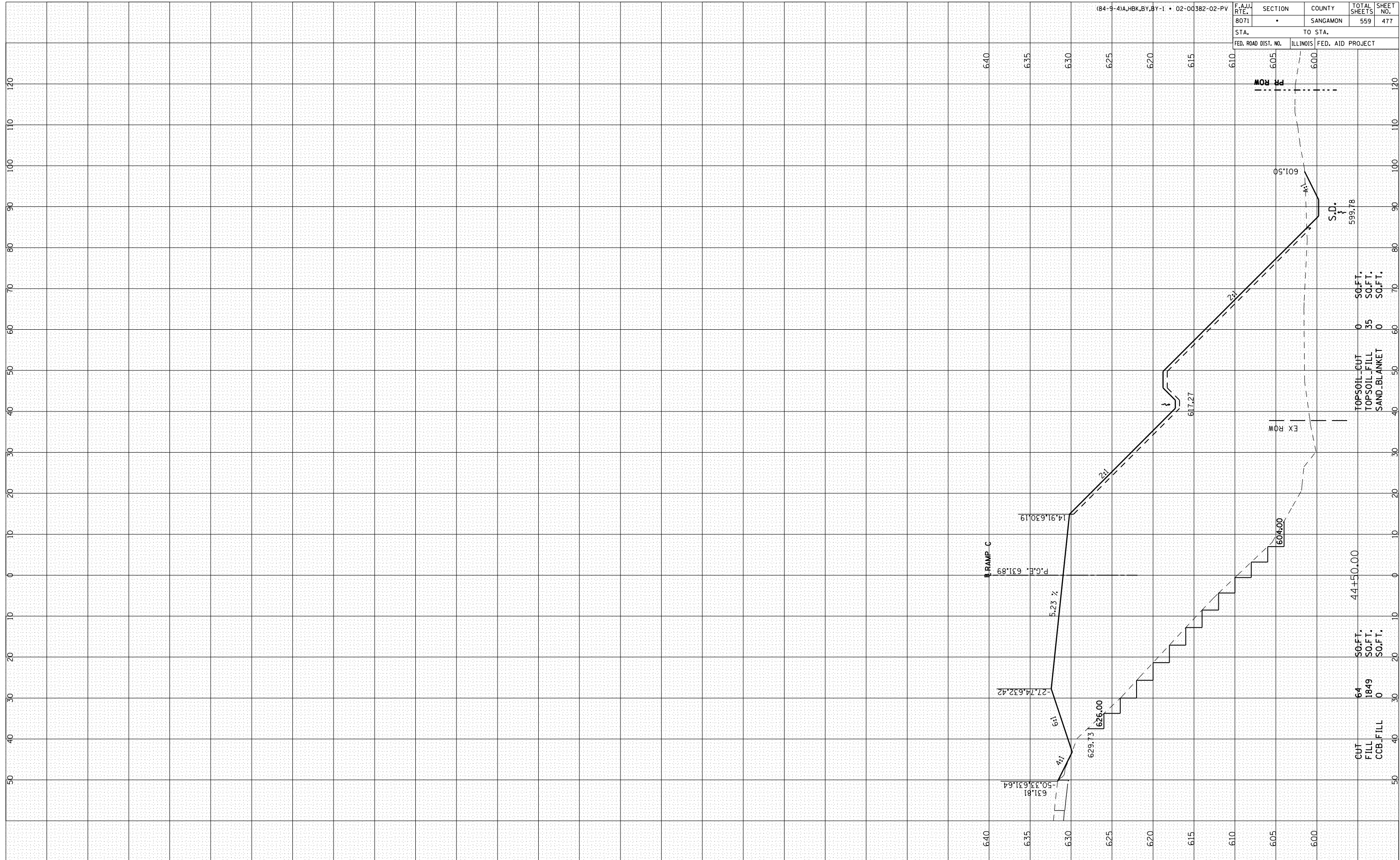
RAMP C-8

F.A.U. RTE. 8071	SECTION •	COUNTY SANGAMON	TOTAL SHEETS 559	SHEET NO. 477
STA. 610		TO STA. 600		
FED. ROAD DIST. NO.		ILLINOIS FED. AID PROJECT		

(84-9-4)A,HBK,BY,BY-1 • 02-00382-02-PV

BY	DATE

BY	DATE



TOPSOIL-CUT	0	56.FT.
TOPSOIL-FILL	35	50.FT.
SAND-BLANKET	0	50.FT.
CUT	64	50.FT.
FILL	1849	50.FT.
CCB_FILL	0	50.FT.
	44+50.00	

RAMP C-9

(84-9-4)A,HBK,BY,BY-1 • 02-00382-02-PV

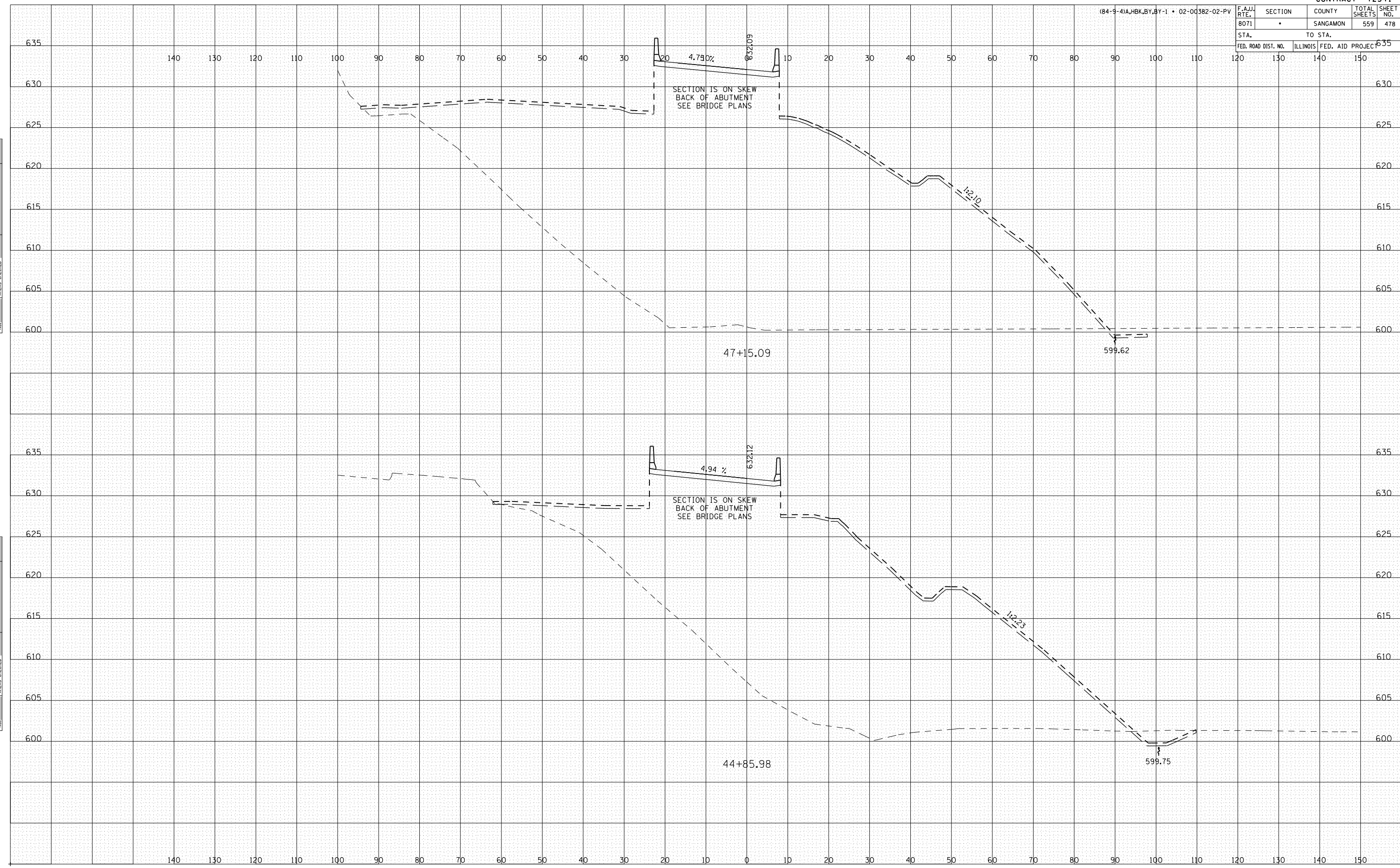
F.A.U. RTE.	SECTION	COUNTY	TOTAL SHEETS	SHEET NO.
8071	*	SANGAMON	559	478
STA. 120 TO STA. 150			ILLINOIS FED. AID PROJECT 635	

BY	DATE

FINAL SURVEY	SURVEYED	PLOTTED	DATE	NO.

BY	DATE

ORIGINAL SURVEY	SURVEYED	PLOTTED	DATE	NO.



RAMP C-10

(84-9-4)A, HBK, BY, BY-1 • 02-00382-02-PV

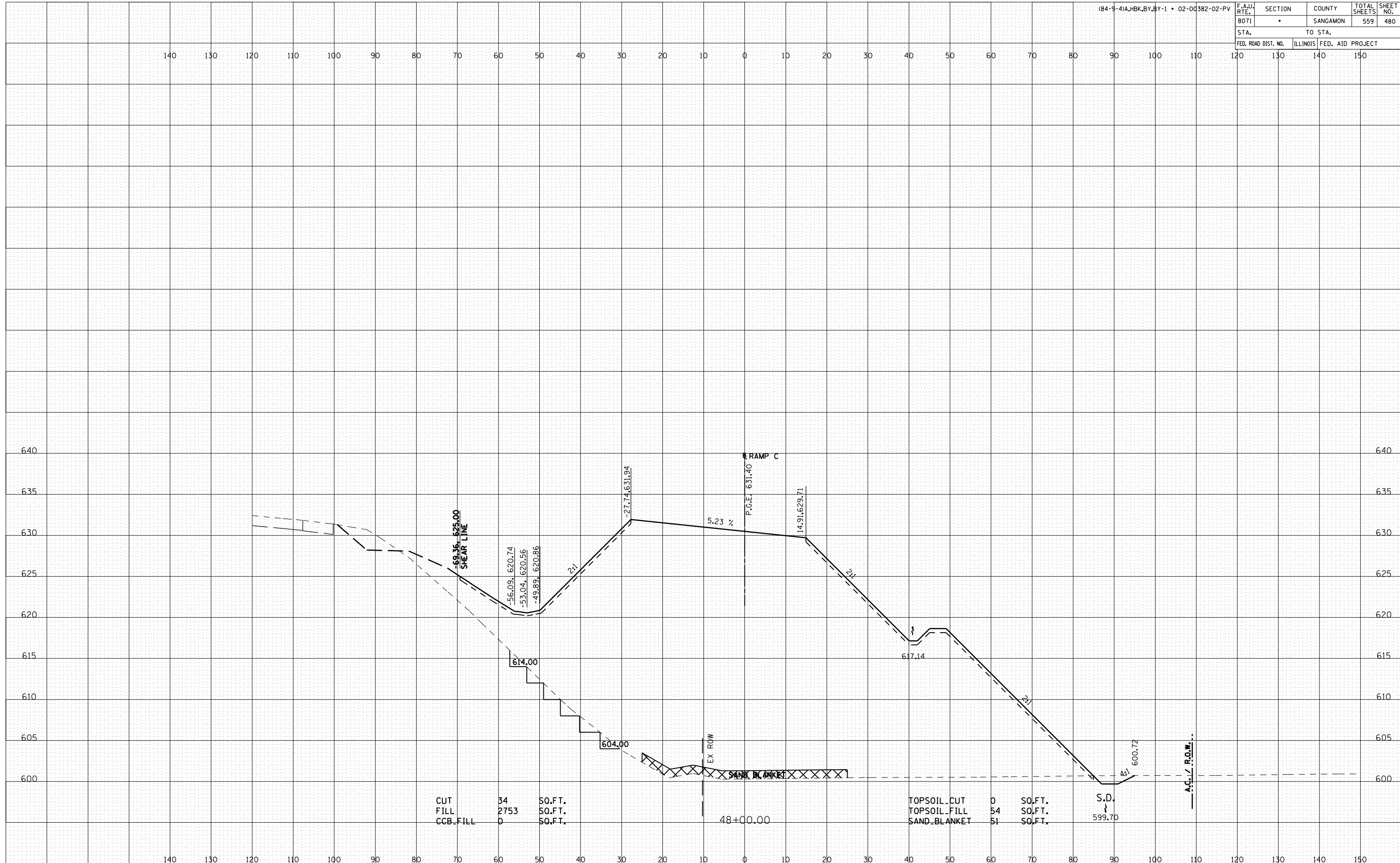
F.A.U. RTE.	SECTION	COUNTY	TOTAL SHEETS	SHEET NO.
8071	•	SANGAMON	559	480
STA.			TO STA.	
FED. ROAD DIST. NO.	ILLINOIS	FED. AID PROJECT		

BY	DATE

NO.	AREAS CHECKED

BY	DATE

NO.	AREAS CHECKED



RAMP C-12

(84-9-4)A,HBK,BY,BY-1 • 02-00382-02-PV

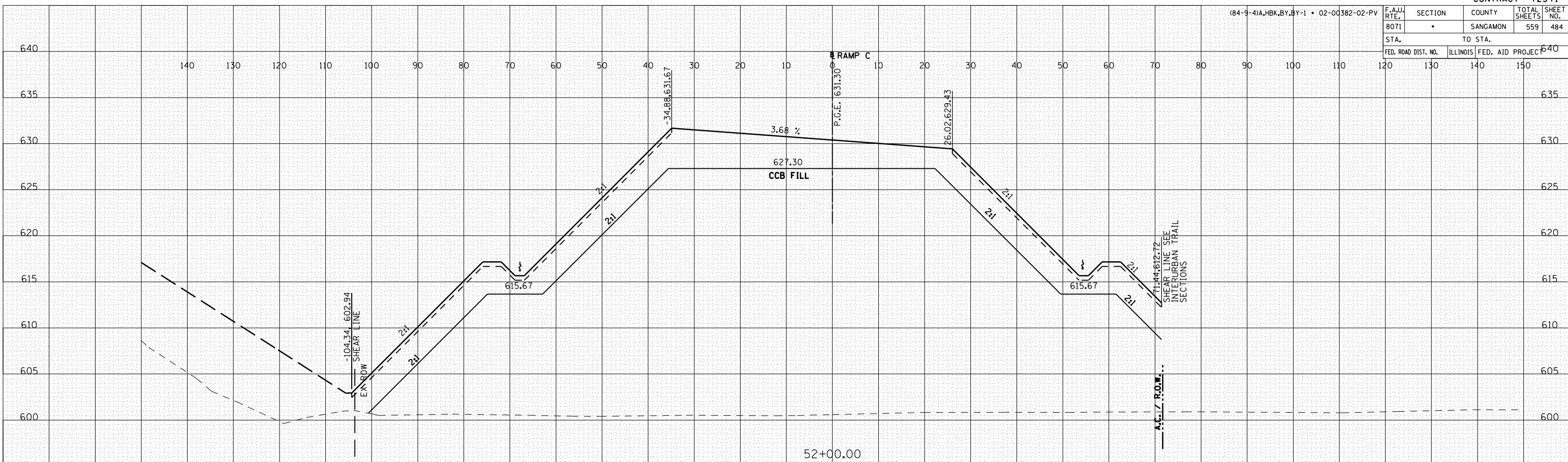
F.A.U. RTE.	SECTION	COUNTY	TOTAL SHEETS	SHEET NO.
8071	*	SANGAMON	559	484
STA.		TO STA.		
FED. ROAD DIST. NO.		ILLINOIS	FED. AID PROJECT	640

BY	DATE

NO.	AREAS CHECKED

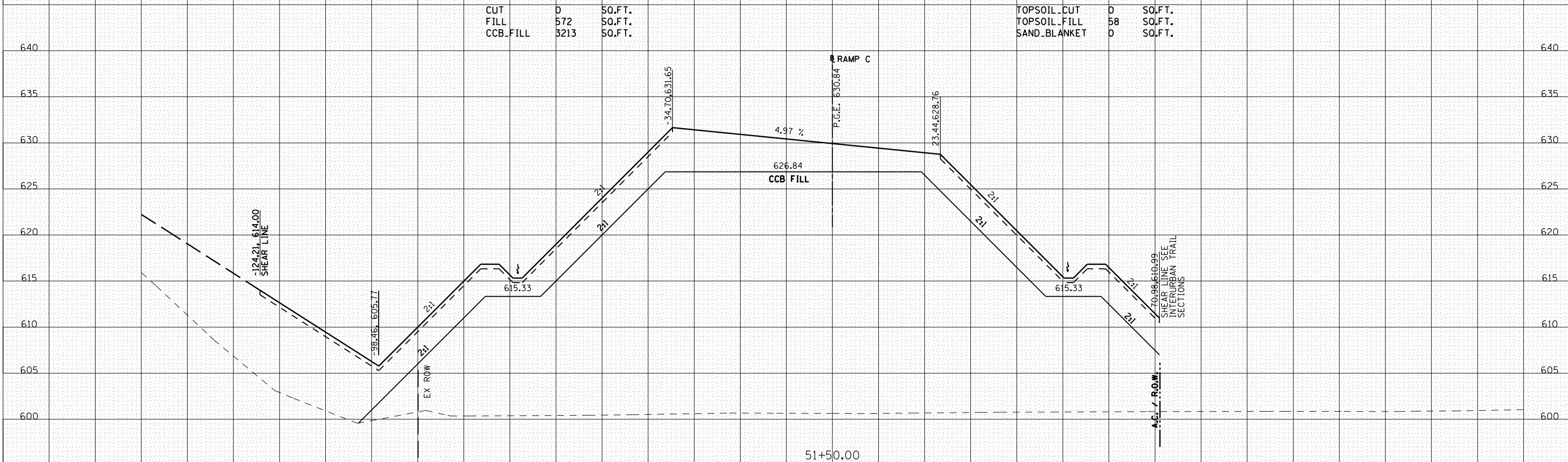
BY	DATE

NO.	AREAS CHECKED



	0	SO.FT.
CUT	0	SO.FT.
FILL	572	SO.FT.
CCB_FILL	3213	SO.FT.

	0	SO.FT.
TOPSOIL_CUT	0	SO.FT.
TOPSOIL_FILL	58	SO.FT.
SAND_BLANKET	0	SO.FT.



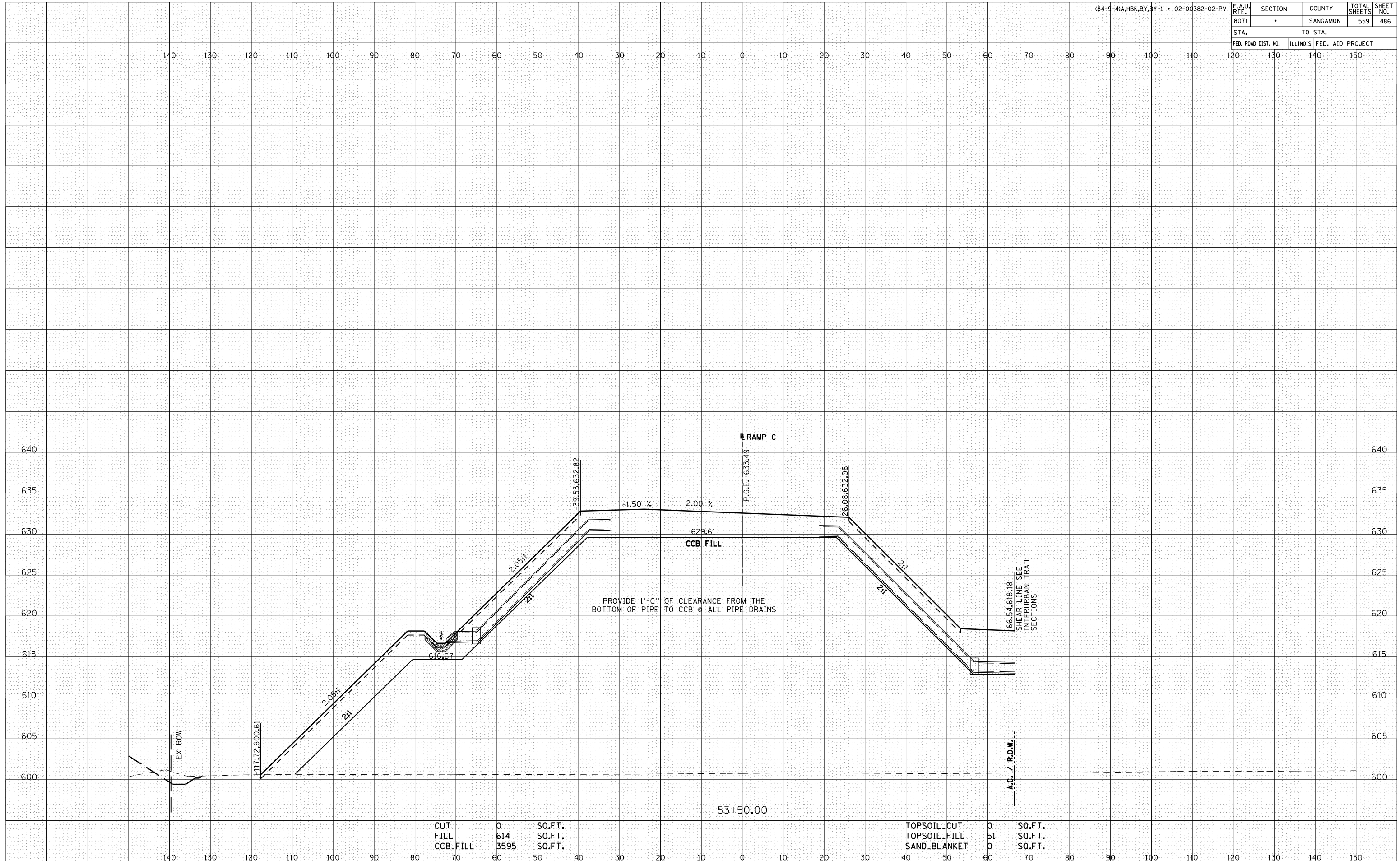
	0	SO.FT.
CUT	0	SO.FT.
FILL	766	SO.FT.
CCB_FILL	3107	SO.FT.

	0	SO.FT.
TOPSOIL_CUT	0	SO.FT.
TOPSOIL_FILL	69	SO.FT.
SAND_BLANKET	0	SO.FT.

F.A.U. RTE.	SECTION	COUNTY	TOTAL SHEETS	SHEET NO.
8071	*	SANGAMON	559	486
STA.		TO STA.		
FED. ROAD DIST. NO.		ILLINOIS	FED. AID PROJECT	

BY	DATE

BY	DATE

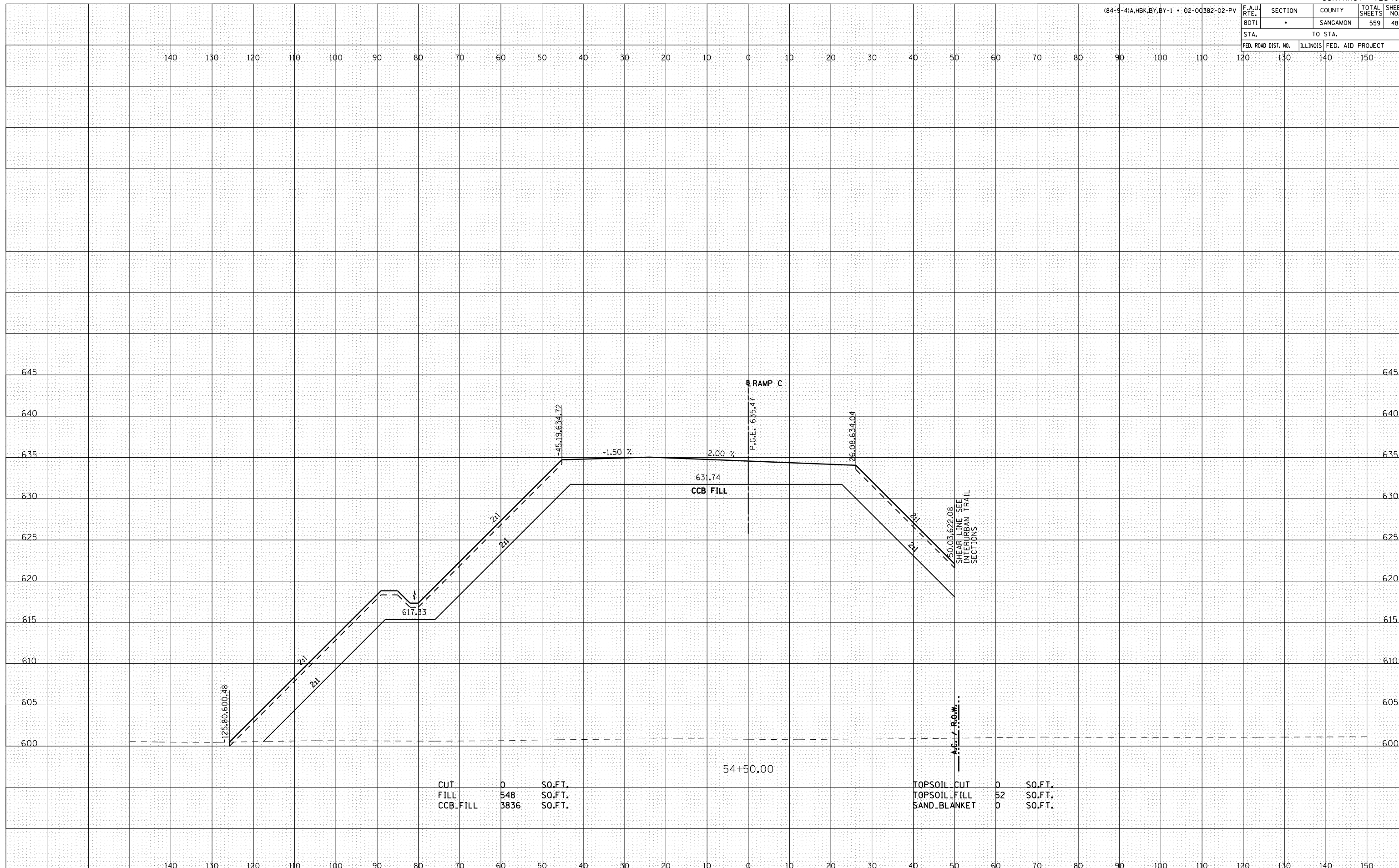


CUT	0	SO.FT.	TOPSOIL CUT	0	SO.FT.
FILL	614	SO.FT.	TOPSOIL FILL	51	SO.FT.
CCB_FILL	3595	SO.FT.	SAND_BLANKET	0	SO.FT.

F.A.U. RTE.	SECTION	COUNTY	TOTAL SHEETS	SHEET NO.
8071	*	SANGAMON	559	488
STA.		TO STA.		
FED. ROAD DIST. NO.		ILLINOIS	FED. AID PROJECT	

BY	DATE
FINAL SURVEY	SURVEYED
NOTE BOOK	PLOTTED
NO.	DATE
	AREAS CHECKED

BY	DATE
ORIGINAL SURVEY	SURVEYED
NOTE BOOK	PLOTTED
NO.	DATE
	AREAS CHECKED



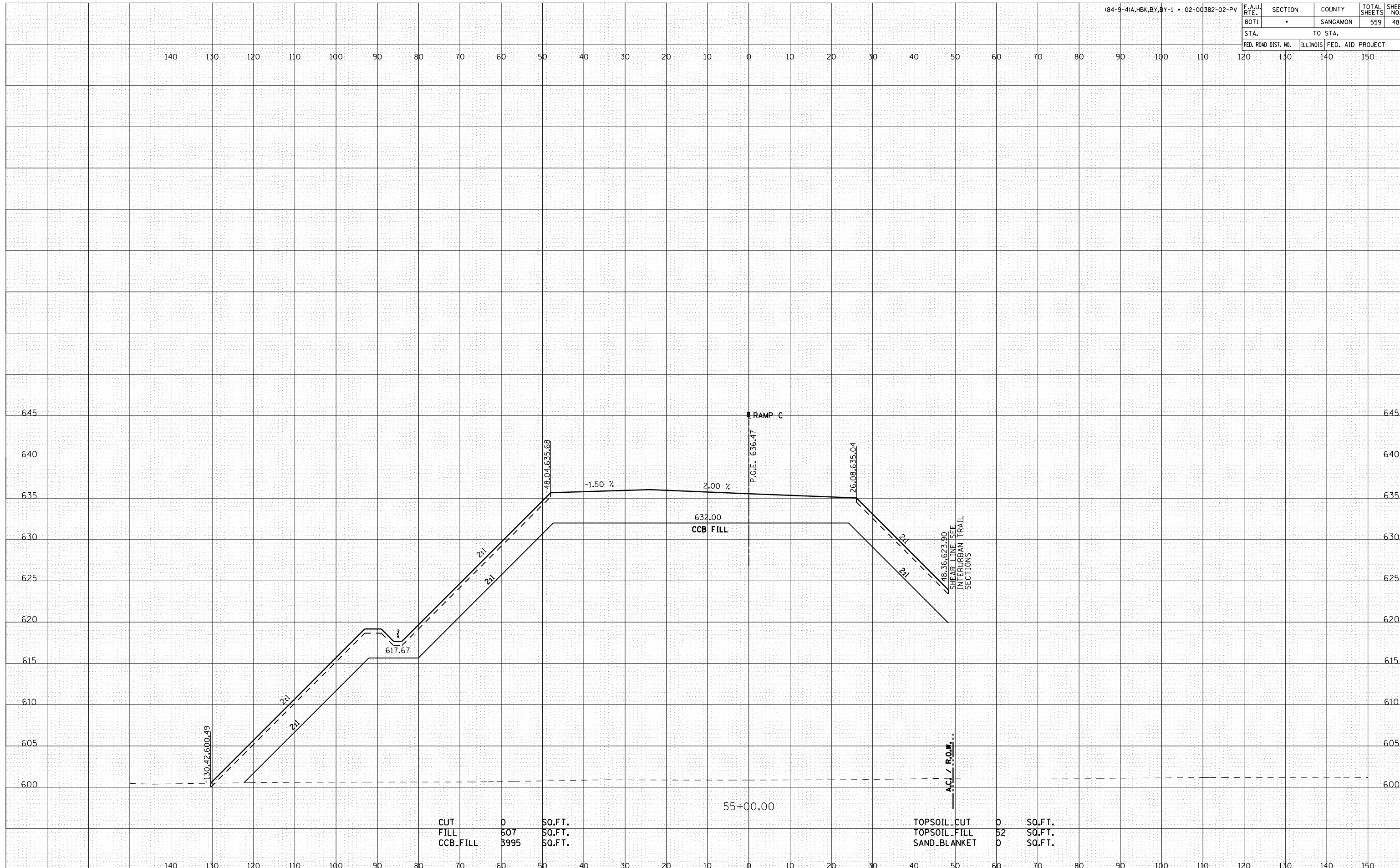
CUT	0	SO.FT.
FILL	548	SO.FT.
CCB FILL	3836	SO.FT.

TOPSOIL CUT	0	SO.FT.
TOPSOIL FILL	52	SO.FT.
SAND BLANKET	0	SO.FT.

F.A.U. RTE. 8071	SECTION •	COUNTY SANGAMON	TOTAL SHEETS 559	SHEET NO. 489
STA. 120		TO STA. 150		
FED. ROAD DIST. NO.		ILLINOIS FED. AID PROJECT		

BY	DATE
FINAL SURVEY	SURVEYED
NOTE BOOK	PLOTTED
NO.	AREAS
	CHECKED

BY	DATE
ORIGINAL SURVEY	SURVEYED
NOTE BOOK	PLOTTED
NO.	AREAS
	CHECKED



CUT	0	SO.FT.
FILL	607	SO.FT.
CCB.FILL	3995	SO.FT.

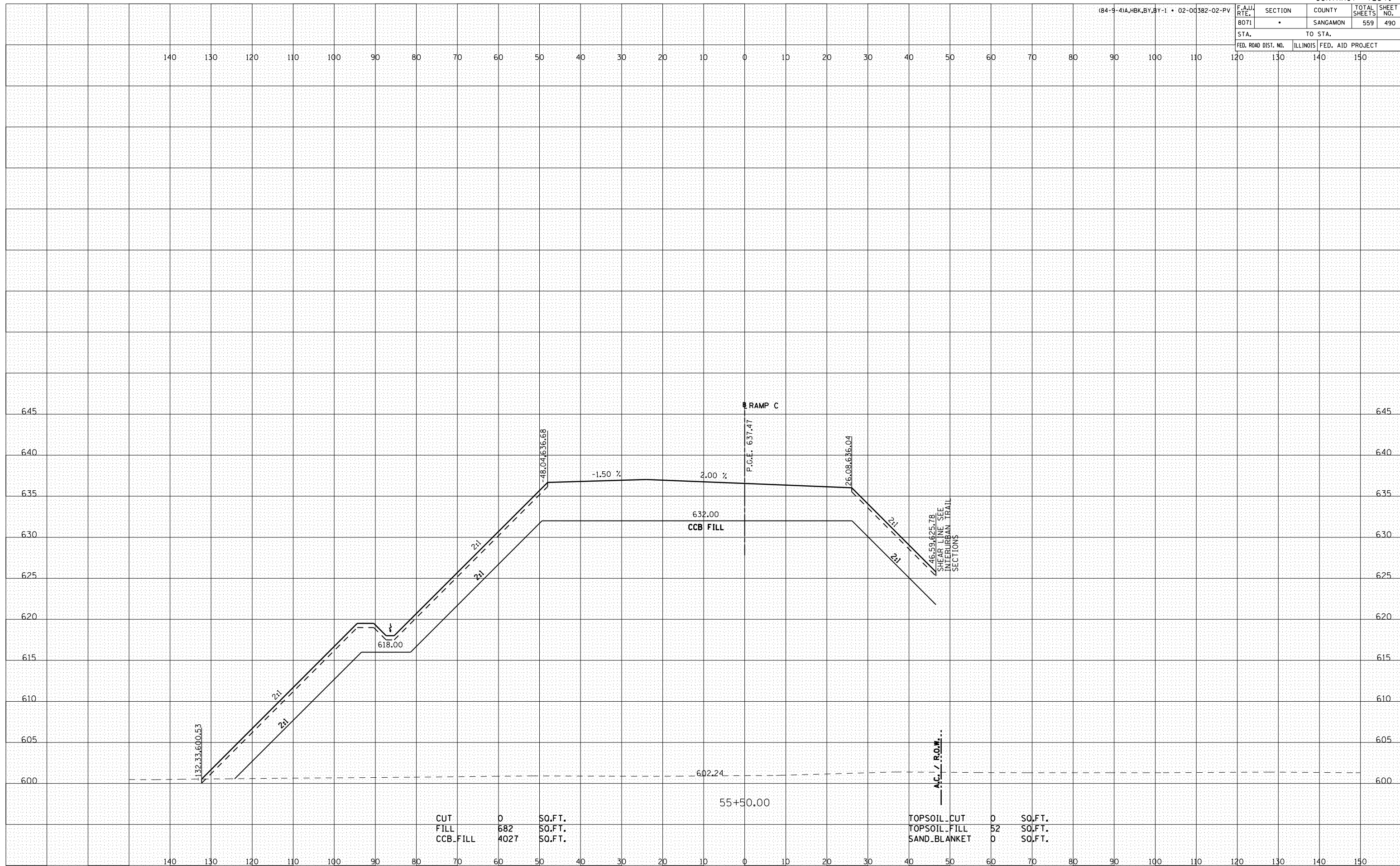
TOPSOIL.CUT	0	SO.FT.
TOPSOIL.FILL	52	SO.FT.
SAND.BLANKET	0	SO.FT.

(84-9-4)A,HBK,BY,BY-1 • 02-00382-02-PV

F.A.U. RTE. 8071	SECTION •	COUNTY SANGAMON	TOTAL SHEETS 559	SHEET NO. 490
STA. 120		TO STA. 150		
FED. ROAD DIST. NO.		ILLINOIS	FED. AID PROJECT	

BY	DATE
FINAL SURVEY	SURVEYED
NOTE BOOK	PLOTTED
NO.	AREAS
	CHECKED

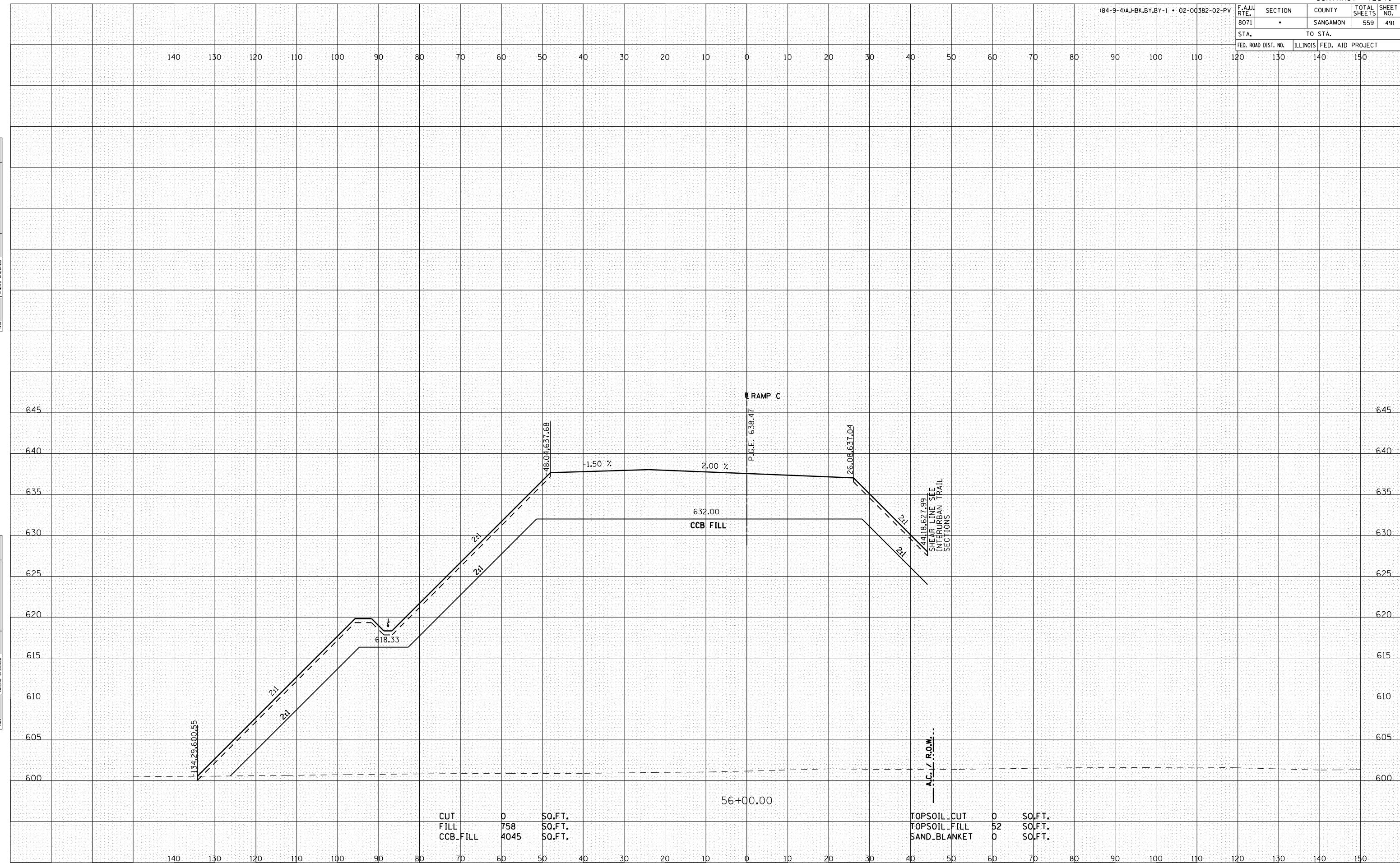
BY	DATE
ORIGINAL SURVEY	SURVEYED
NOTE BOOK	PLOTTED
NO.	AREAS
	CHECKED



F.A.U. RTE.	SECTION	COUNTY	TOTAL SHEETS	SHEET NO.
8071	*	SANGAMON	559	491
STA.		TO STA.		
FED. ROAD DIST. NO.		ILLINOIS	FED. AID PROJECT	

BY	DATE
FINAL SURVEY	SURVEYED
NOTE BOOK	PLOTTED
NO.	DATE
	AREAS CHECKED

BY	DATE
ORIGINAL SURVEY	SURVEYED
NOTE BOOK	PLOTTED
NO.	DATE
	AREAS CHECKED



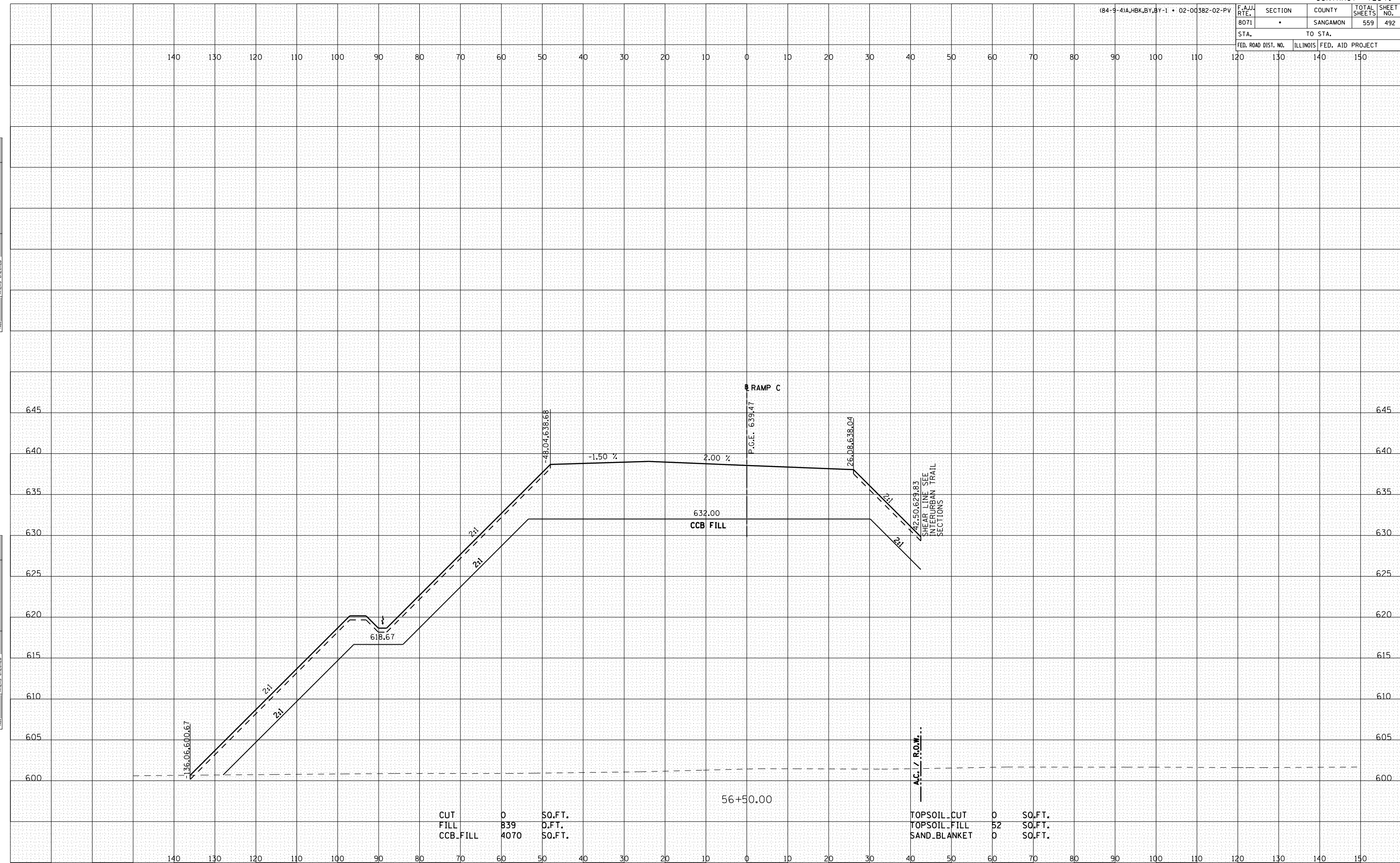
CUT	0	SO.FT.
FILL	758	SO.FT.
CCB FILL	4045	SO.FT.

TOPSOIL CUT	0	SO.FT.
TOPSOIL FILL	52	SO.FT.
SAND BLANKET	0	SO.FT.

F.A.U. RTE.	SECTION	COUNTY	TOTAL SHEETS	SHEET NO.
8071	*	SANGAMON	559	492
STA.		TO STA.		
FED. ROAD DIST. NO.		ILLINOIS	FED. AID PROJECT	

BY	DATE
FINAL SURVEY	SURVEYED
NOTE BOOK	PLOTTED
NO.	DATE
	AREAS CHECKED

BY	DATE
ORIGINAL SURVEY	SURVEYED
NOTE BOOK	PLOTTED
NO.	DATE
	AREAS CHECKED



CUT	0	SO.FT.
FILL	839	O.FT.
CCB.FILL	4070	SO.FT.

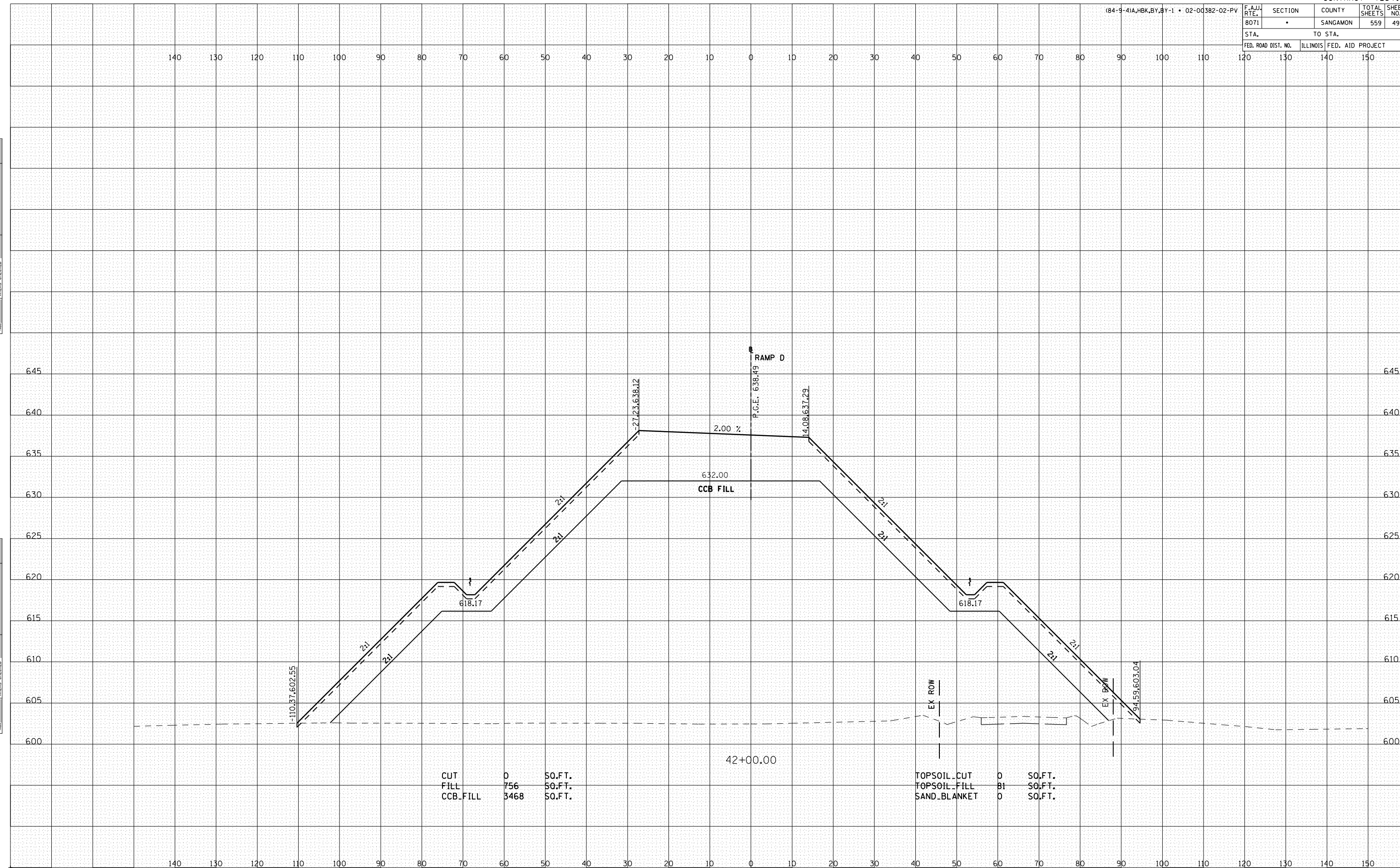
56+50.00

TOPSOIL.CUT	0	SO.FT.
TOPSOIL.FILL	52	SO.FT.
SAND.BLANKET	0	SO.FT.

F.A.U. RTE. 8071	SECTION •	COUNTY SANGAMON	TOTAL SHEETS 559	SHEET NO. 493
STA. 120		TO STA. 150		
FED. ROAD DIST. NO.		ILLINOIS FED. AID PROJECT		

BY	DATE
FINAL SURVEY	SURVEYED
NOTE BOOK	PLOTTED
NO.	AREAS
	CHECKED

BY	DATE
ORIGINAL SURVEY	SURVEYED
NOTE BOOK	PLOTTED
NO.	AREAS
	CHECKED



CUT	0	SO.FT.
FILL	756	SO.FT.
CCB FILL	3468	SO.FT.

TOPSOIL CUT	0	SO.FT.
TOPSOIL FILL	81	SO.FT.
SAND BLANKET	0	SO.FT.

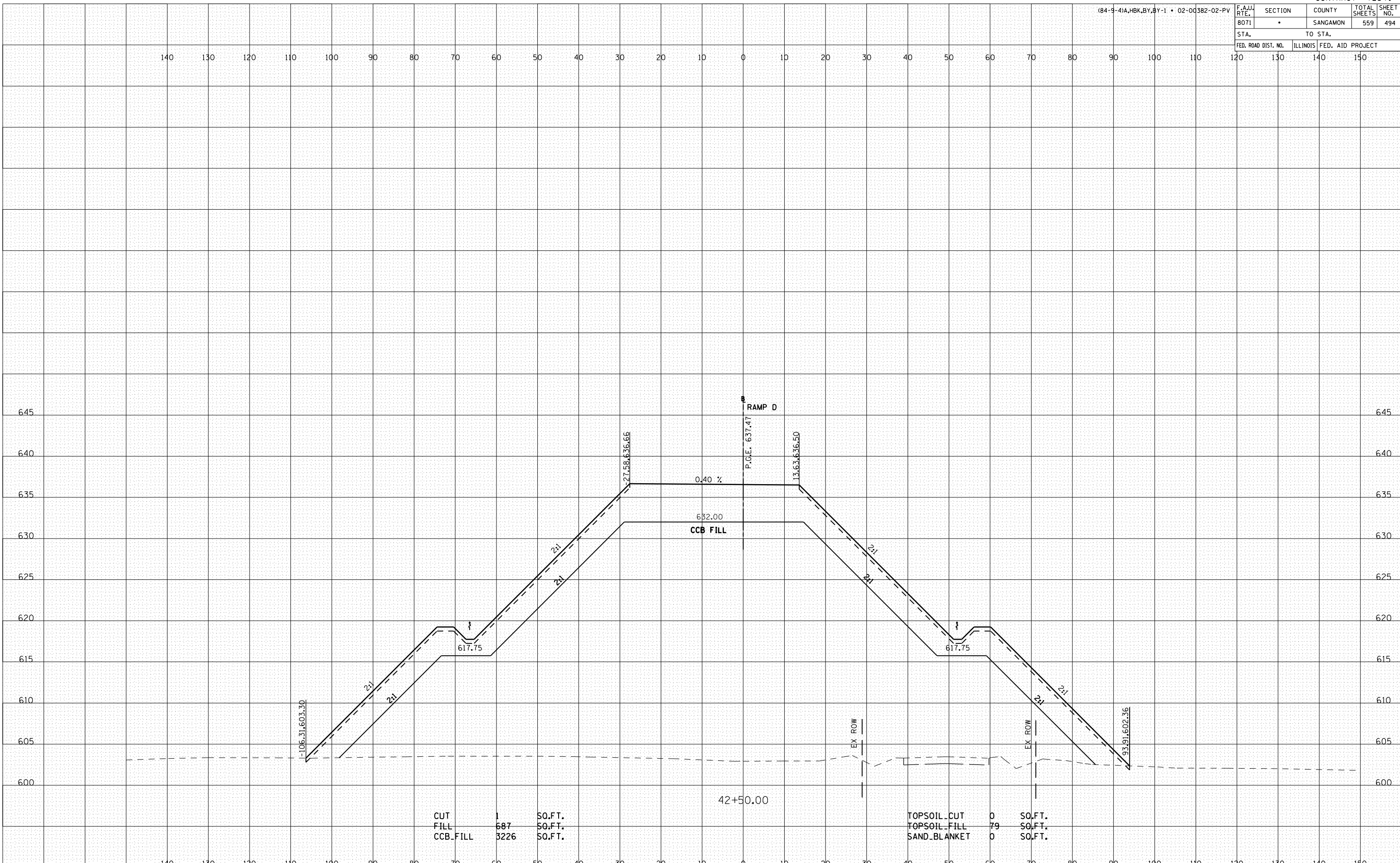
F.A.J. RTE.	SECTION	COUNTY	TOTAL SHEETS	SHEET NO.
8071	*	SANGAMON	559	494

STA.	TO STA.	
FED. ROAD DIST. NO.	ILLINOIS	FED. AID PROJECT

140 130 120 110 100 90 80 70 60 50 40 30 20 10 0 10 20 30 40 50 60 70 80 90 100 110 120 130 140 150

DATE
BY
FINAL SURVEY PLOTTED
NOTE BOOK NO.
AREAS CHECKED
NO.

DATE
BY
ORIGINAL SURVEY PLOTTED
NOTE BOOK NO.
AREAS CHECKED
NO.



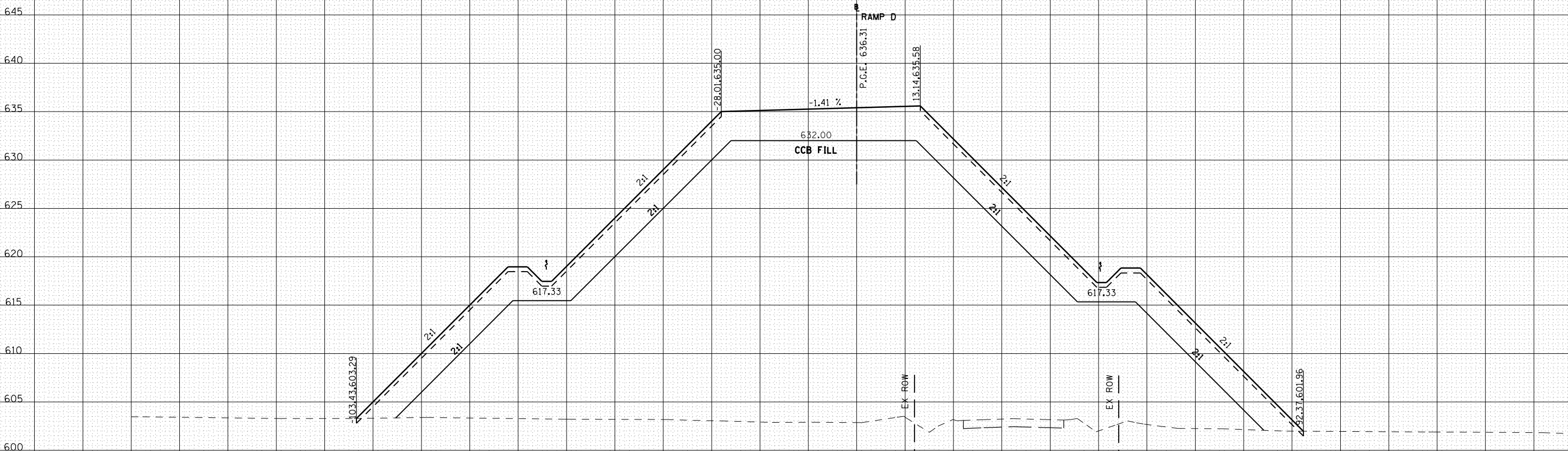
CUT	1	SO.FT.
FILL	687	SO.FT.
CCB FILL	3226	SO.FT.

TOPSOIL CUT	0	SO.FT.
TOPSOIL FILL	79	SO.FT.
SAND BLANKET	0	SO.FT.

F.A.U. RTE. 8071	SECTION	COUNTY	TOTAL SHEETS	SHEET NO.
	*	SANGAMON	559	495
STA.	TO STA.			
FED. ROAD DIST. NO.	ILLINOIS	FED. AID PROJECT		

(84-9-4)A,HBK,BY,BY-1 • 02-00382-02-PV

140 130 120 110 100 90 80 70 60 50 40 30 20 10 0 10 20 30 40 50 60 70 80 90 100 110 120 130 140 150



BY	DATE

BY	DATE

CUT 1 SO.FT.
 FILL 619 SO.FT.
 CCB_FILL 3114 SO.FT.

43+00.00

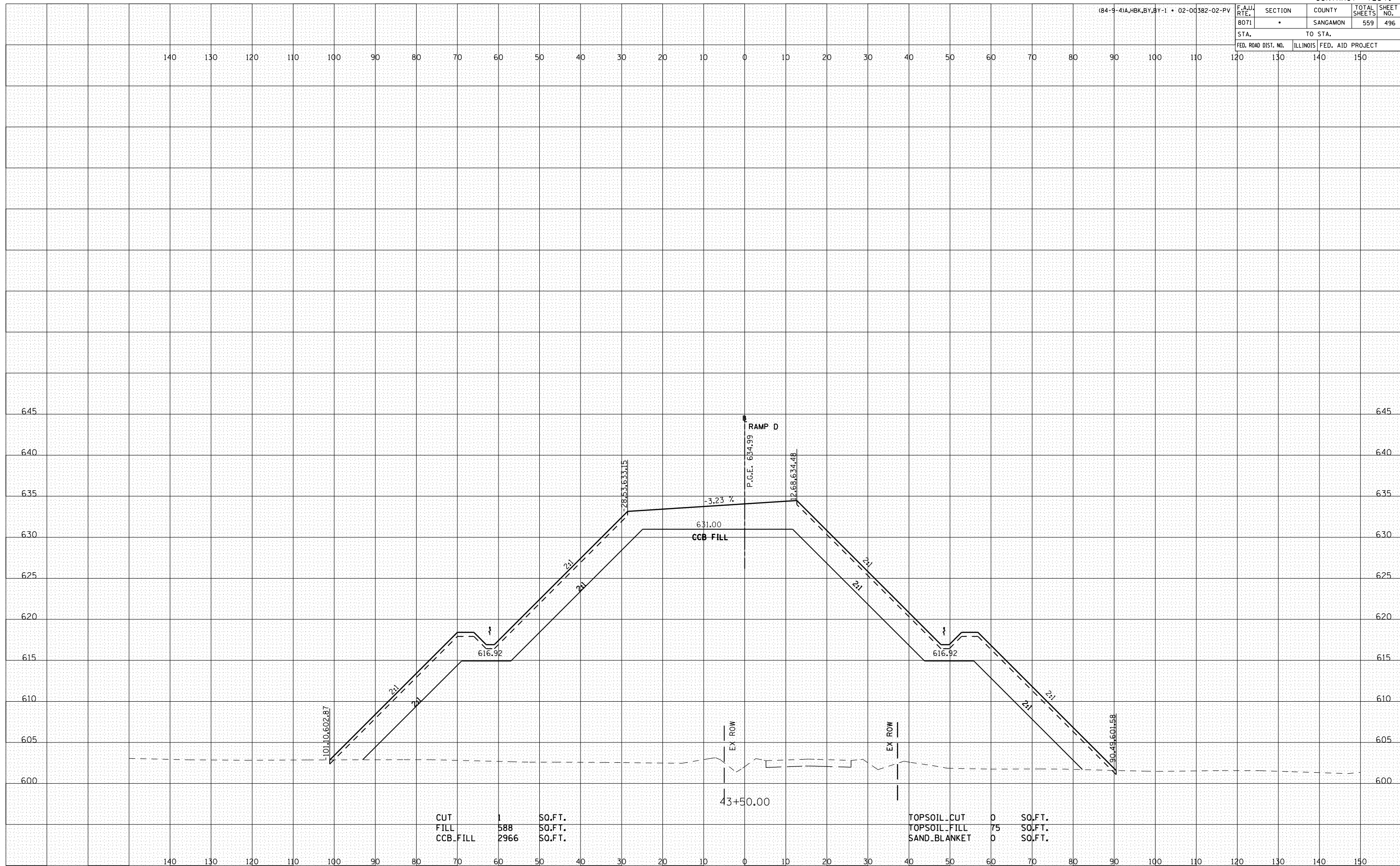
TOPSOIL_CUT 0 SO.FT.
 TOPSOIL_FILL 77 SO.FT.
 SAND_BLANKET 0 SO.FT.

(84-9-4)A,HBK,BY,BY-1 • 02-00382-02-PV

F.A.U. RTE.	SECTION	COUNTY	TOTAL SHEETS	SHEET NO.
8071	*	SANGAMON	559	496
STA.		TO STA.		
FED. ROAD DIST. NO.		ILLINOIS FED. AID PROJECT		

BY	DATE
FINAL SURVEY	SURVEYED
NOTE BOOK	PLOTTED
NO.	DATE
	AREAS CHECKED

BY	DATE
ORIGINAL SURVEY	SURVEYED
NOTE BOOK	PLOTTED
NO.	DATE
	AREAS CHECKED

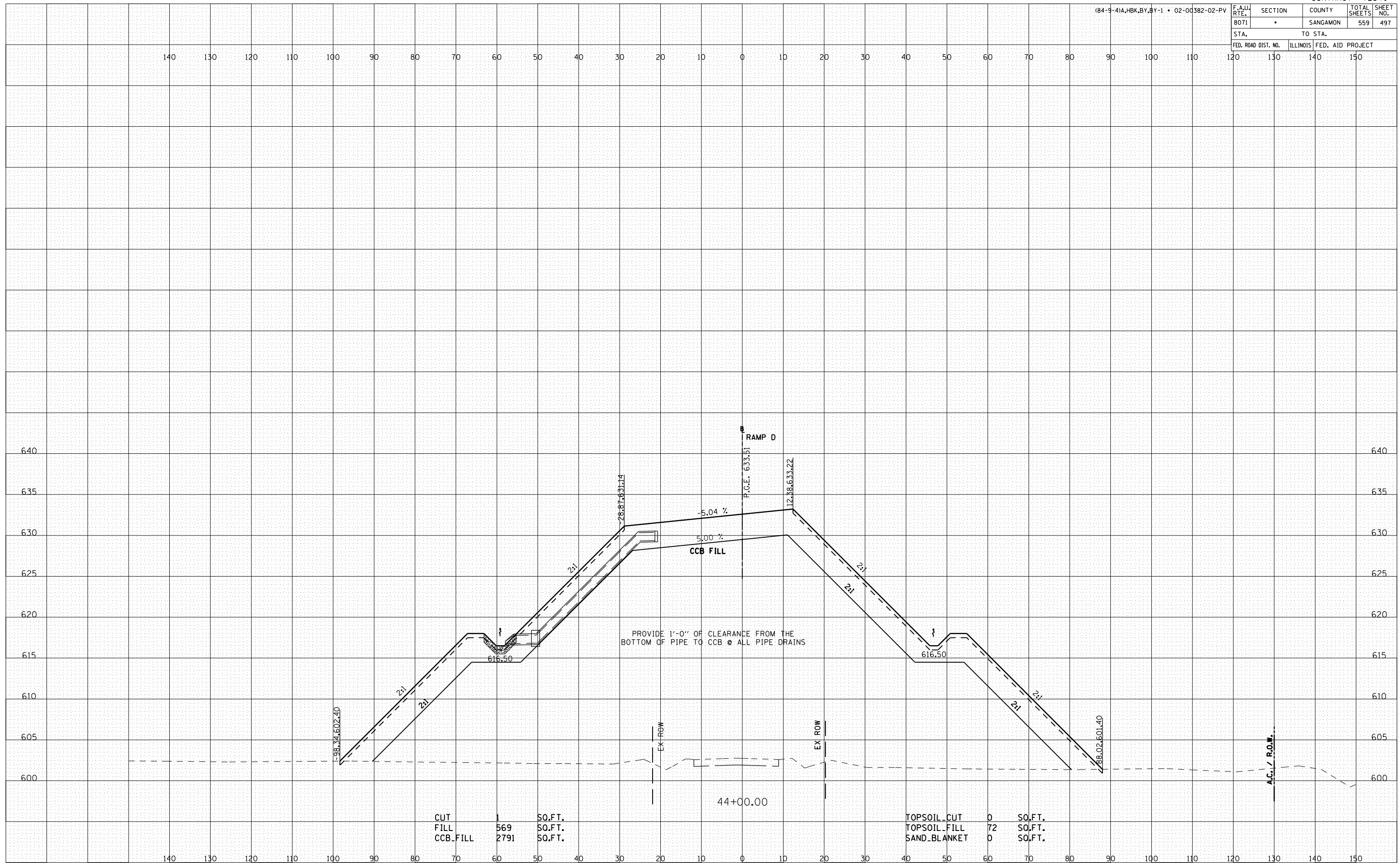


RAMP D-4

(84-9-4)A,HBK,BY,BY-1 • 02-00382-02-PV		F.A.U. RTE.	SECTION	COUNTY	TOTAL SHEETS	SHEET NO.
		8071	•	SANGAMON	559	497
		STA.	TO STA.			
		FED. ROAD DIST. NO.	ILLINOIS	FED. AID PROJECT		

DATE	
BY	
FINAL SURVEY	
PLOTTED	
NOTE BOOK	
NO.	
AREAS CHECKED	

DATE	
BY	
ORIGINAL SURVEY	
PLOTTED	
NOTE BOOK	
NO.	
AREAS CHECKED	



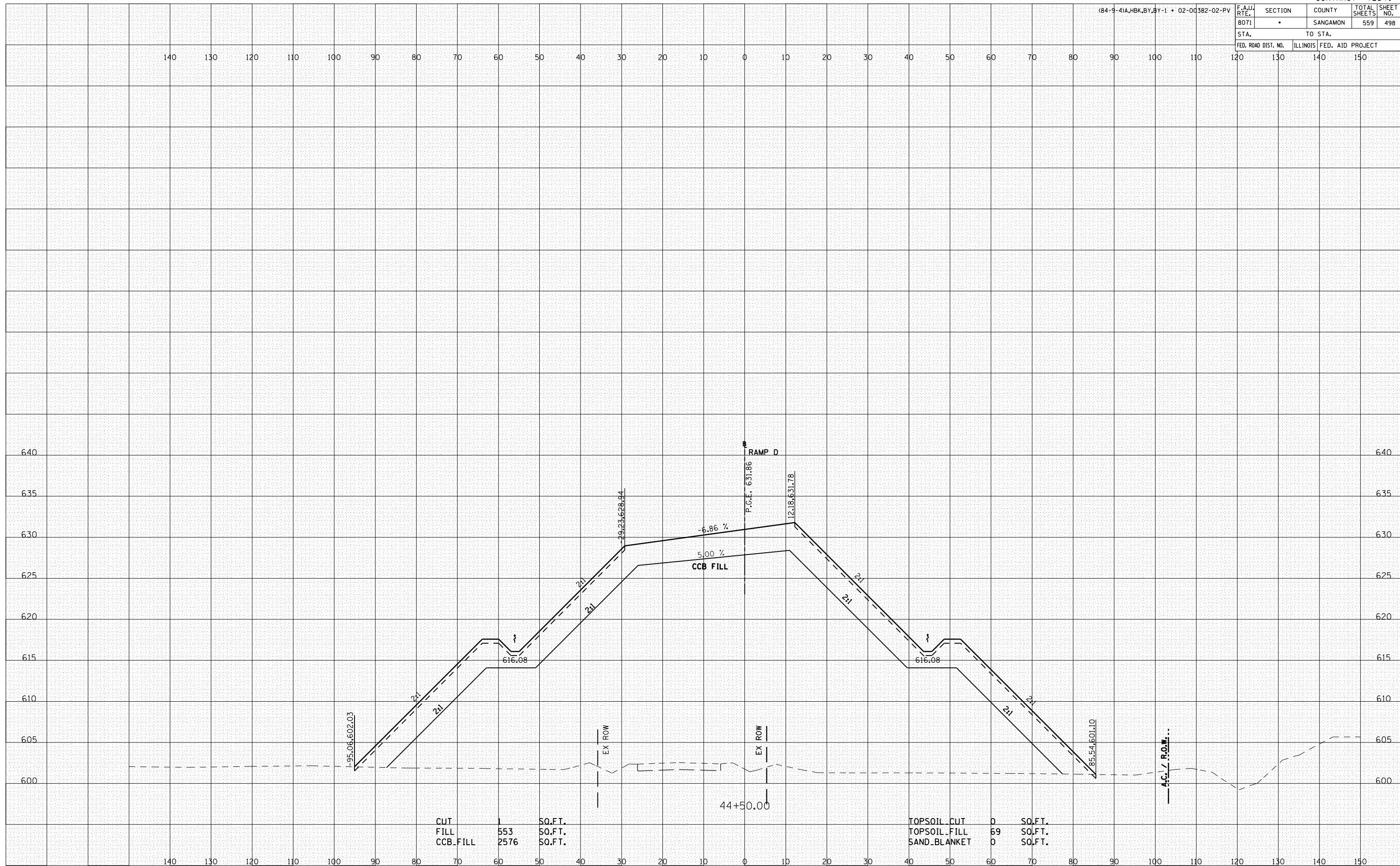
CUT	1	SO.FT.	
FILL	569	SO.FT.	
CCB.FILL	2791	SO.FT.	
TOPSOIL.CUT	0	SO.FT.	
TOPSOIL.FILL	72	SO.FT.	
SAND.BLANKET	0	SO.FT.	

(84-9-4)A,HBK,BY,BY-1 • 02-00382-02-PV

F.A.U. RTE.	SECTION	COUNTY	TOTAL SHEETS	SHEET NO.
8071	•	SANGAMON	559	498
STA.		TO STA.		
FED. ROAD DIST. NO.		ILLINOIS FED. AID PROJECT		

BY	DATE
FINAL SURVEY	SURVEYED
NOTE BOOK	PLOTTED
NO.	DATE
	AREAS CHECKED

BY	DATE
ORIGINAL SURVEY	SURVEYED
NOTE BOOK	PLOTTED
NO.	DATE
	AREAS CHECKED



CUT	1	SO.FT.
FILL	553	SO.FT.
CCB_FILL	2576	SO.FT.

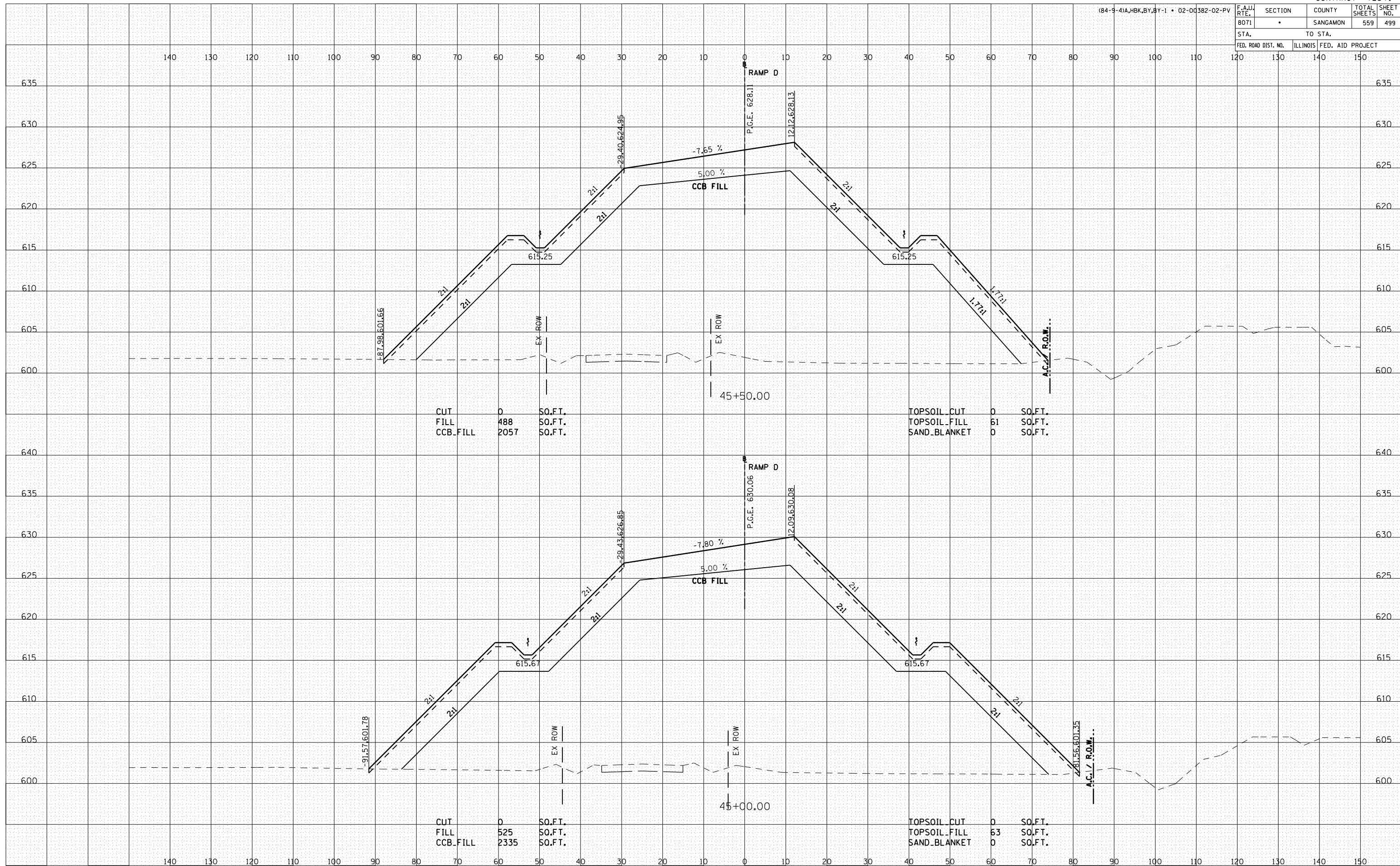
TOPSOIL CUT	0	SO.FT.
TOPSOIL_FILL	69	SO.FT.
SAND_BLANKET	0	SO.FT.

RAMP D-6

F.A.U. RTE.	SECTION	COUNTY	TOTAL SHEETS	SHEET NO.
8071	*	SANGAMON	559	499
STA.		TO STA.		
FED. ROAD DIST. NO.		ILLINOIS FED. AID PROJECT		

BY	DATE
FINAL SURVEY	SURVEYED
NOTE BOOK	PLOTTED
NO.	AREAS
	CHECKED

BY	DATE
ORIGINAL SURVEY	SURVEYED
NOTE BOOK	PLOTTED
NO.	AREAS
	CHECKED



CUT	0	SO.FT.
FILL	488	SO.FT.
CCB.FILL	2057	SO.FT.

TOPSOIL.CUT	0	SO.FT.
TOPSOIL.FILL	61	SO.FT.
SAND.BLANKET	0	SO.FT.

CUT	0	SO.FT.
FILL	525	SO.FT.
CCB.FILL	2335	SO.FT.

TOPSOIL.CUT	0	SO.FT.
TOPSOIL.FILL	63	SO.FT.
SAND.BLANKET	0	SO.FT.

F.A.U. RTE.	SECTION	COUNTY	TOTAL SHEETS	SHEET NO.
8071	•	SANGAMON	559	500
STA.		TO STA.		
FED. ROAD DIST. NO.		ILLINOIS FED. AID PROJECT		

BY	DATE
FINAL SURVEY	SURVEYED
NOTE BOOK	PLOTTED
NO.	AREAS
	CHECKED

BY	DATE
ORIGINAL SURVEY	SURVEYED
NOTE BOOK	PLOTTED
NO.	AREAS
	CHECKED

