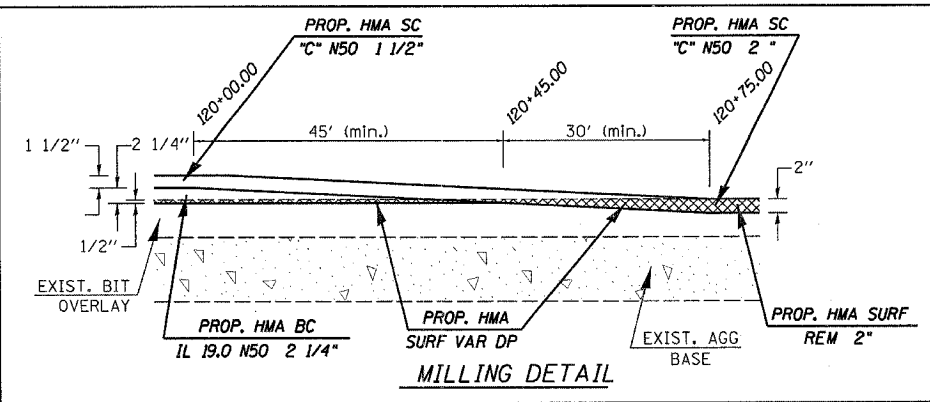
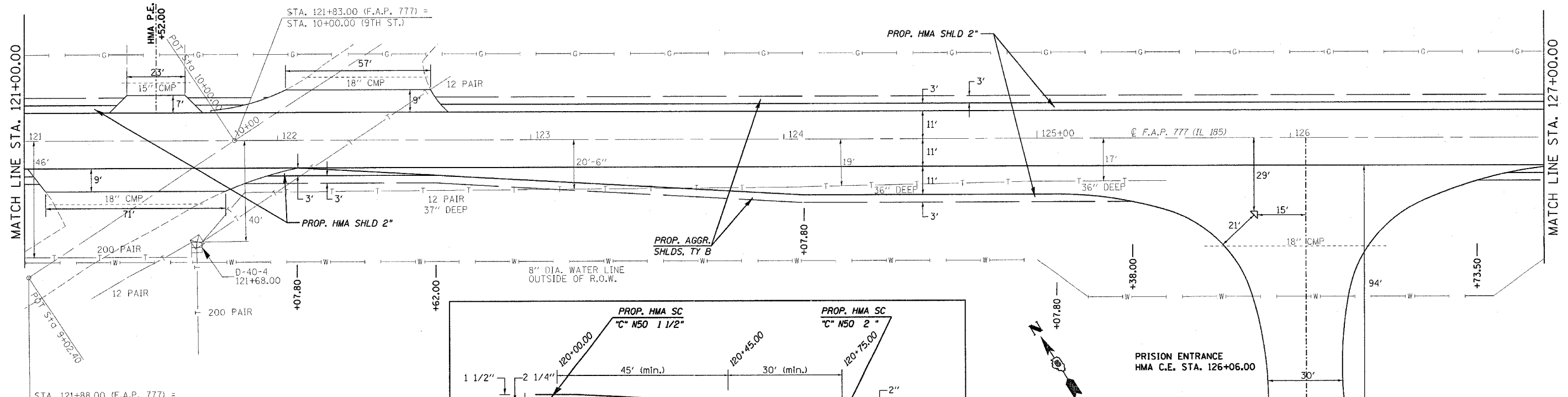
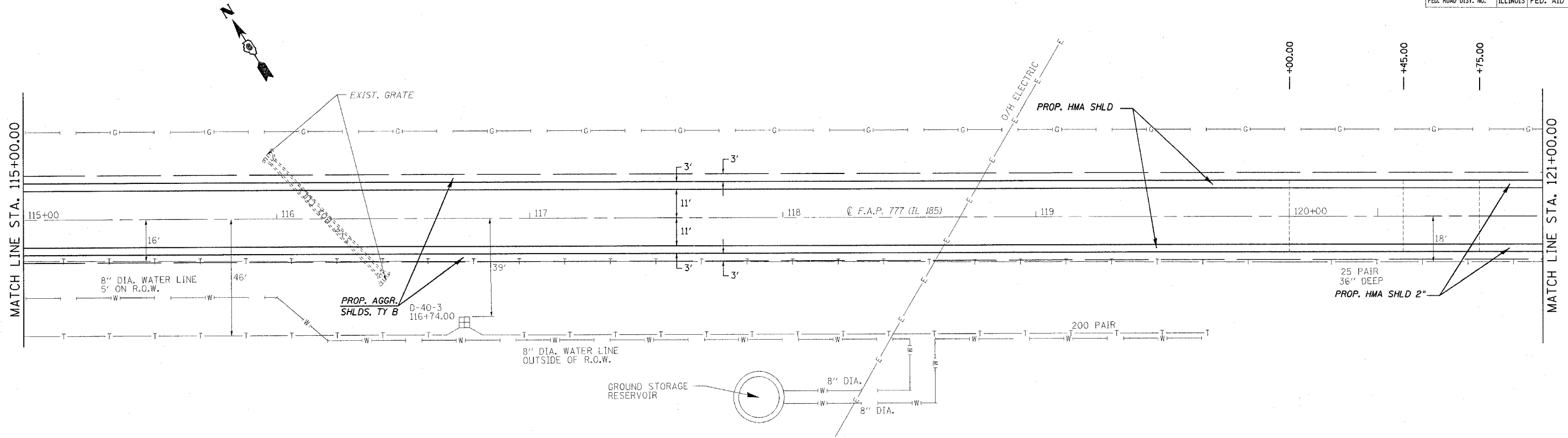


CONTRACT NO. 72693

F.A.P. RTE.	SECTION	COUNTY	TOTAL SHEETS	SHEET NO.
777	405RS-8	MONTGOMERY	75	23
STA. 115+00.00		TO STA. 127+00.00		
FED. ROAD DIST. NO.		ILLINOIS FED. AID PROJECT		



REVISIONS	
NAME	DATE

ILLINOIS DEPARTMENT OF TRANSPORTATION
PLAN VIEW
 F.A.U. Route 777 (IL 185)
 Section 405RS-4
 MONTGOMERY COUNTY
 SCALE: VERT. _____
 HORIZ. _____
 DATE: FEBRUARY 22, 2006
 DRAWN BY: JWC
 CHECKED BY: RSC

PLOT DATE = 12/19/2006
 FILE NAME = c:\projects\405RS-8\shiplan1.dgn
 PLOT SCALE = 20.0000 / IN.
 USER NAME = coj