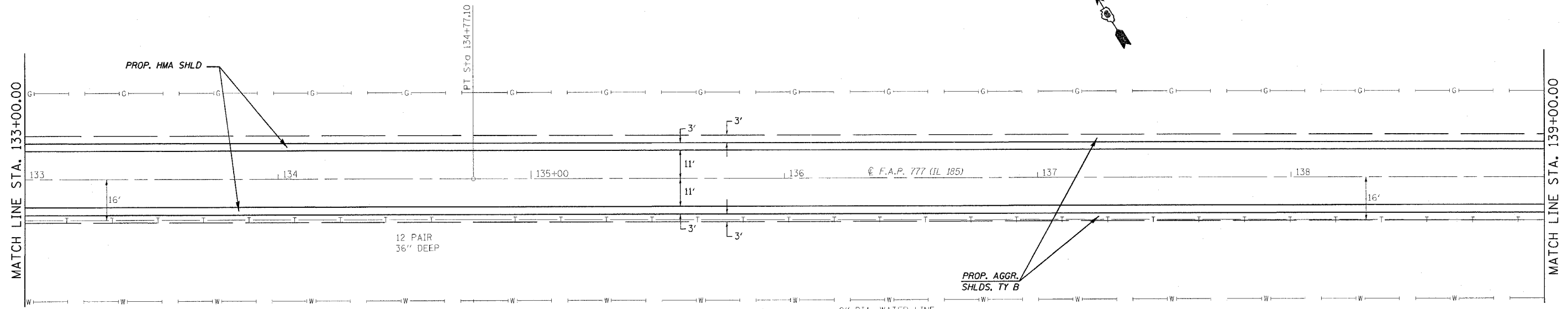
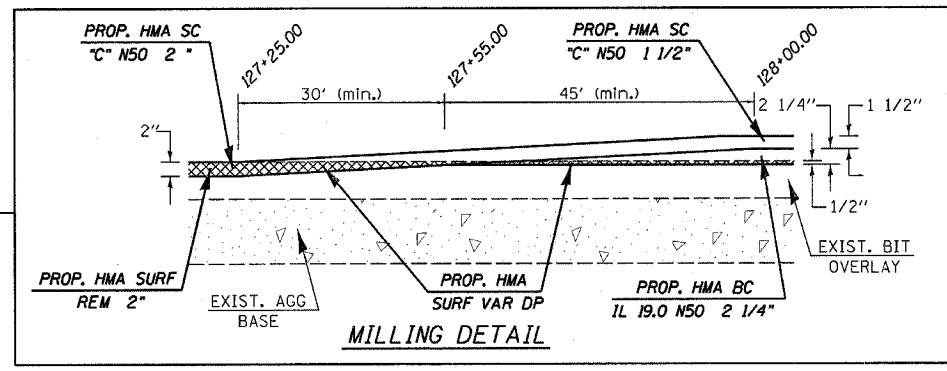
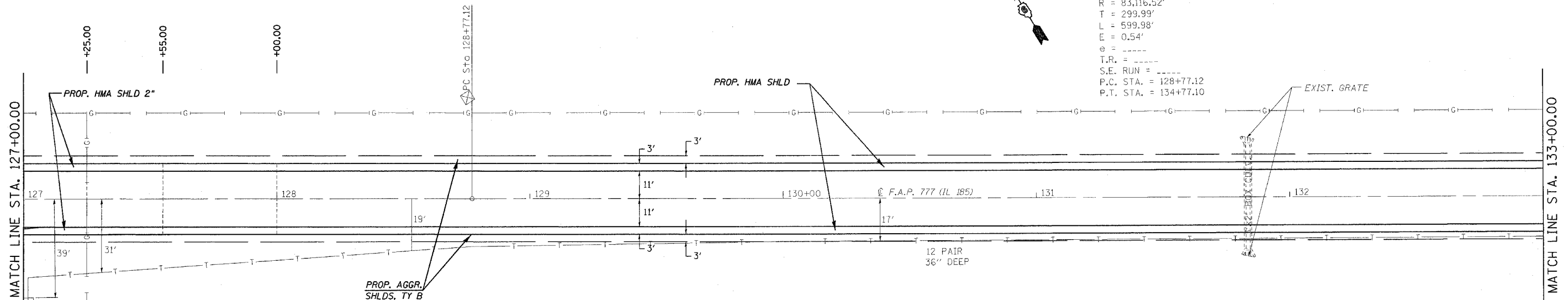


CONTRACT NO. 72693

F.A.P. RTE.	SECTION	COUNTY	TOTAL SHEETS	SHEET NO.
777	405RS-8	MONTGOMERY	75	24
STA. 127+00.00		TO STA. 139+00.00		
FED. ROAD DIST. NO.		ILLINOIS FED. AID PROJECT		

EXIST. CURVE CURVE3
 PI STA. = 131+77.11
 $\Delta = 0^\circ 24' 49''$ (LT)
 $D = 0^\circ 04' 08''$
 $R = 83,116.52'$
 $T = 299.99'$
 $L = 599.98'$
 $e = 0.54'$
 $T.R. =$
 $S.E. RUN =$
 $P.C. STA. = 128+77.12$
 $P.T. STA. = 134+77.10$



REVISIONS	
NAME	DATE

ILLINOIS DEPARTMENT OF TRANSPORTATION
PLAN VIEW
 F.A.U. Route 777 (IL 185)
 Section 405RS-4
 MONTGOMERY COUNTY
 SCALE: VERT. _____
 HORIZ. _____
 DATE: FEBRUARY 22, 2006
 DRAWN BY: JWC
 CHECKED BY: RSC

PLOT DATE = 12/8/2006
 FILE NAME = c:\projects\6656802\shiplan1.dgn
 PLOT SCALE = 20.0000 / IN.
 USER NAME = cccj