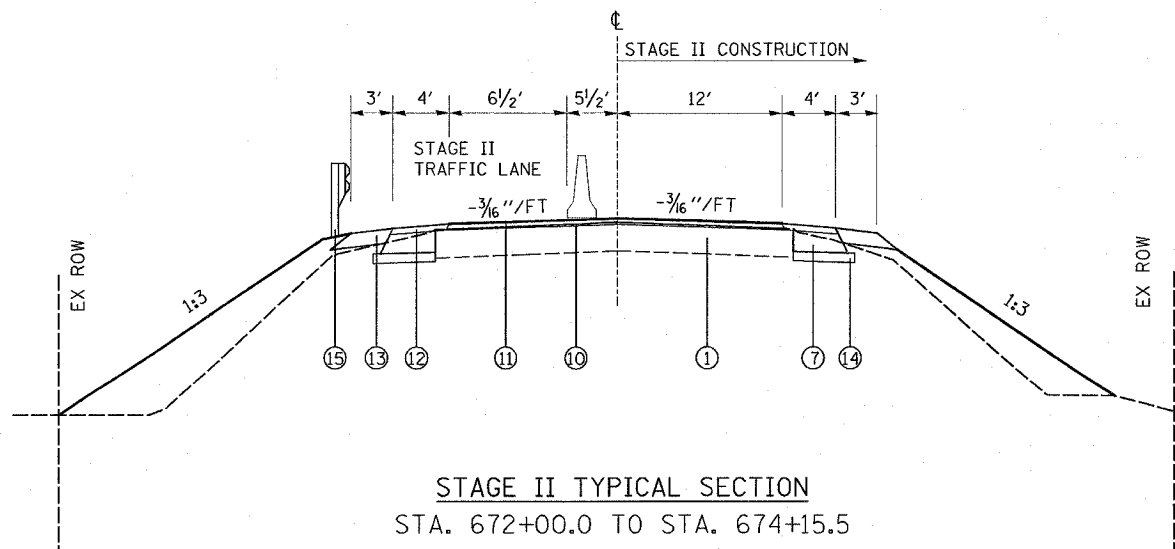
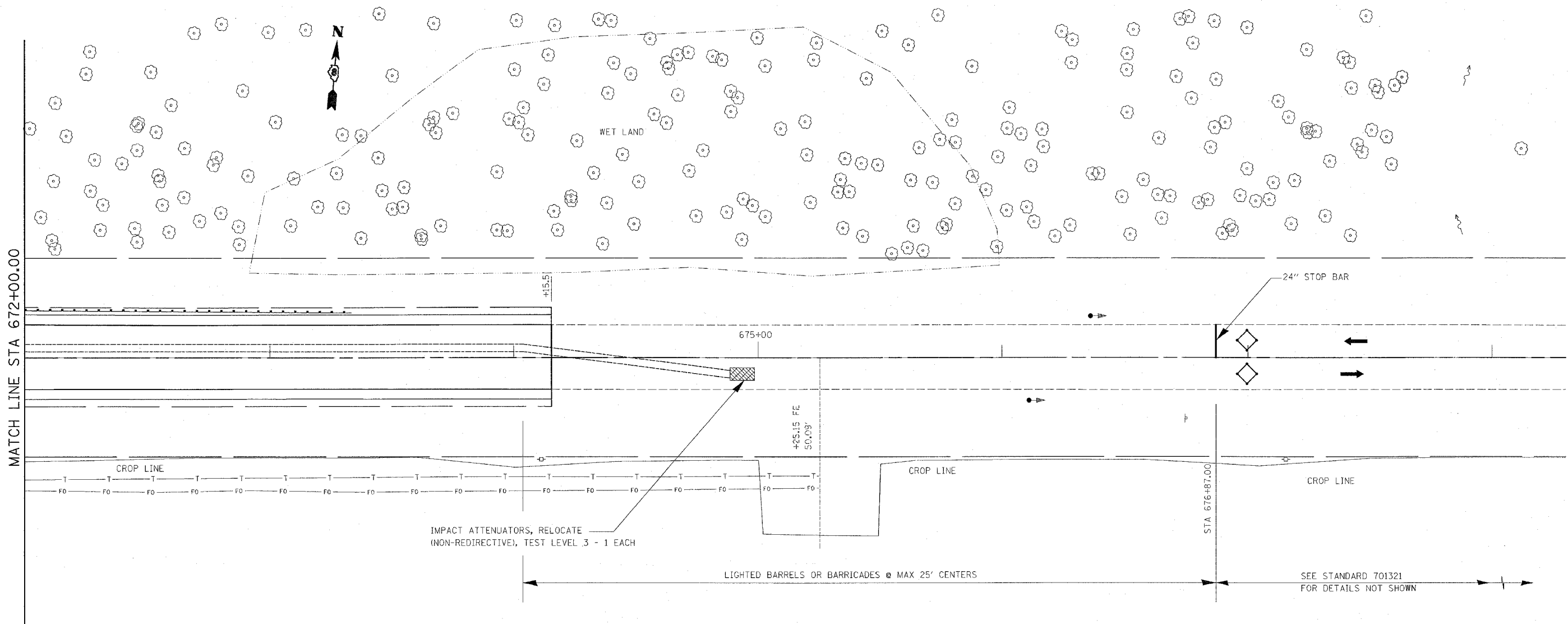
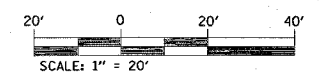


F.A.S. RTE.	SECTION	COUNTY	TOTAL SHEETS	SHEET NO.
1842	106BR	ST CLAIR	61	16
STA. 667+00.00		TO STA. 673+00.00		
FED. ROAD DIST. NO.	ILLINOIS	FED. AID PROJECT		



- LEGEND**
- ① EXISTING PAVEMENT
 - ⑦ PROPOSED HOT-MIX ASPHALT BASE COURSE WIDENING 9"
 - ⑩ PROPOSED HOT-MIX ASPHALT BINDER COURSE (VARIES 0.75" TO 15")
 - ⑪ PROPOSED HOT-MIX ASPHALT SURFACE COURSE 1 1/2"
 - ⑫ PROPOSED HOT-MIX ASPHALT SHOULDERS, 1 1/2"
 - ⑬ PROPOSED AGGREGATE SHOULDER 6"
 - ⑭ PROPOSED SUBGRADE GRANULAR MATERIAL TYPE A, 4"
 - ⑮ PROPOSED GUARDRAIL



REVISIONS	
NAME	DATE

ILLINOIS DEPARTMENT OF TRANSPORTATION
SUGGESTED STAGE II CONSTRUCTION
 FAS ROUTE 1842
 SECTION 106BR
 ST CLAIR COUNTY

SCALE: VERT. / HORIZ.
 DATE

DRAWN BY
 CHECKED BY

PLOT DATE = 12/11/2006
 FILE NAME = c:\p\projects\ad\198\plan\p106br.dgn
 PLOT SCALE = 20.0000 / IN.
 REFERENCE = SHEET 8