

F.A.U. RTE.	SECTION	COUNTY	TOTAL SHEETS	SHEET NO.
9079	65BR	MADISON	46	1

47

STATE OF ILLINOIS
DEPARTMENT OF TRANSPORTATION

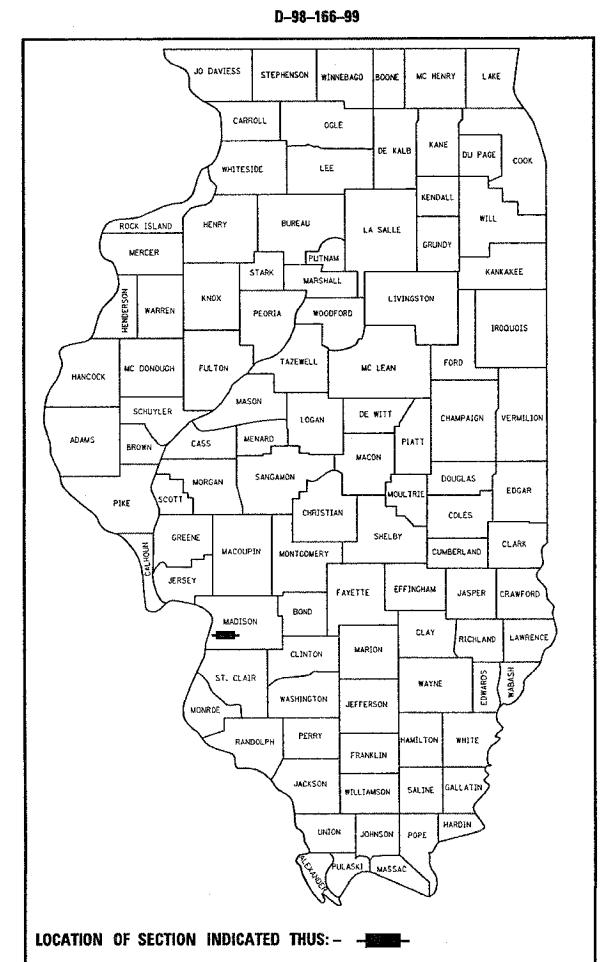
DIVISION OF HIGHWAYS

**PROPOSED
HIGHWAY PLANS**

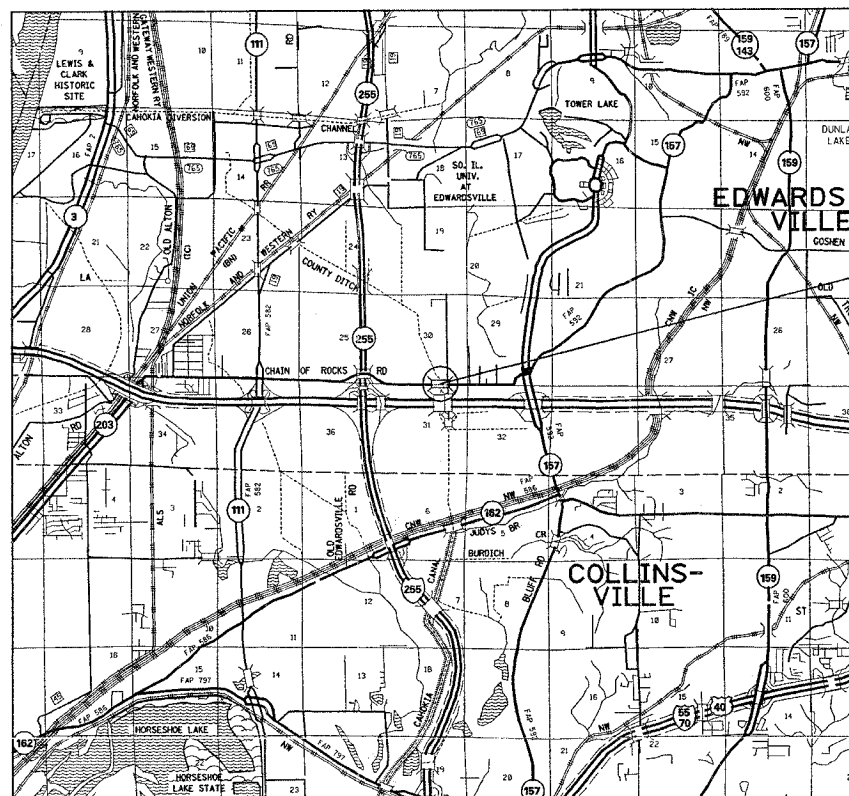
FAU ROUTE 9079 (CHAIN OF ROCKS)
SECTION 65BR
PROJECT: BRM-9079(008)
BRIDGE REPLACEMENT
MADISON COUNTY

C-98-095-01

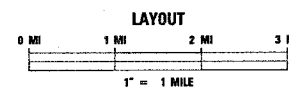
FOR INDEX OF SHEETS, SEE SHEET NO. 2



LOCATION OF SECTION INDICATED THUS: - [black rectangle] -



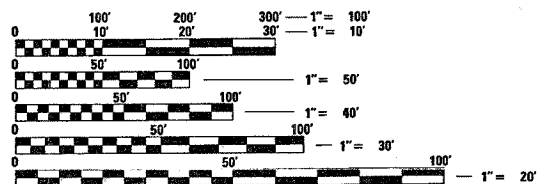
SINGLE SPAN R/C SLAB TO BE REPLACED WITH TRIPLE SPAN CAST-IN-PLACE R/C SLAB AT STA. 388 + 43.96 (67 FT) OVER COUNTY DITCH
SN 060-0069 (E) 0236 (P)
BEGIN STA 386 + 00
END STA 390 + 75



LATITUDE 38.76022
LONGITUDE 90.02823

GROSS LENGTH = 0.013 MILES
NET LENGTH = 0.013 MILES

MICROFILMED _____
REEL NUMBER _____
AWARDED _____
RESIDENT ENGINEER _____
AS BUILT CHANGES WERE MADE
ON THE FOLLOWING SHEETS



FULL SIZE PLANS HAVE BEEN PREPARED USING STANDARD ENGINEERING SCALES. REDUCED SIZED PLANS WILL NOT CONFORM TO STANDARD SCALES. IN MAKING MEASUREMENTS ON REDUCED PLANS, THE ABOVE SCALES MAY BE USED.

J.U.L.I.E.
JOINT UTILITY LOCATION INFORMATION FOR EXCAVATION
1-800-892-0123

DESIGN DESIGNATION
NA

FAU ROUTE 9079 (CHAIN OF ROCKS)

ADT = 4200 (2002)
ADT = 7500 (2022)
SU = 5%
MU = 2%

CONTRACT NO. 76136

PROJECT ENGINEER: PATTI LeBEAU (618) 346-3179
SQUAD LEADER: ARTHUR MUEHLFELD (618) 346-3209

STATE OF ILLINOIS
DEPARTMENT OF TRANSPORTATION
DIVISION OF HIGHWAYS

SUBMITTED *October 20, 2006*

Mary C. Janice
DEPUTY DIRECTOR OF HIGHWAYS
REGION FIVE ENGINEER

February 2, 2007
Eric E. Haral
ENGINEER OF DESIGN AND ENVIRONMENT

February 2, 2007
Milton R. Sees, P.E.
DIRECTOR, DIVISION OF HIGHWAYS

PRINTED BY THE AUTHORITY
OF THE STATE OF ILLINOIS