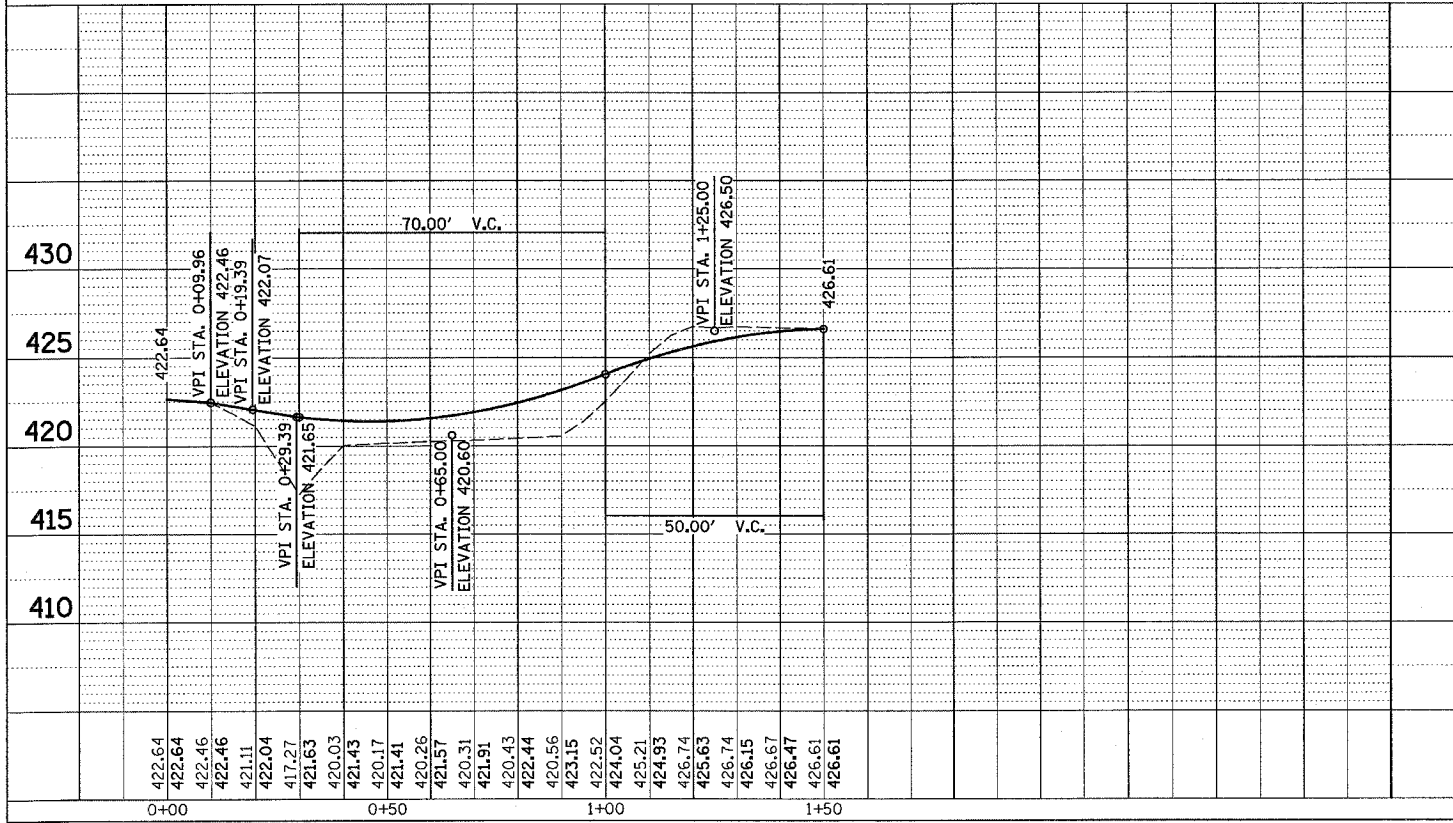
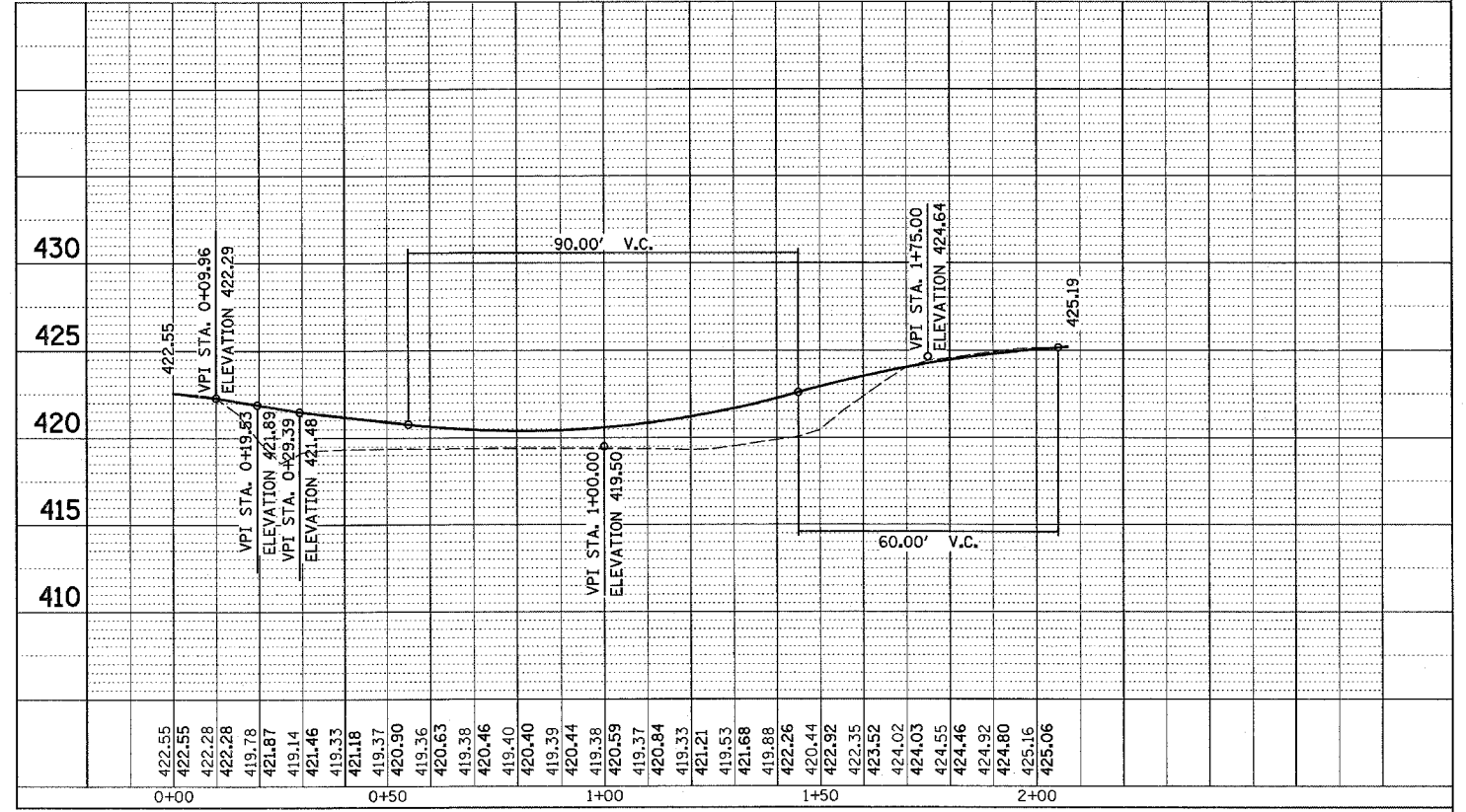


F.A.U. RTE.	SECTION	COUNTY	TOTAL SHEETS	SHEET NO.
9079	65BR	MADISON	46	13
STA.		TO STA.		
FED. ROAD DIST. NO.		ILLINOIS FED. AID PROJECT		

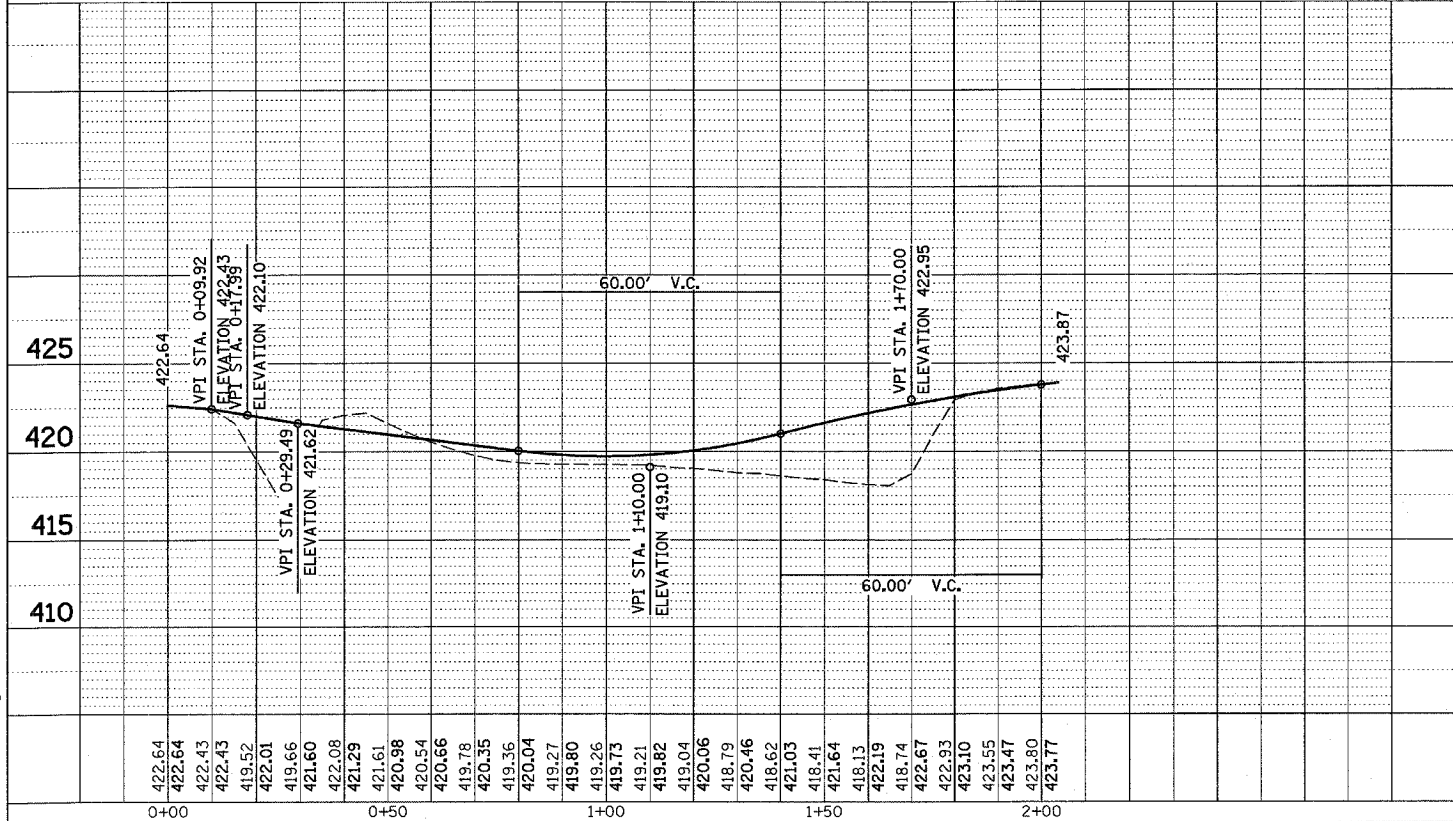
NORTHWEST ACCESS



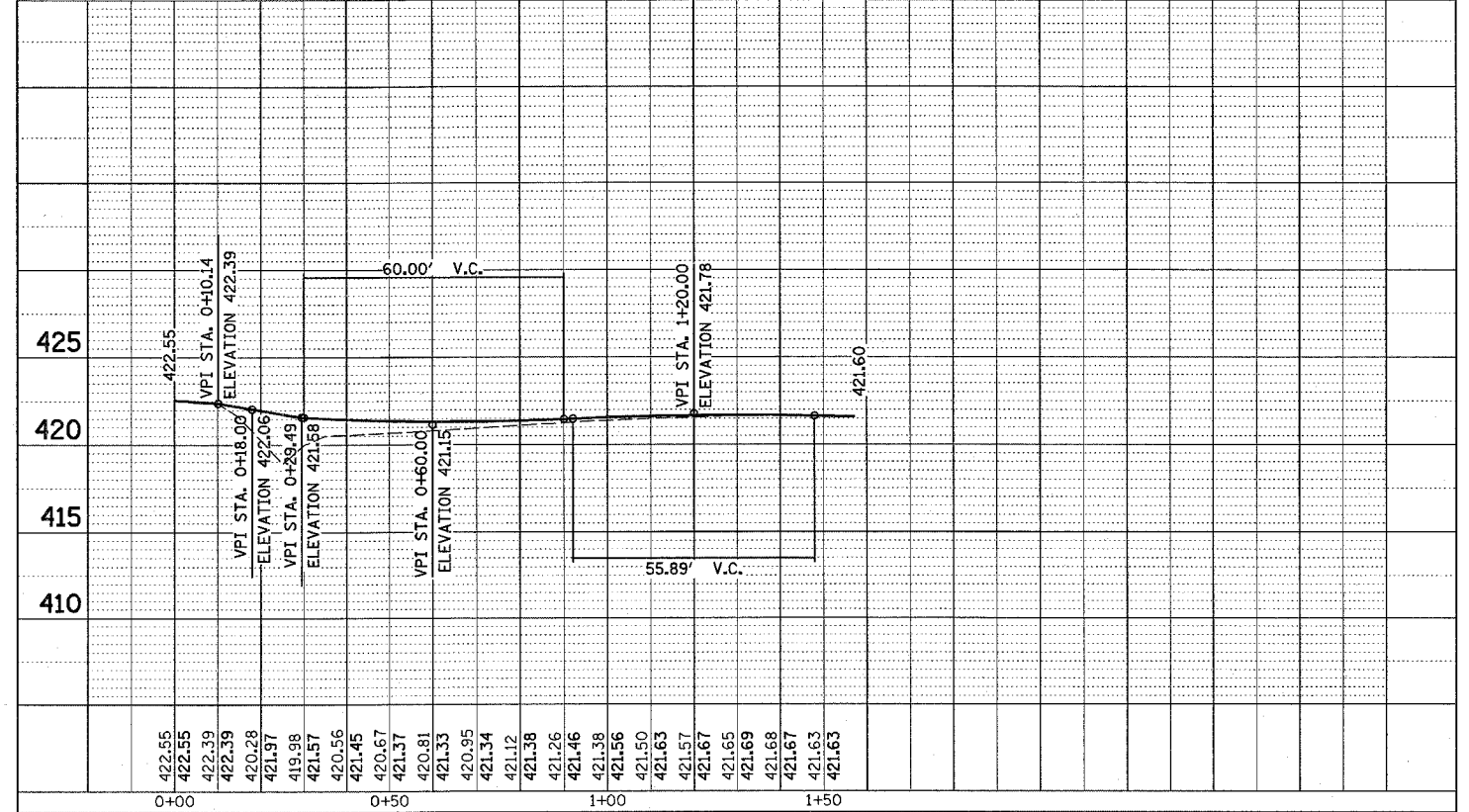
NORTHEAST ACCESS



SOUTHWEST ACCESS



SOUTHEAST ACCESS



PLAN	SURVEYED	BY	DATE
IN FIELD	DATE		
NOTE BOOK	NO.		
PAID FILE NAME			

PROFILE	SURVEYED	BY	DATE
IN FIELD	DATE		
NOTE BOOK	NO.		
STRUCTURE NOTATIONS CRD			

PLOT DATE = 10/19/2006
 FILE NAME = c:\projects\med6699\plan\p16699a.dgn
 PLOT SCALE = 26.0000' / IN.
 USER NAME = hambaughd