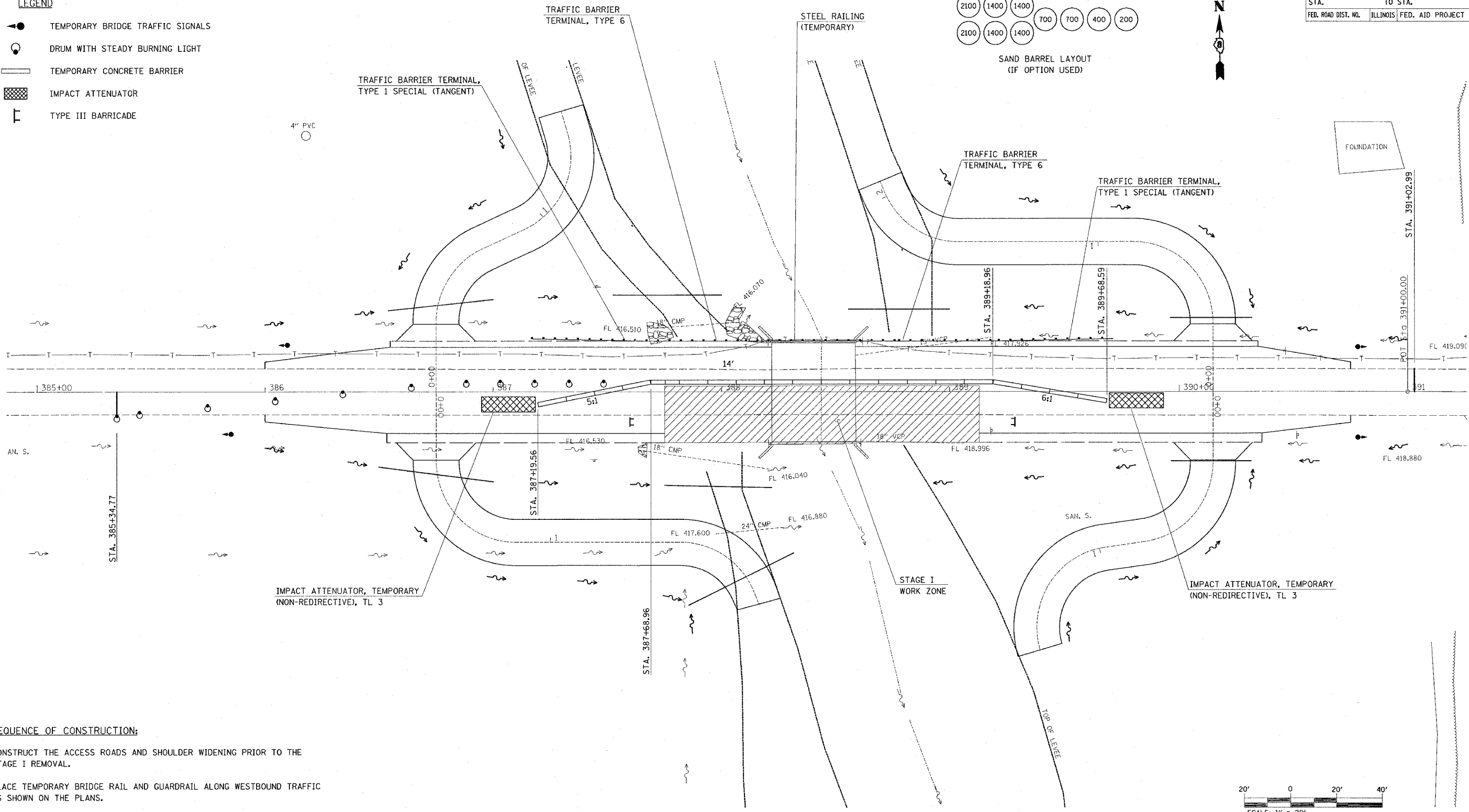
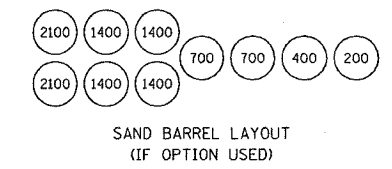


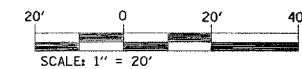
F.A.U. RTE.	SECTION	COUNTY	TOTAL SHEETS	SHEET NO.
9079	65BR	MADISON	46	14
STA. TO STA.		ILLINOIS FED. AID PROJECT		
FED. ROAD DIST. NO.		ILLINOIS FED. AID PROJECT		

- LEGEND**
- TEMPORARY BRIDGE TRAFFIC SIGNALS
 - DRUM WITH STEADY BURNING LIGHT
 - ▬ TEMPORARY CONCRETE BARRIER
 - ▨ IMPACT ATTENUATOR
 - ⊥ TYPE III BARRICADE



SEQUENCE OF CONSTRUCTION:

- CONSTRUCT THE ACCESS ROADS AND SHOULDER WIDENING PRIOR TO THE STAGE I REMOVAL.
- PLACE TEMPORARY BRIDGE RAIL AND GUARDRAIL ALONG WESTBOUND TRAFFIC AS SHOWN ON THE PLANS.
- PLACE TEMPORARY RUMBLE STRIPS (6 EACH) AS SHOWN ON STANDARD 701231.
- PLACE 250 FT TEMPORARY CONCRETE BARRIER, BARRELS, AND 2 EACH IMPACT ATTENUATORS, TEMPORARY.
- SEE STANDARD 701321 FOR DETAILS NOT SHOWN ON PLANS.
- PERFORM ALL NECESSARY BRIDGE WORK IN STAGE I WORK ZONE.



REVISIONS	
NAME	DATE

ILLINOIS DEPARTMENT OF TRANSPORTATION
STAGE I CONSTRUCTION
 FAU ROUTE 9079
 SECTION 65BR
 MADISON COUNTY
 SN 060-0069 (E) 0236 (P)

PLOT DATE = 10/19/2006
 FILE NAME = c:\pwork\65BR\65BR\plan\016699a.dgn
 PLOT SCALE = 20.0000 / IN.
 REFERENCE = #REF#