

F.A.I. RTE.	SECTION	COUNTY	TOTAL SHEETS	SHEET NO.
55/70		MADISON	26	1

60-(7,8,9,10)I-2,60(1,2)I-3

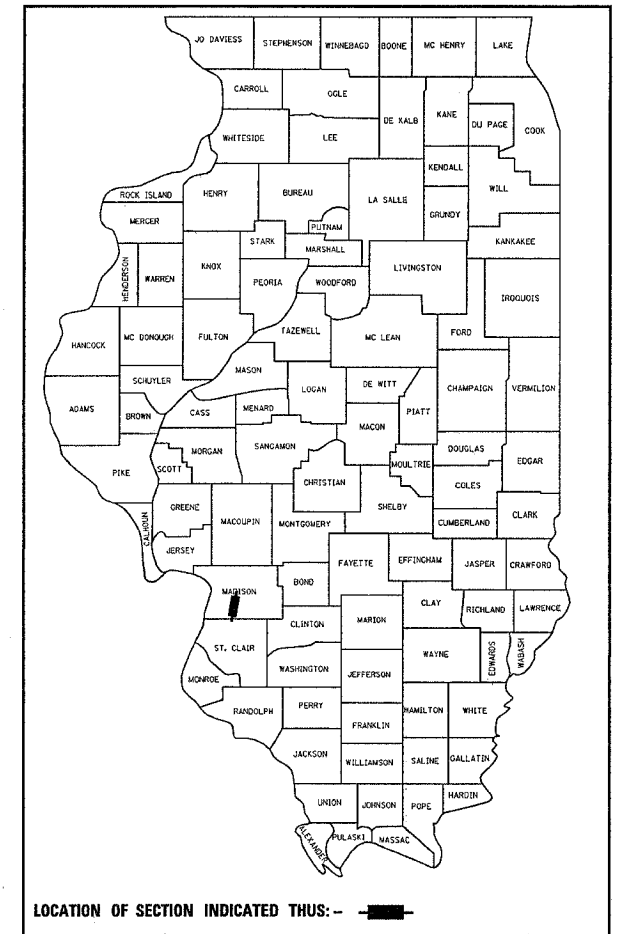
STATE OF ILLINOIS
DEPARTMENT OF TRANSPORTATION
DIVISION OF HIGHWAYS

**PROPOSED
HIGHWAY PLANS**

FAI ROUTE 55/70 (I-55/70)
SECTION 60-(7,8,9,10)I-2,60(1,2)I-3
PROJECT:HSIP-000S(533)
HIGH TENSION CABLE MEDIAN BARRIER
MADISON COUNTY
C-98-085-03

FOR INDEX OF SHEETS, SEE SHEET NO. 2

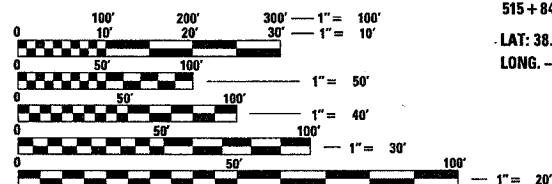
D-98-068-03



STANDARDS

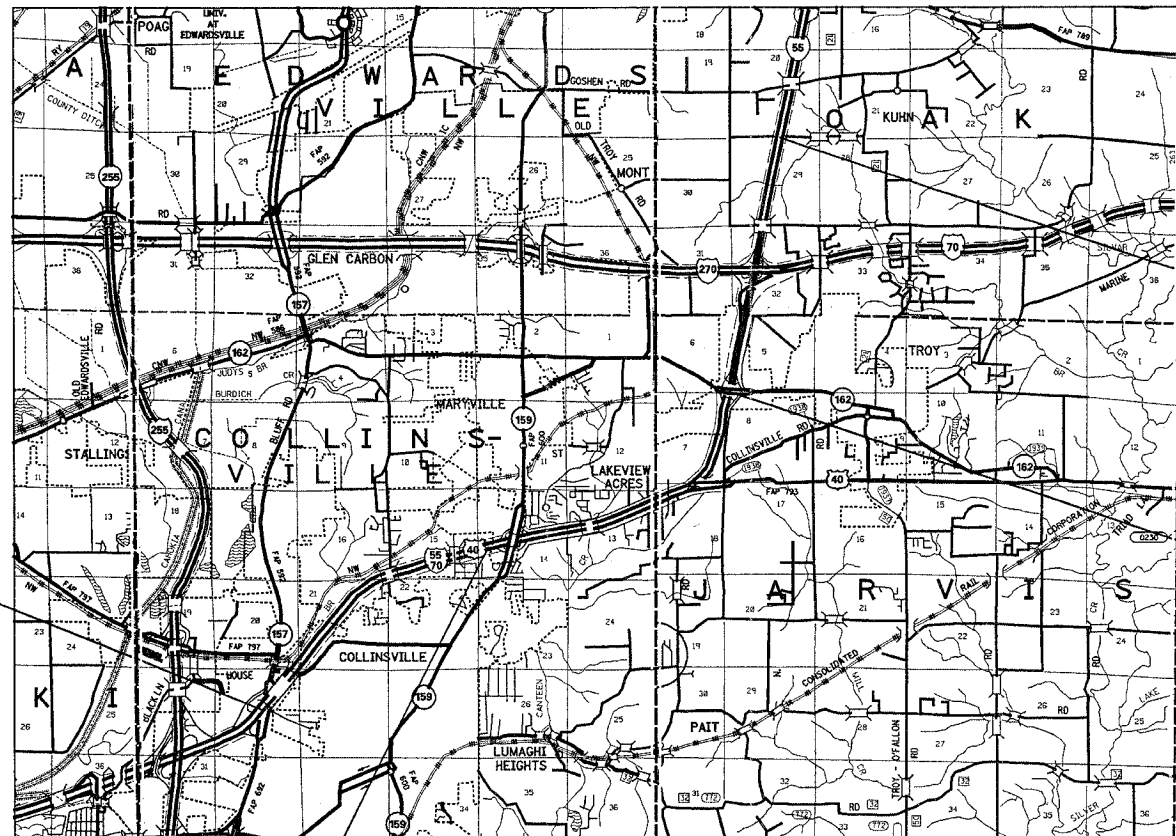
- 000001-04
- 701101-01
- 701400-02
- 701406-04
- 701426-02
- 702001-06

MICROFILMED _____
REEL NUMBER _____
AWARDED _____
RESIDENT ENGINEER _____
AS BUILT CHANGES WERE MADE
ON THE FOLLOWING SHEETS



FULL SIZE PLANS HAVE BEEN PREPARED USING STANDARD ENGINEERING SCALES. REDUCED SIZED PLANS WILL NOT CONFORM TO STANDARD SCALES. IN MAKING MEASUREMENTS ON REDUCED PLANS, THE ABOVE SCALES MAY BE USED.

J.U.L.I.E.
JOINT UTILITY LOCATION INFORMATION FOR EXCAVATION
1-800-892-0123

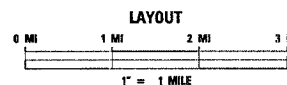


BEGIN STATION
515+84
LAT: 38.68125
LONG. -90.01121

END STATION
1190+11
LAT: 38.77487
LONG. -89.90107

STATION EQUATION:
STATION 885+68.02 =
STATION 1353+21.89

STATION EQUATION:
STATION 690+69.28 =
STATION 696+65.52



GROSS LENGTH = 52,705 FT = 9.98 MILES
NET LENGTH = 52,705 FT = 9.98 MILES

PROJECT ENGINEER: PATTI LEBEAU 618-346-3179
SQUAD LEADER: CHERYL KEPLAR 618-346-3186

CONTRACT NO. 76691

STATE OF ILLINOIS
DEPARTMENT OF TRANSPORTATION
DIVISION OF HIGHWAYS

SUBMITTED Dec 13 2006

May C. Jamel
DEPUTY DIRECTOR OF HIGHWAYS
REGION FIVE ENGINEER

February 2, 2007
Eric E. Hahn
ENGINEER OF DESIGN AND ENVIRONMENT

February 2, 2007
Milton R. Sess, P.E.
DIRECTOR, DIVISION OF HIGHWAYS

**PRINTED BY THE AUTHORITY
OF THE STATE OF ILLINOIS**