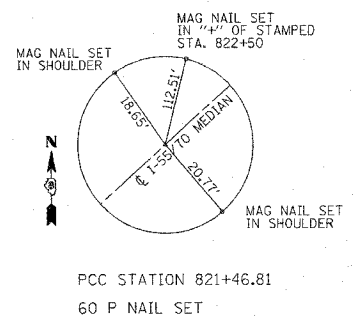


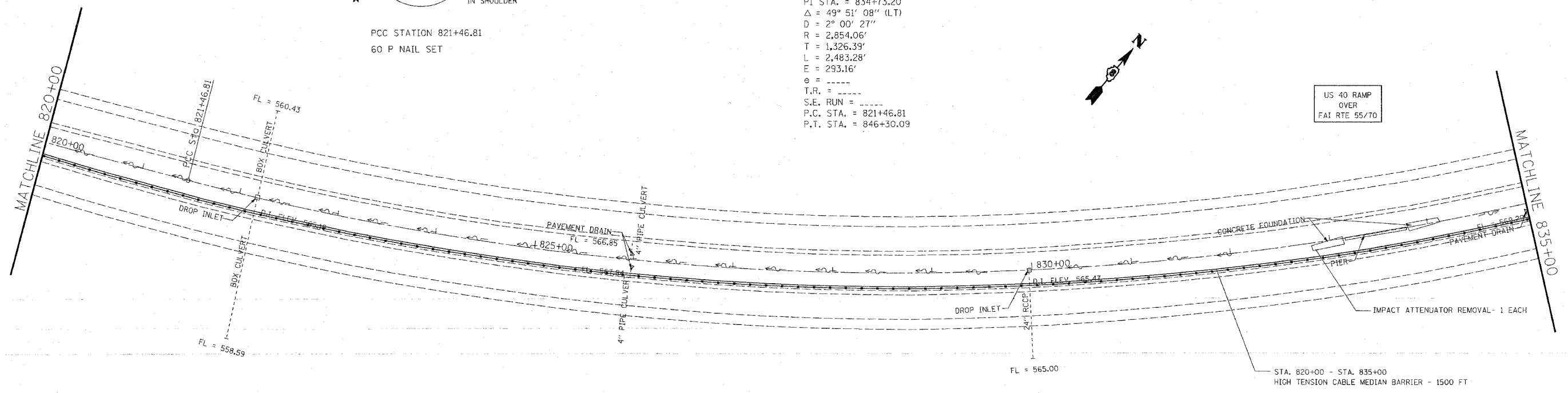
F.A.I. RTE.	SECTION	COUNTY	TOTAL SHEETS	SHEET NO.
55/70	*	MADISON	26	16
STA. 820+00		TO STA. 850+00		
FED. ROAD DIST. NO.		ILLINOIS FED. AID PROJECT		

*60-(7,8,9,10)I-2,60-(1,2)I-3

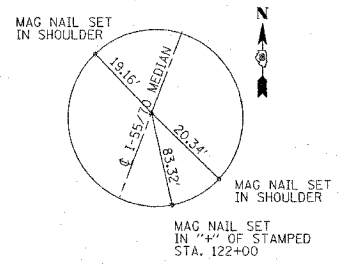


EXIST. CURVE C700
 PI STA. = 834+73.20
 $\Delta = 49^\circ 51' 08''$ (LT)
 $D = 2^\circ 00' 27''$
 $R = 2,854.06'$
 $T = 1,326.39'$
 $L = 2,483.28'$
 $E = 293.16'$
 $e = \text{-----}$
 $T.R. = \text{-----}$
 $S.E. RUN = \text{-----}$
 $P.C. STA. = 821+46.81$
 $P.T. STA. = 846+30.09$

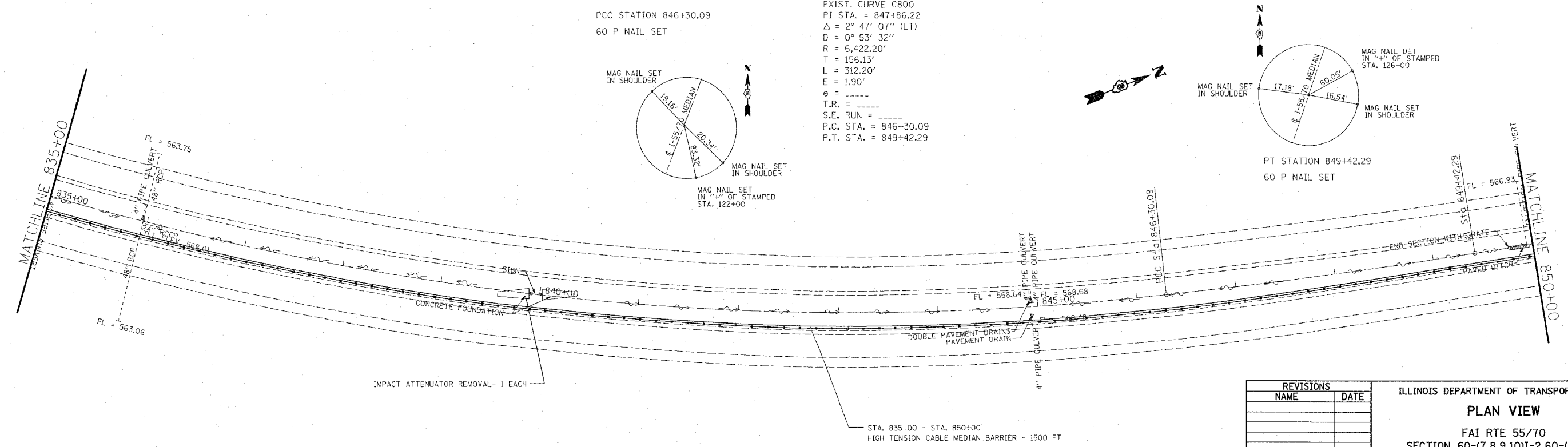
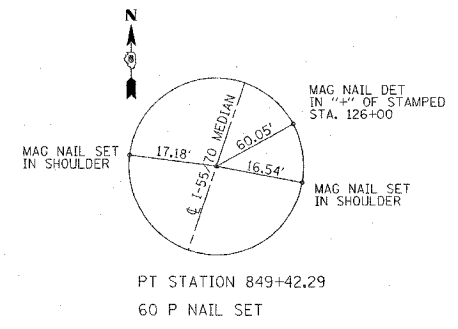
US 40 RAMP
 OVER
 FAI RTE 55/70



PCC STATION 846+30.09
 60 P NAIL SET



EXIST. CURVE C800
 PI STA. = 847+86.22
 $\Delta = 2^\circ 47' 07''$ (LT)
 $D = 0^\circ 53' 32''$
 $R = 6,422.20'$
 $T = 156.13'$
 $L = 312.20'$
 $E = 1.90'$
 $e = \text{-----}$
 $T.R. = \text{-----}$
 $S.E. RUN = \text{-----}$
 $P.C. STA. = 846+30.09$
 $P.T. STA. = 849+42.29$



REVISIONS	
NAME	DATE

ILLINOIS DEPARTMENT OF TRANSPORTATION
PLAN VIEW
 FAI RTE 55/70
 SECTION 60-(7,8,9,10)I-2,60-(1,2)I-3
 MADISON COUNTY

SCALE: VERT. _____
 HORIZ. _____
 DATE _____ DRAWN BY _____
 CHECKED BY _____

PLOT DATE = 12/11/2006
 FILE NAME = c:\p\proj\5570\60-7,8,9,10I-2,60-1,2I-3.dgn
 PLOT SCALE = 1/8" = 1'-0"
 REFERENCE = #REF#