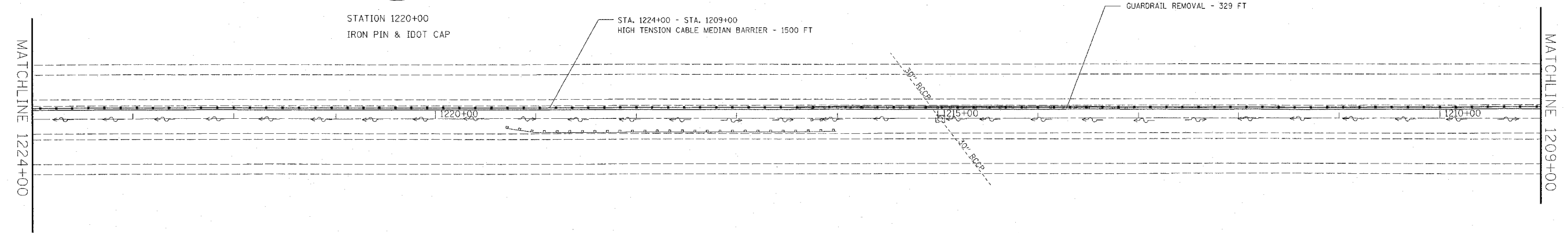
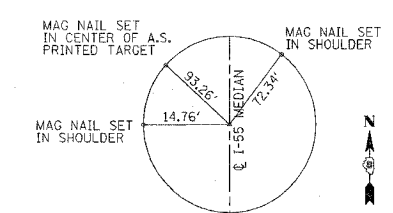
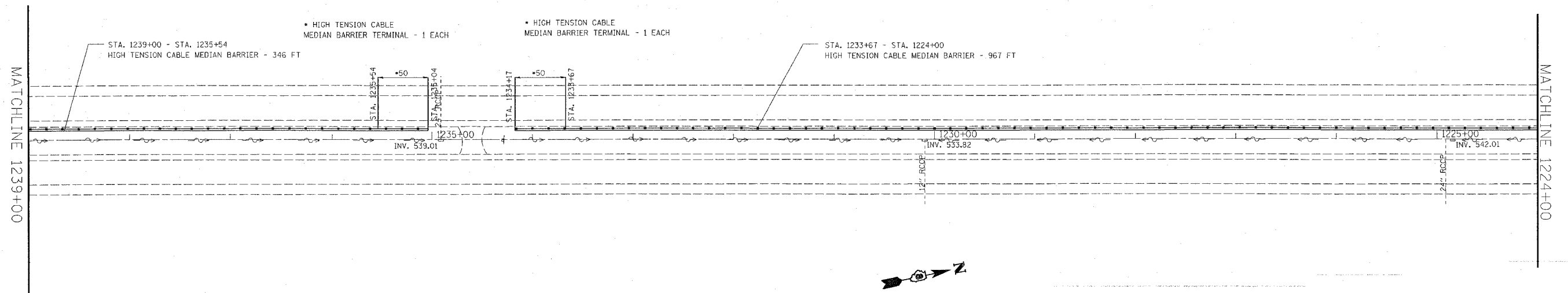


F.A.I. RTE.	SECTION	COUNTY	TOTAL SHEETS	SHEET NO.
55/70	*	MADISON	26	22
STA. 1239+00		TO STA. 1209+00		
FED. ROAD DIST. NO.		ILLINOIS FED. AID PROJECT		
*60-(7,8,9,10)I-2,60-(1,2)I-3				



PLOT DATE = 12/11/2006
 FILE NAME = c:\pvs\krs\1209-1224\1224-1209.dgn
 PLOT SCALE = 5/8" = 1' / IN.
 REFERENCE = #REF#

REVISIONS	
NAME	DATE

ILLINOIS DEPARTMENT OF TRANSPORTATION
PLAN VIEW
 FAI RTE 55/70
 SECTION 60-(7,8,9,10)I-2,60-(1,2)I-3
 MADISON COUNTY

SCALE: VERT. _____
 HORIZ. _____
 DATE _____

DRAWN BY _____
 CHECKED BY _____