

F.A.I. RTE.	SECTION	COUNTY	TOTAL SHEETS	SHEET NO.
255			35	1

\* DIST 8 ITS 2007-1, 2A  
 \*\*MADISON & ST. CLAIR COUNTIES

D-98-013-06



STATE OF ILLINOIS  
 DEPARTMENT OF TRANSPORTATION  
 DIVISION OF HIGHWAYS

**PROPOSED  
 HIGHWAY PLANS**

FAI 255 (I-255)  
 SECTION DIST 8 ITS 2007-1, 2A Proj. ITS-0517(106)  
 MADISON AND ST. CLAIR COUNTIES

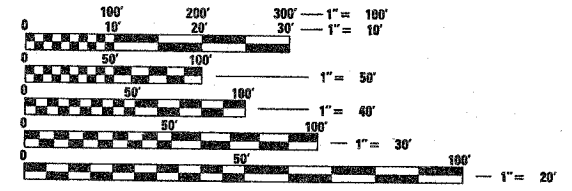
ITS COMMUNICATION, DETECTION AND SURVEILLANCE DEVICES  
 FROM THE DISTRICT 8 TRANSPORTATION MANAGEMENT CENTER  
 TO I-55/70 W TO I-255 N TO STA. 1493+00  
 C-75-022-06

- INDEX OF SHEETS
1. TITLE SHEET
  2. PLAN SHEET LAYOUT/VOLUME SCHEDULE
  - 3-4. SUMMARY OF QUANTITIES
  5. GENERAL NOTES, LEGEND AND SPECIFICATIONS
  6. STORM WATER POLLUTION PREVENTION PLAN
  7. TRUSS MOUNTED RADAR VEHICLE DETECTION DETAILS
  8. RADAR VEHICLE DETECTION DETAIL
  9. SERVICE INSTALLATION AND POLE MOUNTED CCTV DETAIL WITH CAMERA LOWERING DEVICE DETAILS
  10. POLE AND TOWER MOUNTED CCTV DETAIL WITH CAMERA LOWERING DEVICE
  11. LIGHT TOWER FOUNDATION
  12. LIGHT POLE FOUNDATION
  - 13-27. ITS PLAN SHEETS 1-15 OF 15
  28. TERMINATION-SPLICES TOTALS & SWITCH SCHEDULE
  29. COMMUNICATION SYSTEM COVER SHEET
  - 30-33. COMMUNICATION SHEETS 1-4 OF 4
  - 34-35. BORING LOGS

STANDARDS

000001-04	280001-03	701101-01
701106-01	701400-02	701406-04
701446	702001-06	814001-01
814006-01	878001-05	

MICROFILMED \_\_\_\_\_  
 REEL NUMBER \_\_\_\_\_  
 AWARDED \_\_\_\_\_  
 RESIDENT ENGINEER \_\_\_\_\_  
 AS BUILT CHANGES WERE MADE  
 ON THE FOLLOWING SHEETS

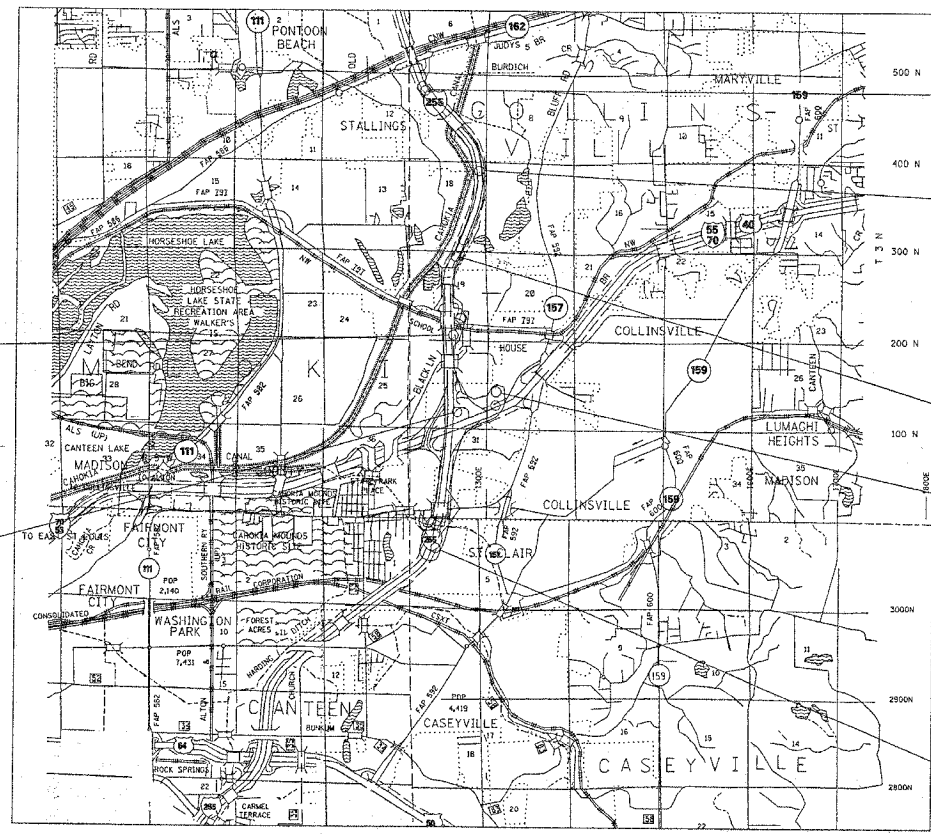


FULL SIZE PLANS HAVE BEEN PREPARED USING STANDARD  
 ENGINEERING SCALES. REDUCED SIZED PLANS WILL NOT  
 CONFORM TO STANDARD SCALES. IN MAKING MEASUREMENTS  
 ON REDUCED PLANS, THE ABOVE SCALES MAY BE USED.

J.U.L.I.E.  
 JOINT UTILITY LOCATION INFORMATION FOR EXCAVATION  
 1-800-892-0123

CONTRACT NO. 76979

PROJECT ENGINEER: PATTI LeBEAU (618)-346-3179  
 SQUAD LEADER: MICHAEL PRESTON (618) 346-3143  
 LIAISON ENGINEER: BRIAN SNEED (618) 346-3118



025525.6A.47C  
 025525.6N.41R  
 STA. 1347+50  
 COLLINSVILLE  
 TOWNSHIP

025524.7A.23C(EX.)  
 025524.7N.40R  
 STA. 1295+00  
 COLLINSVILLE  
 TOWNSHIP

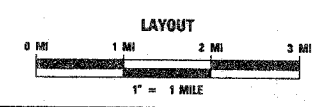
025528.4A.50C  
 025528.4N.44R  
 STA. 1493+00  
 COLLINSVILLE  
 TOWNSHIP

025527.6A.49C  
 025527.6N.43R  
 STA. 1447+00  
 COLLINSVILLE  
 TOWNSHIP

025526.6A.48C  
 025526.6S.42R  
 STA. 1394+75  
 COLLINSVILLE  
 TOWNSHIP

TMC  
 DB OFFICE  
 COLLINSVILLE  
 TOWNSHIP

025523.5A.45C(EX.)  
 025523.5A.45R(EX.)  
 STA. 1229+30  
 CASEYVILLE  
 TOWNSHIP



STATE OF ILLINOIS  
 DEPARTMENT OF TRANSPORTATION  
 DIVISION OF HIGHWAYS

SUBMITTED December 13, 2006

*Mary C. Jamie*  
 DEPUTY DIRECTOR OF HIGHWAYS  
 REGION FIVE ENGINEER

February 2, 2007  
*Eric E. Harshbarger*  
 ENGINEER OF DESIGN AND ENVIRONMENT

February 2, 2007  
*Milton R. Sear, P.E.*  
 DIRECTOR, DIVISION OF HIGHWAYS

PRINTED BY THE AUTHORITY  
 OF THE STATE OF ILLINOIS