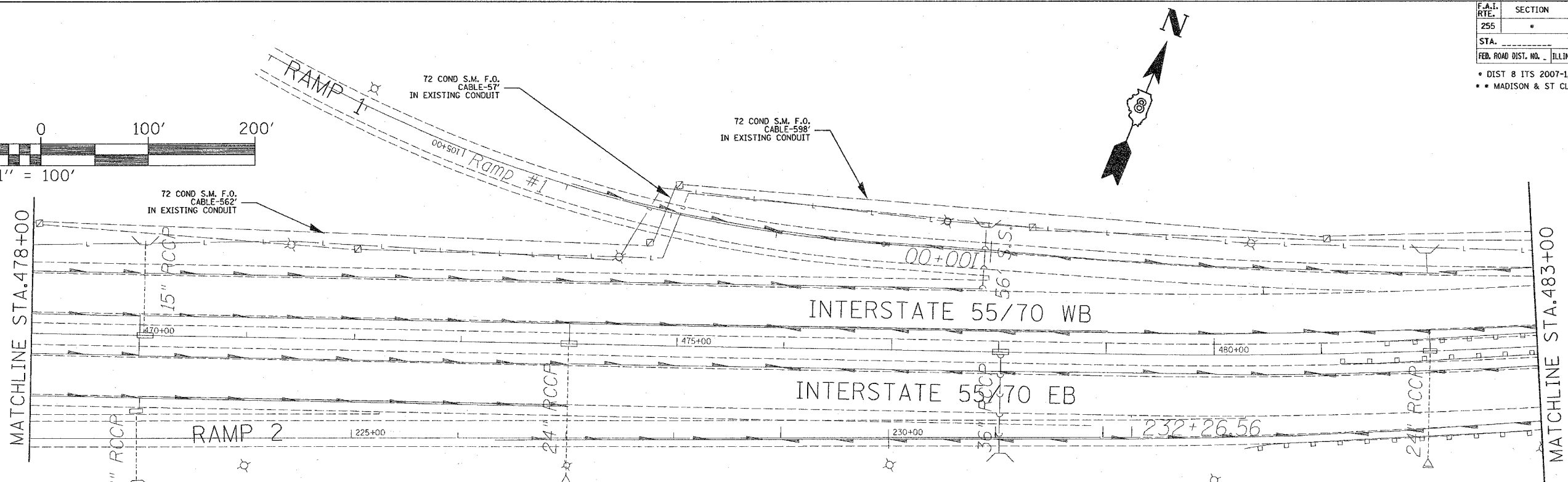
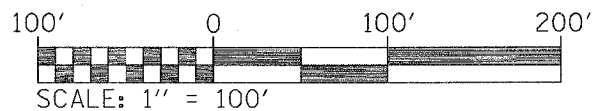
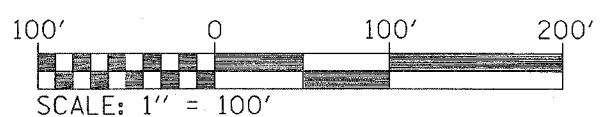
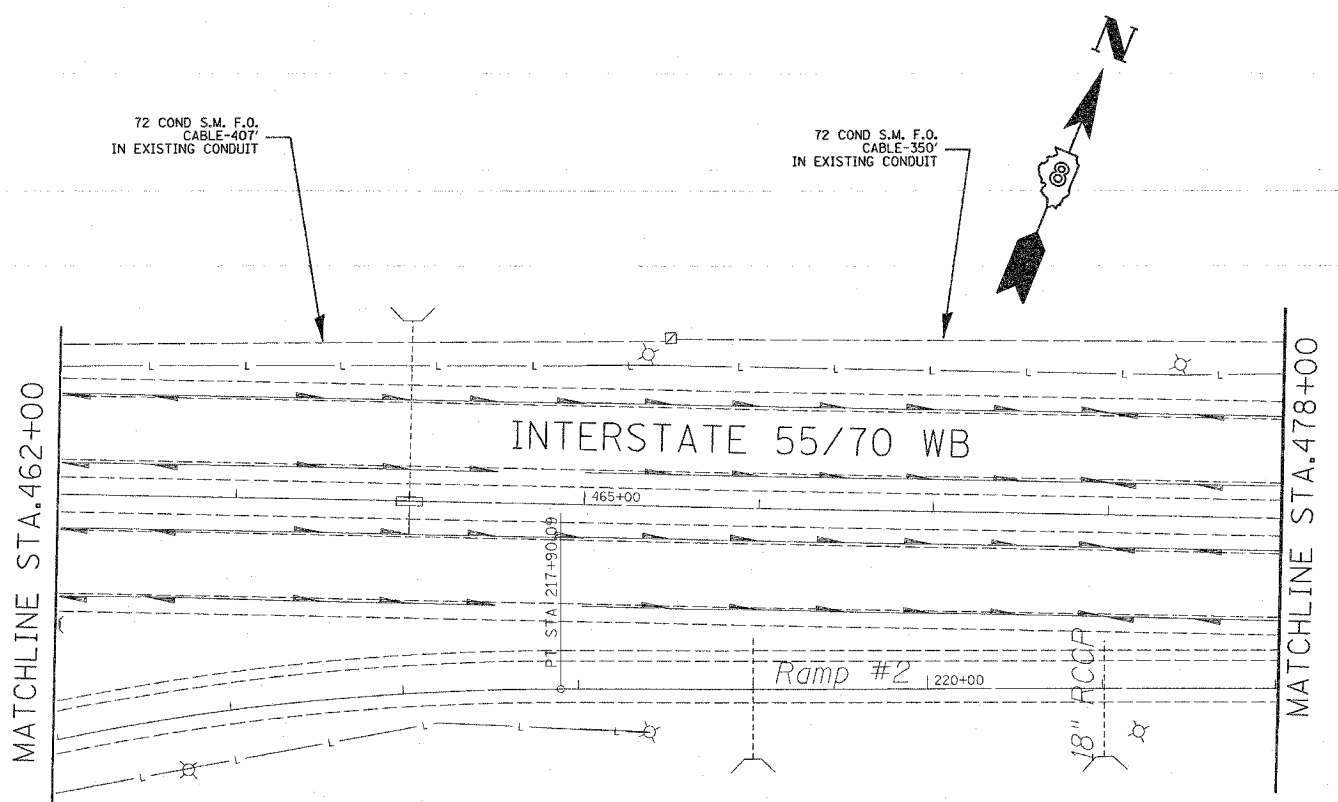


F.A.I. RTE.	SECTION	COUNTY	TOTAL SHEETS	SHEET NO.
255	*	**	35	14
STA.		TO STA.		
FED. ROAD DIST. NO. ILLINOIS FED. AID PROJECT				

- DIST 8 ITS 2007-1, 2A
- MADISON & ST. CLAIR COUNTIES



I-55/70 STA.483+00 TO STA. 478+00
SHEET 2A OF 15



I-55/70 STA.478+00 TO STA. 462+00
SHEET 2B OF 15

PLOT DATE = 12/11/2006
 FILE NAME = c:\projects\255\81386\electrical\1\topof1386a.dgn
 PLOT SCALE = 49.9999 / IN.
 REFERENCE = #REF#

REVISIONS	
NAME	DATE

ILLINOIS DEPARTMENT OF TRANSPORTATION

ITS PLAN
SHEETS 2A & 2B OF 15

FAI 255
SECTION DIST 8 ITS 2007-1, 2A
MADISON & ST. CLAIR COUNTIES

SCALE: VERT. DRAWN BY
HORIZ. CHECKED BY
DATE