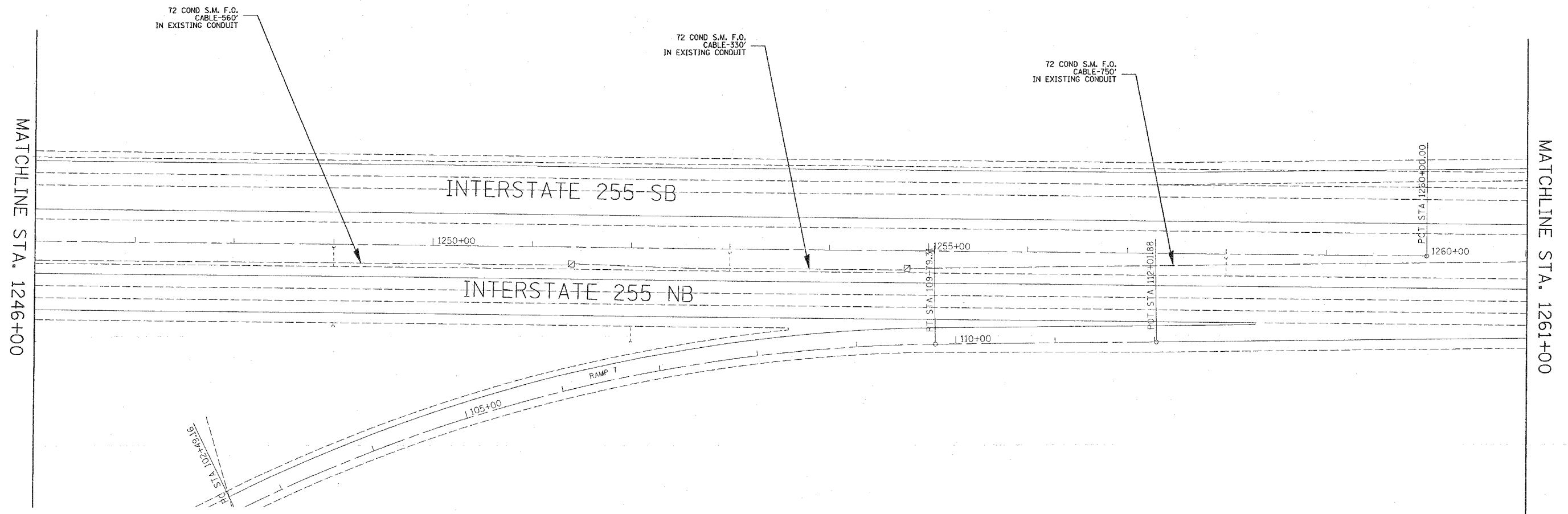
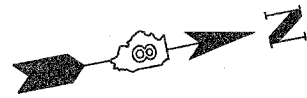


F.A.I. RTE.	SECTION	COUNTY	TOTAL SHEETS	SHEET NO.
255	*	**	35	26

STA. \_\_\_\_\_ TO STA. \_\_\_\_\_

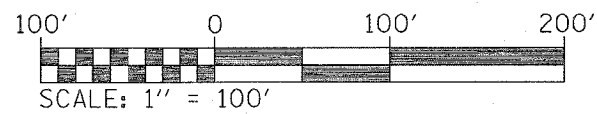
FED. ROAD DIST. NO. \_\_\_\_\_ ILLINOIS FED. AID PROJECT

- DIST 8 ITS 2007-1, 2A
- MADISON & ST CLAIR COUNTIES



MATCHLINE STA. 1246+00

MATCHLINE STA. 1261+00



I-255  
STA. 1246+00-STA. 1261+00  
SHEET 14 OF 15

REVISIONS		ILLINOIS DEPARTMENT OF TRANSPORTATION ITS PLAN SHEET 14 OF 15 FAI 255 SECTION DIST 8 ITS 2007-1, 2A MADISON & ST. CLAIR COUNTIES
NAME	DATE	
		SCALE: VERT. _____ HORIZ. _____ DATE _____

PLOT DATE = 12/11/2006  
 FILE NAME = c:\projects\aed01386\electrical\itsplan1386.dgn  
 PLOTTER = HP DesignJet 500 / JLC  
 REFERENCE = MREF