



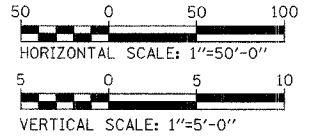
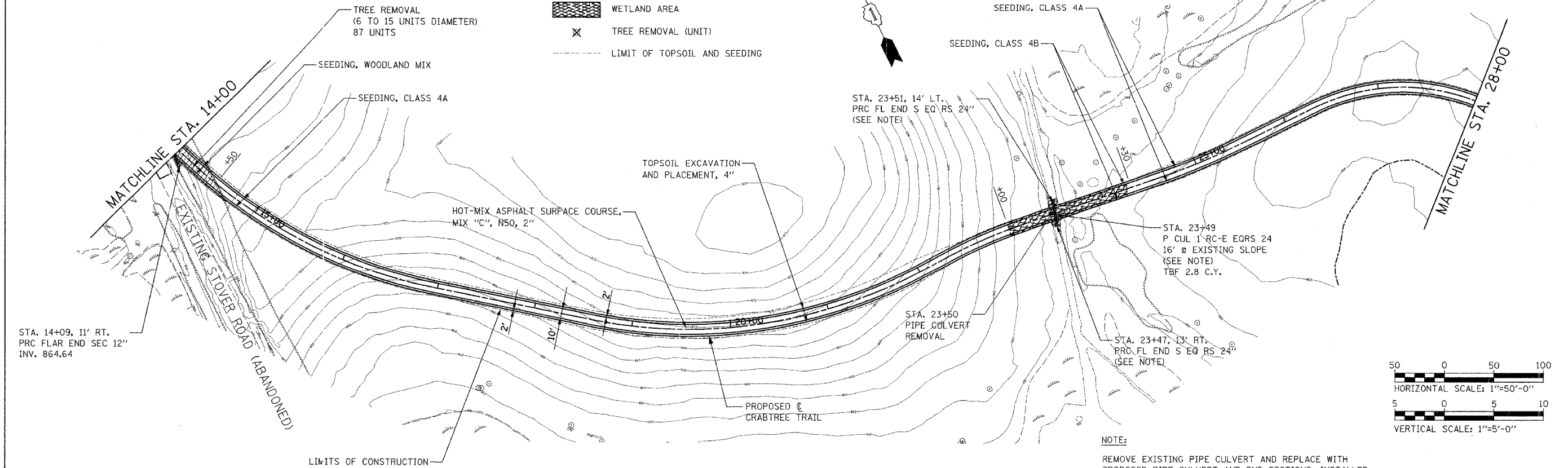


TAP RTE.	SECTION	COUNTY	TOTAL SHEETS	SHEET NO.
	94-F3000-06-BT	COOK	105	18
STA. 14+00		TO STA. 28+00		
FED. ROAD DIST. NO.	EL. 3001	83709	STPE-0001(479)	

DRAWING P2

LEGEND

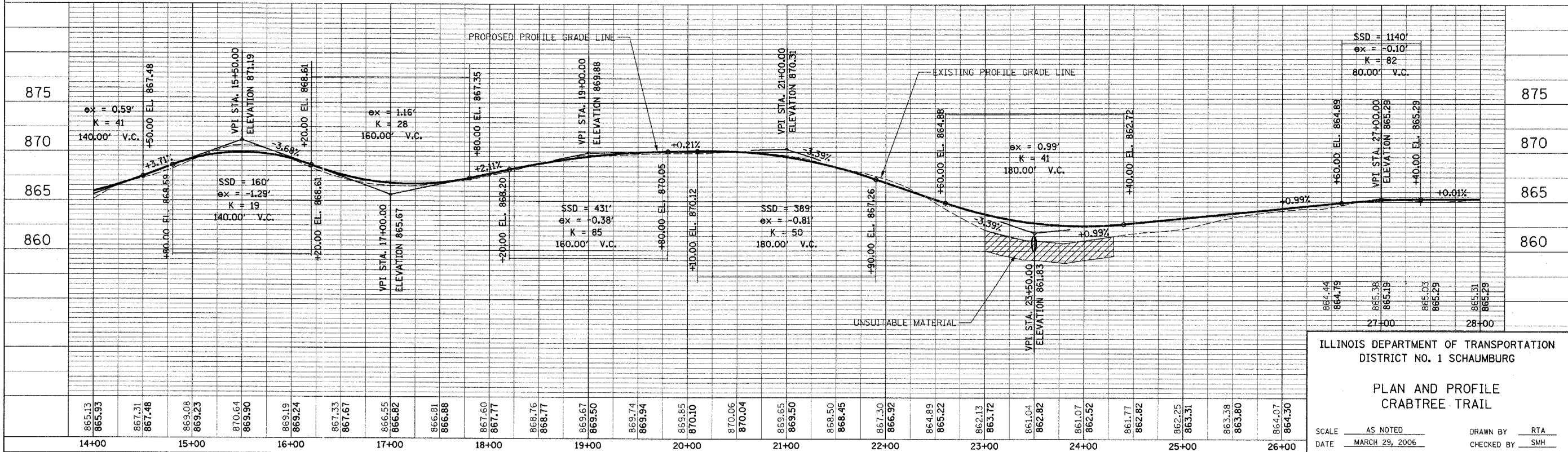
-  CLEARING AREA
-  WETLAND AREA
-  TREE REMOVAL (UNIT)
-  LIMIT OF TOPSOIL AND SEEDING



NOTE:
REMOVE EXISTING PIPE CULVERT AND REPLACE WITH PROPOSED PIPE CULVERT AND END SECTIONS, INSTALLED TO MATCH EXISTING INVERT ELEVATIONS.

PLAN	REVISIONS	BY	DATE
	1		
	2		
	3		
	4		
	5		
	6		
	7		
	8		
	9		
	10		

PROFILE	REVISIONS	BY	DATE
	1		
	2		
	3		
	4		
	5		
	6		
	7		
	8		
	9		
	10		



ILLINOIS DEPARTMENT OF TRANSPORTATION
DISTRICT NO. 1 SCHAUMBURG

**PLAN AND PROFILE
CRABTREE TRAIL**

SCALE AS NOTED
DATE MARCH 29, 2006

DRAWN BY RTA
CHECKED BY SMH