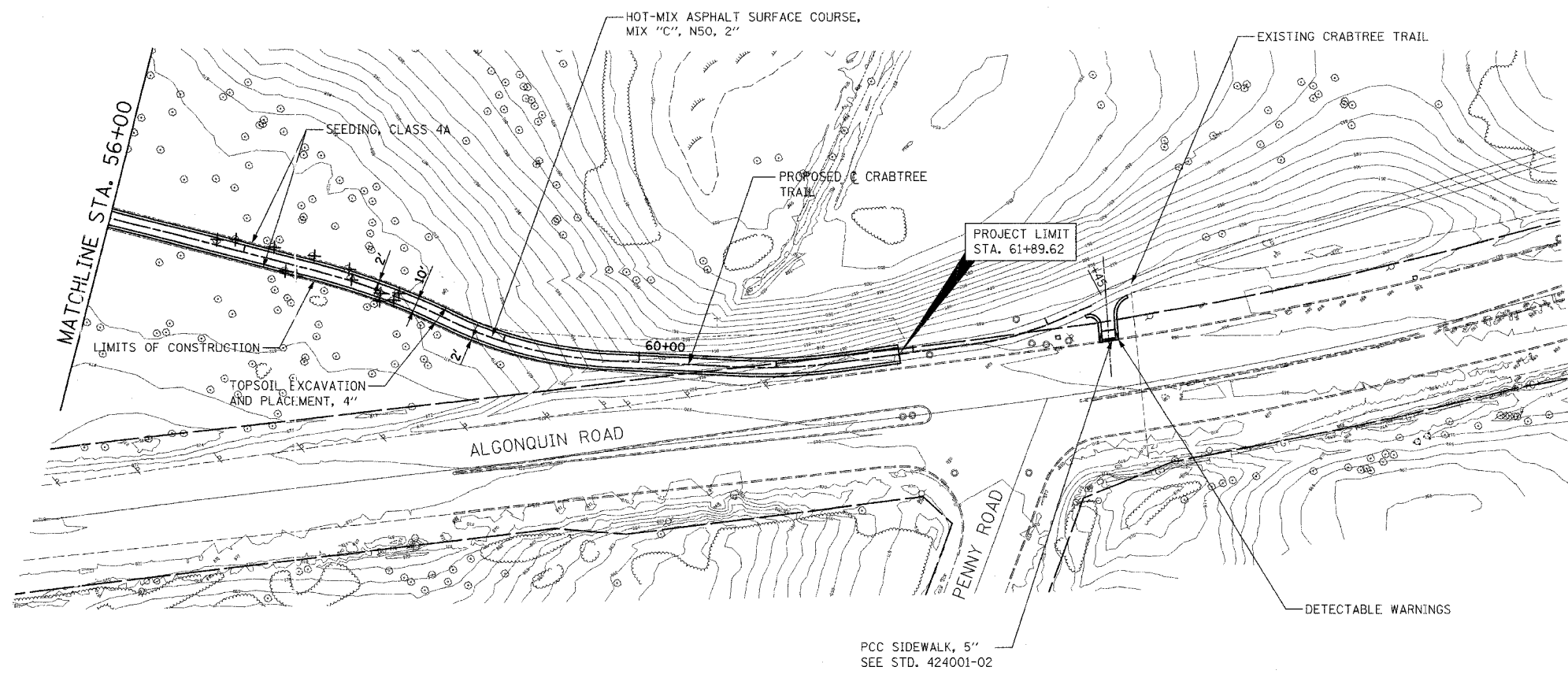
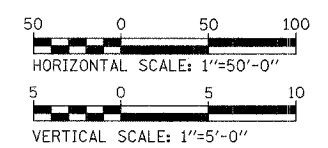


SECTION	COUNTY	TOTAL SHEETS	SHEET NO.
94-F3000-06-BT	COOK	105	21
STA. 56+00	TO STA. 61+90		
FED. ROAD DIST. NO.	SUBSECTION	PROJECT NO.	STPE-DOOI(479)
		83709	

DRAWING P5



- LEGEND**
- CLEARING AREA
  - WETLAND AREA
  - TREE REMOVAL (UNIT)
  - LIMIT OF TOPSOIL AND SEEDING

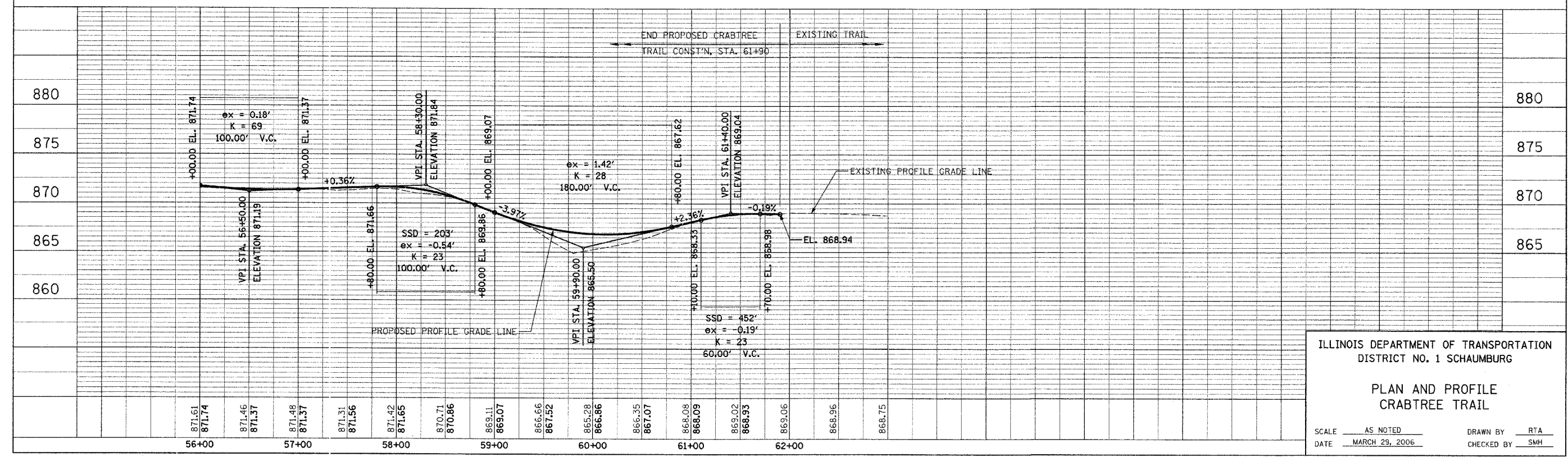


PLAN

SURVEYED	BY	DATE
ALIGNED		
CHECKED		
NOTE BOOK		
NO.		

PROFILE

SURVEYED	BY	DATE
ALIGNED		
CHECKED		
NOTE BOOK		
NO.		



ILLINOIS DEPARTMENT OF TRANSPORTATION  
DISTRICT NO. 1 SCHAUMBURG

**PLAN AND PROFILE  
CRABTREE TRAIL**

SCALE AS NOTED  
DATE MARCH 29, 2006

DRAWN BY RTA  
CHECKED BY SMH