



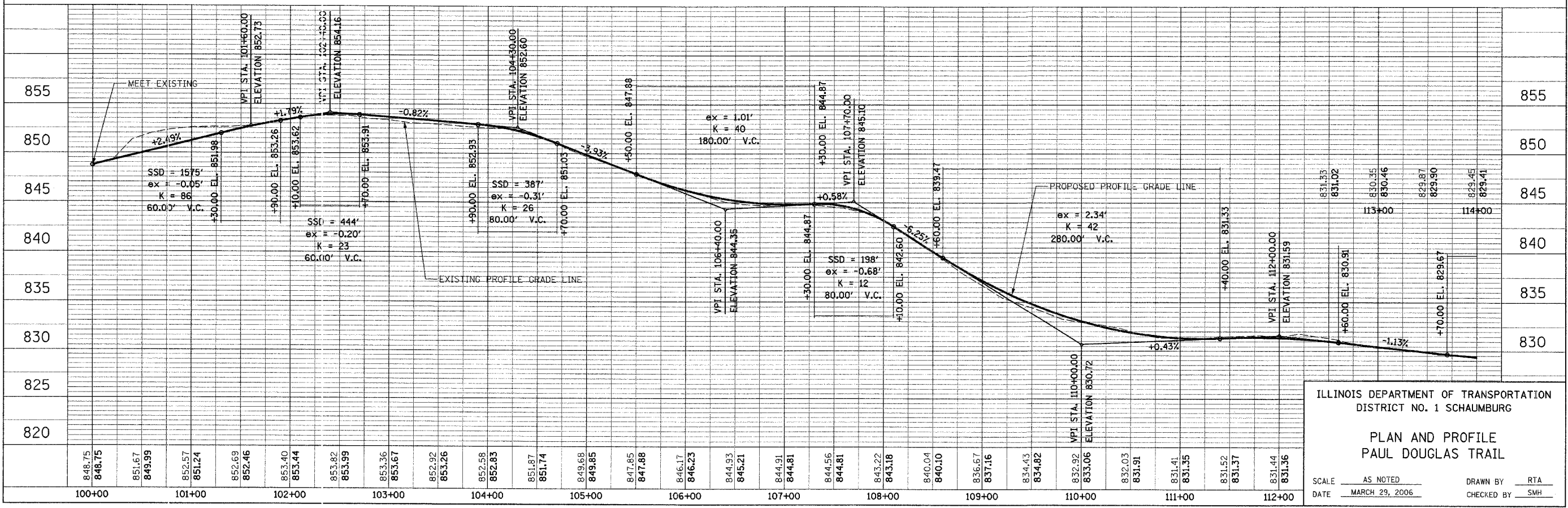
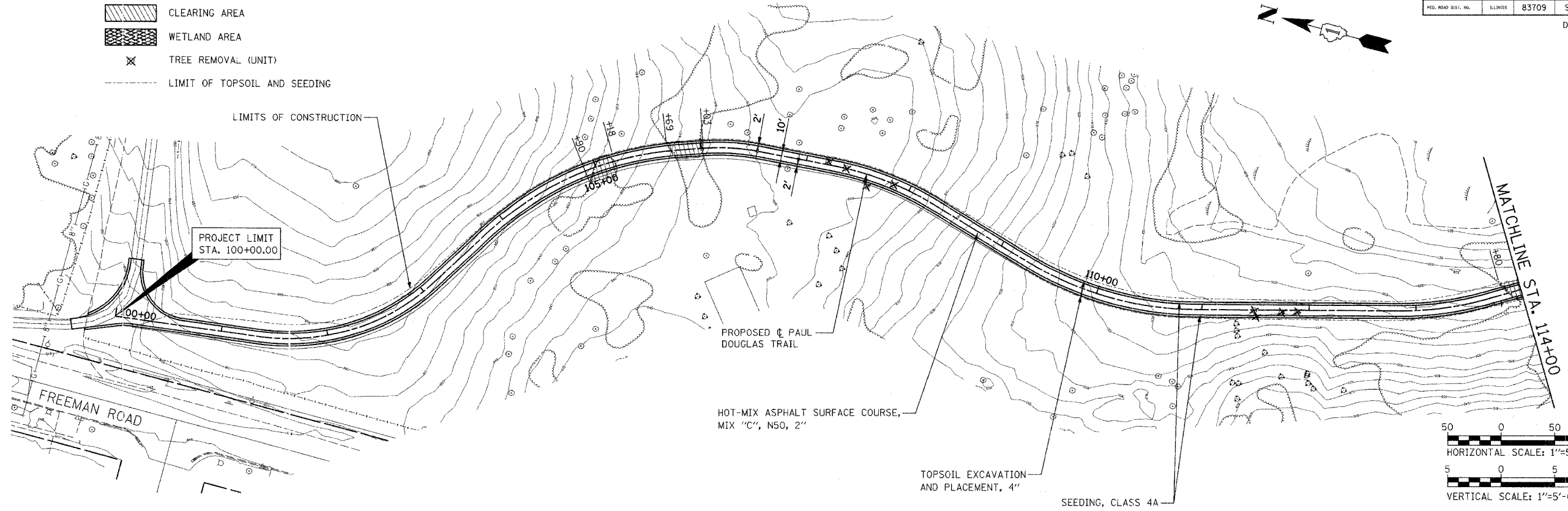


P&P	SECTION	COUNTY	TOTAL SHEETS	SHEET NO.
94-F3000-06-BT	COOK	105	22	
STA. 100+00	TO STA. 114+00			
FED. ROAD DIST. NO.	ILLINOIS	83709	STPE-D001(479)	

DRAWING P6

- LEGEND**
-  CLEARING AREA
 -  WETLAND AREA
 -  TREE REMOVAL (UNIT)
 -  LIMIT OF TOPSOIL AND SEEDING



ILLINOIS DEPARTMENT OF TRANSPORTATION
DISTRICT NO. 1 SCHAUMBURG

**PLAN AND PROFILE
PAUL DOUGLAS TRAIL**

SCALE AS NOTED
DATE MARCH 29, 2006
DRAWN BY RTA
CHECKED BY SMH

PLAN

DATE	
BY	
SURVEYED	
ALIGNED	
ADJUSTED	
CHECKED	
RT. OF WAY CHECKED	
NO. E. BOOK	
NO.	
NO. FILE NAME	

PROFILE

DATE	
BY	
SURVEYED	
ALIGNED	
ADJUSTED	
CHECKED	
RT. OF WAY CHECKED	
NO. E. BOOK	
NO.	
NO. FILE NAME	