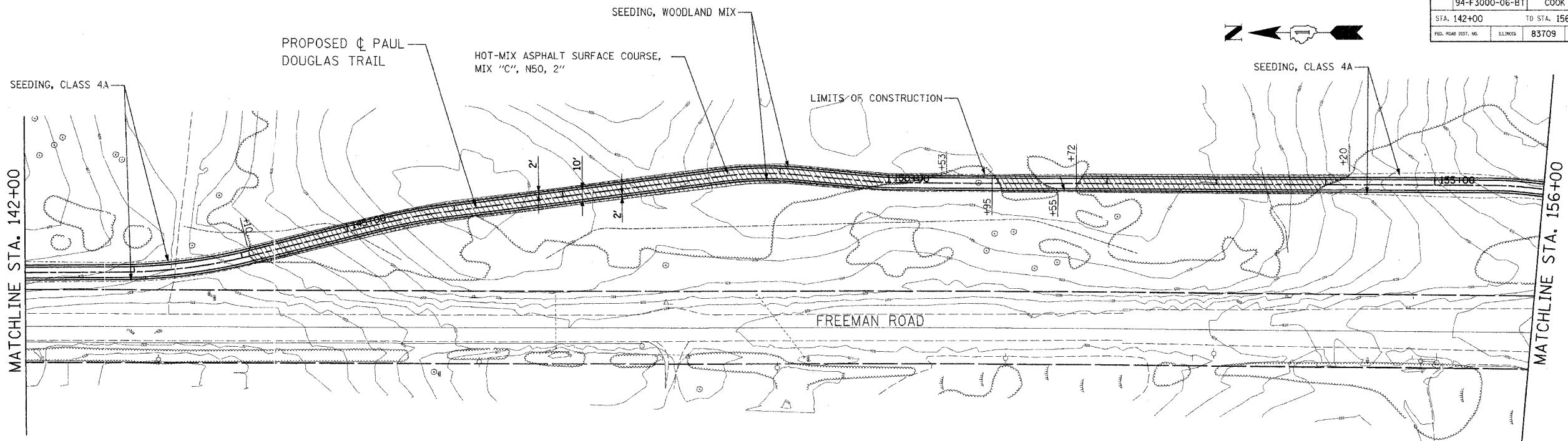


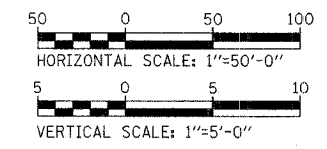
SECTION	COUNTY	TOTAL SHEETS	SHEET NO.
94-F3000-06-BT	COOK	105	25
STA. 142+00	TO STA. 156+00		
FED. ROAD DIST. NO.	ILLINOIS	83709	STPE-DOOI(479)

DRAWING P9



LEGEND

	CLEARING AREA
	WETLAND AREA
	TREE REMOVAL (UNIT)
	LIMIT OF TOPSOIL AND SEEDING

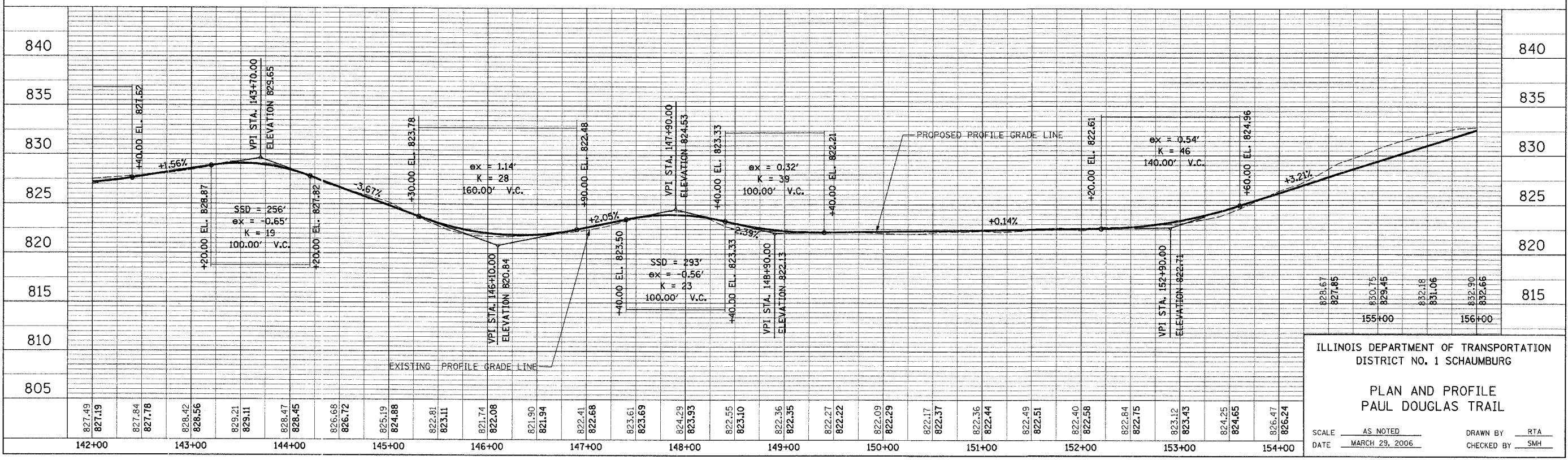


PLAN

SURVEYED	BY	DATE
NOTE BOOK		
ALIGNED		
CHECKED		
RT. OF WAY CHECKED		
NO.		

PROFILE

SURVEYED	BY	DATE
NOTE BOOK		
ALIGNED		
CHECKED		
RT. OF WAY CHECKED		
NO.		



ILLINOIS DEPARTMENT OF TRANSPORTATION
DISTRICT NO. 1 SCHAUMBURG

PLAN AND PROFILE
PAUL DOUGLAS TRAIL

SCALE AS NOTED
DATE MARCH 29, 2006

DRAWN BY RTA
CHECKED BY SMH