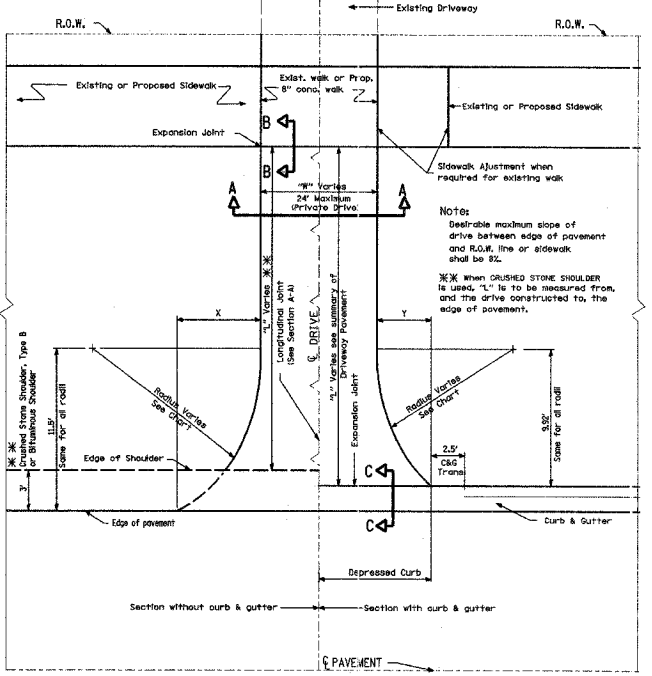


COUNTY HIGHWAY	FISCAL YEAR	SHEET NO.	TOTAL SHEETS
		105	

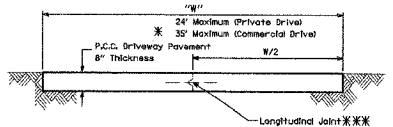
SECTION 94-F9000-06-151



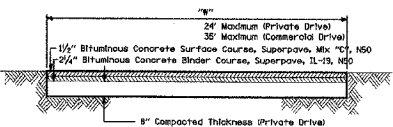
DETAIL OF PRIVATE DRIVE

CHART

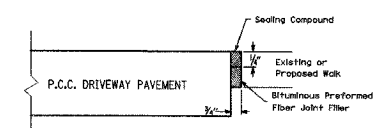
FOR DRIVEWAY WIDTH - "W"	USE RADIUS	X	Y
Less than 14'	14'	6.0'	4.2'
14'-16'	16'	4.9'	3.4'
17'-18'	18.5'	4.0'	2.9'
Over 18'	22.5'	3.2'	2.3'



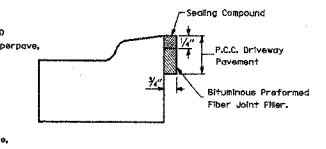
SECTION A-A P.C.C. DRIVEWAY



SECTION A-A BITUMINOUS DRIVEWAY



SECTION B-B



SECTION C-C

NOTE:

For bituminous driveways: as an alternate to the 1 1/2\"/>

The Expansion Joint shall be included in the contract unit price per square foot for Portland Cement Concrete Sidewalk or per square yard for P.C.C. Concrete Drive.

SUMMARY OF DRIVEWAY PAVEMENT

STATION	"L"	"W"	Sq. Yds. P.C.C. DRIVEWAY PAVEMENT	Sq. Yds. BITUMINOUS DRIVEWAY PAVEMENT	STATION	"L"	"W"	Sq. Yds. P.C.C. DRIVEWAY PAVEMENT	Sq. Yds. BITUMINOUS DRIVEWAY PAVEMENT

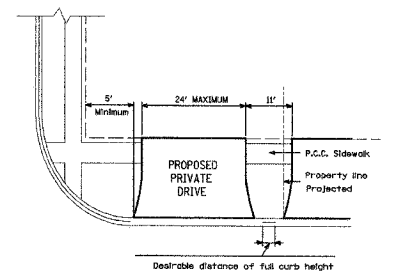
GUIDE FOR DRIVEWAY LENGTH

1. Meet existing walk case joint for P.C.C. pavement sec. B-B.
2. If there is no existing or proposed walk extend to R.O.W. line.
3. If there is no existing walk but a proposed walk is required, construct 8\"/>

Quantities shall be computed on the basis of the drives extending to sidewalk or R.O.W. line as shown on the plans. However, it shall be the responsibility of the field engineer to determine the actual lots in each instance.

* COMMERCIAL DRIVE-FOR GEOMETRICS, SEE PLANS.

LIMITATIONS UPON PRIVATE DRIVES AT STREET INTERSECTIONS
MAXIMUM WIDTH & MINIMUM DISTANCE BETWEEN DRIVES

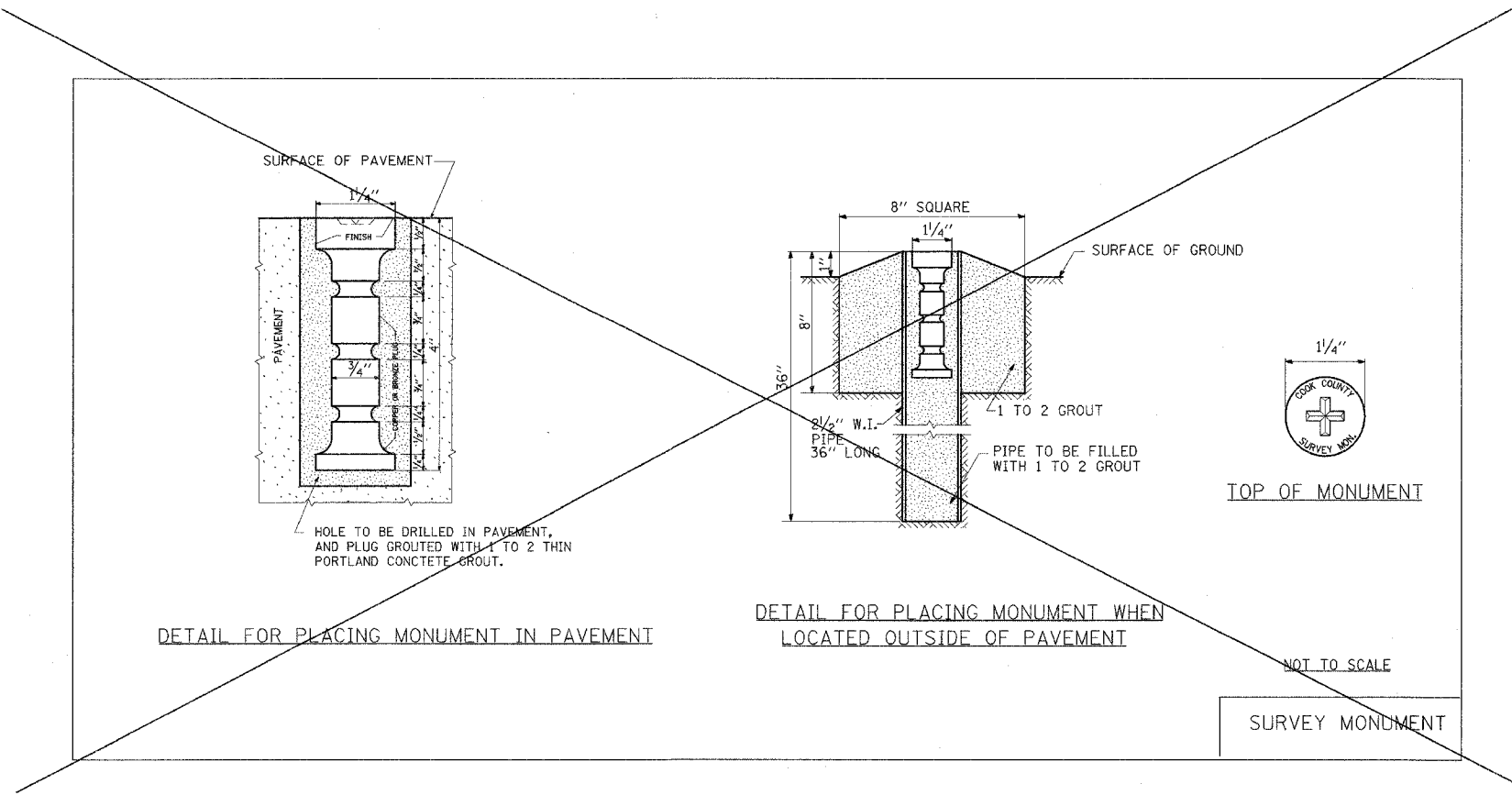


Desirable distance of full curb height between adjacent drives shall be six (6) feet. It is desirable that the drive returns terminate within the property line as projected.

NOT TO SCALE

Revised: 10/29/90 V.M.
Redrawn 8/25/89 V.M. (CADD)

COUNTY OF COOK	
DEPARTMENT OF HIGHWAYS	
DETAIL OF PRIVATE DRIVE AND SUMMARY OF DRIVEWAY PAVEMENT	
COMPUTED:	
DRAWN: V.M.	
CHECKED:	




DETAIL FOR PLACING MONUMENT IN PAVEMENT

DETAIL FOR PLACING MONUMENT WHEN LOCATED OUTSIDE OF PAVEMENT

NOT TO SCALE

SURVEY MONUMENT



TOP OF MONUMENT

COUNTY OF COOK	
DEPARTMENT OF HIGHWAYS	
DETAIL FOR SURVEY MONUMENT AND PRIVATE DRIVE, AND SUMMARY OF PAVEMENT	
COMPUTED:	
DRAWN:	
CHECKED:	