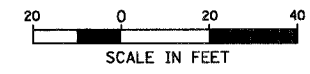
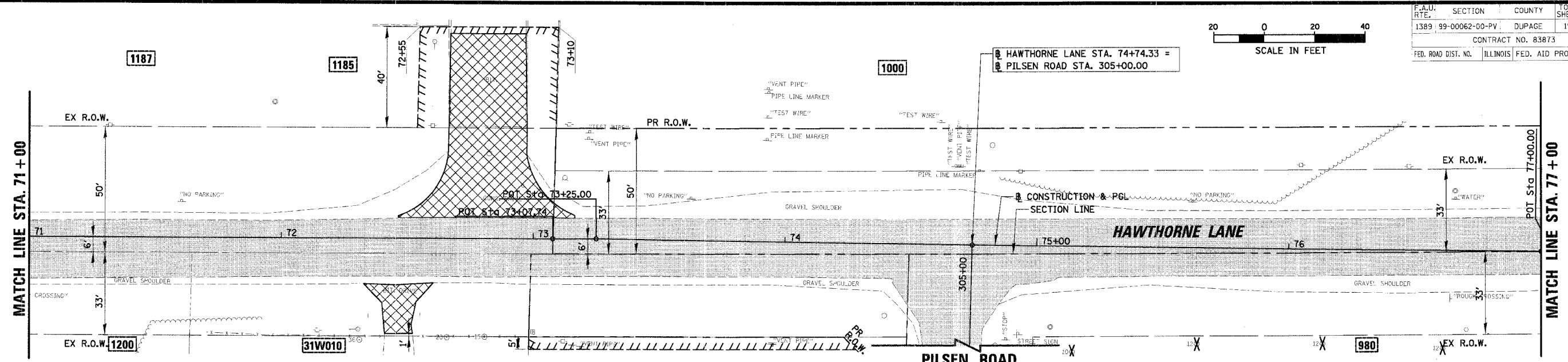


F.A.D. SECTION COUNTY TOTAL SHEETS	1389 99-00062-00-PV DUPAGE 199 26
CONTRACT NO. 83873	
FED. ROAD DIST. NO. ILLINOIS FED. AID PROJECT	



PLAN	DATE
BY	
REVISION	
NO.	
DATE	
BY	
REVISION	
NO.	
DATE	
BY	

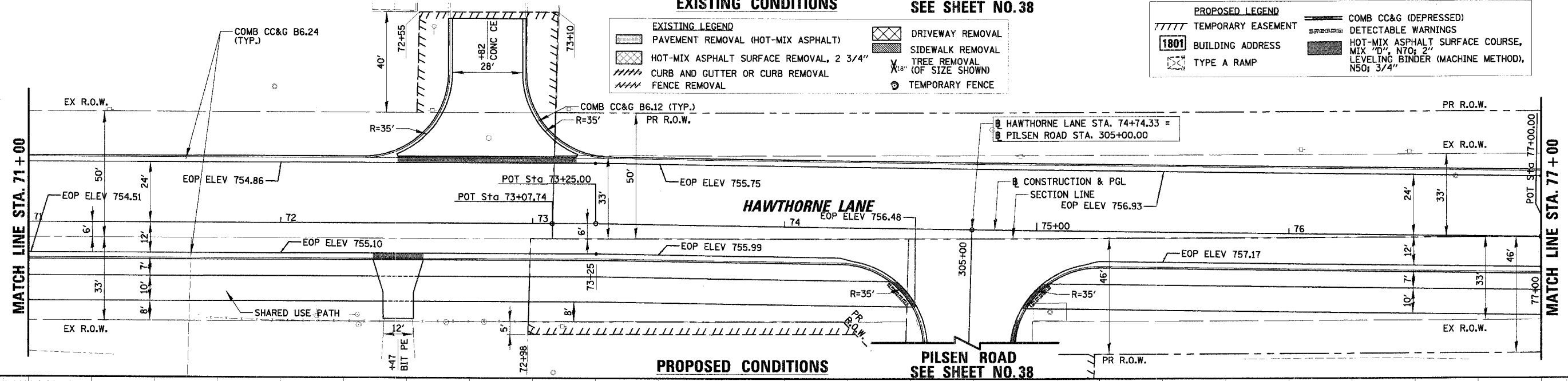
PROFILE	DATE
BY	
REVISION	
NO.	
DATE	
BY	
REVISION	
NO.	
DATE	
BY	



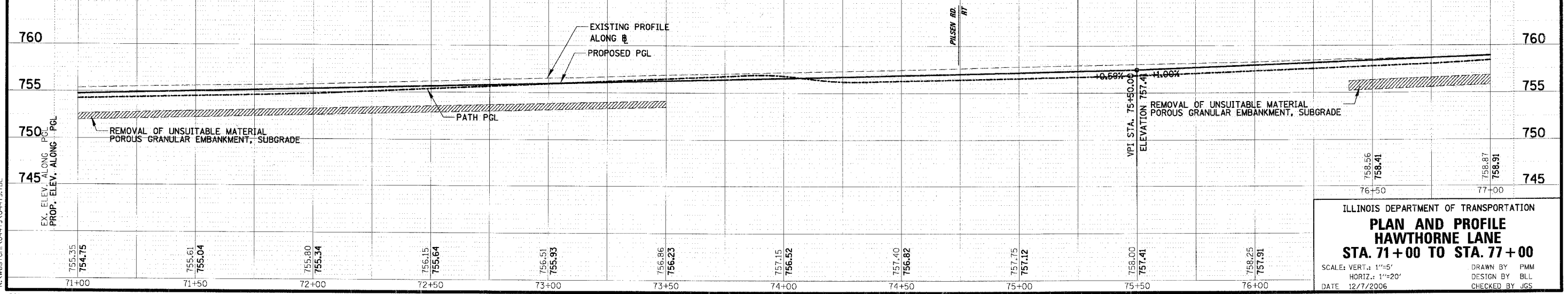
**EXISTING CONDITIONS**

- EXISTING LEGEND**
- [Hatched pattern] PAVEMENT REMOVAL (HOT-MIX ASPHALT)
  - [Cross-hatched pattern] HOT-MIX ASPHALT SURFACE REMOVAL, 2 3/4"
  - [Dashed line] CURB AND GUTTER OR CURB REMOVAL
  - [Wavy line] FENCE REMOVAL
  - [Diagonal lines] DRIVEWAY REMOVAL
  - [Cross-hatched pattern] SIDEWALK REMOVAL
  - [X symbol] TREE REMOVAL (OF SIZE SHOWN)
  - [Circle with dot] TEMPORARY FENCE

- PROPOSED LEGEND**
- [Hatched pattern] TEMPORARY EASEMENT
  - [Box with 1801] BUILDING ADDRESS
  - [X symbol] TYPE A RAMP
  - [Hatched pattern] COMB CC&G (DEPRESSED)
  - [Dashed line] DETECTABLE WARNINGS
  - [Hatched pattern] HOT-MIX ASPHALT SURFACE COURSE, MIX "D", N70; 2" LEVELING BINDER (MACHINE METHOD), N50; 3/4"



**PROPOSED CONDITIONS**



ILLINOIS DEPARTMENT OF TRANSPORTATION

**PLAN AND PROFILE**

**HAWTHORNE LANE**

**STA. 71+00 TO STA. 77+00**

SCALE: VERT.: 1"=5'  
 HORIZ.: 1"=20'  
 DATE: 12/7/2006

DRAWN BY: PMM  
 DESIGN BY: BLL  
 CHECKED BY: JGS